

**U.S. DEPARTMENT OF COMMERCE
National Technical Information Service**

AD-A028 803

Geopolitical Data Elements and Related Features

Defense Intelligence Agency

September 29, 1972

DIA 65-18

246897

ADA 028803



DEFENSE INTELLIGENCE AGENCY



GEOPOLITICAL DATA ELEMENTS AND RELATED FEATURES

REPRODUCED BY
NATIONAL TECHNICAL
INFORMATION SERVICE
U. S. DEPARTMENT OF COMMERCE
SPRINGFIELD, VA. 22161

DISTRIBUTION STATEMENT A

Approved for public release;
Distribution Unlimited

DDC
REGISTERED
AUG 20 1976
REGISTERED

Δ

29 September 1972

DIA/ 65-18

GEPOLITICAL DATA ELEMENTS AND RELATED FEATURES

29 September 1972

APPROVED FOR	
PTG	<input checked="" type="checkbox"/>
TIC	<input type="checkbox"/>
	<input type="checkbox"/>

A

DISTRIBUTION STATEMENT

Approved for Distribution

AUG 20 1972

FOREWORD


1. PURPOSE: To promulgate data elements and related features to be used in automated and manual data systems for identifying geopolitical locations or areas. The data elements have been developed by the Defense Intelligence Agency within the parameters of the Department of Defense Data Standardization Program established by DoD Directive 5000.11 under the authority as the Assigned Responsible Agency (ARA) for the standardization of geopolitical data elements and related features. The content of this manual does not supersede geopolitical coding specified in individual intelligence manuals until official changes are published for those manuals by the appropriate originating office.
2. Not applicable.
3. SUPEROBSESSION: This manual supersedes DIA Instruction 65-5, "DoD Standard Geopolitical Code," 31 March 1965.
4. REFERENCES:
 - a. DoD Directive 5105.21, "Defense Intelligence Agency," 1 August 1961, as amended.
 - b. DoD Manual 5000.12A, "DoD Manual for Standard Data Elements," 1 March 1970, as changed.
5. SCOPE: This manual provides a categorical grouping of data standards which may be employed hierarchically from a celestial body of the solar system to the first order administrative division of a country. Other data elements and related features will be added as requirements are identified, coordinated, and approved.
6. DEFINITIONS: A glossary of definitions is provided. (See appendix A.)
7. STANDARD DESCRIPTION FORMAT: The format used throughout this manual for describing data standards is shown in appendix B. Paragraphs in the descriptions are numbered according to this format even though omission of some paragraphs may result in gaps in the sequence of paragraph numbers; for example, where no Special Applications (paragraph 10)

are described, paragraph 10 is omitted. The paragraph containing data items and codes is number 11, and this number is retained, resulting in a paragraph number sequence of 7, 8, 9, 11. The rationale for this practice is to enable the user to look for the same paragraph number for the same information in data descriptions throughout the manual. Elimination of unnecessary paragraphs conserves space.

MAURICE S. MITCHELL
Colonel, USAF
Assistant Deputy Director
for ADPS Division

FOR THE DIRECTOR:

OFFICIAL:



CLARENCE D. BRISTOL, JR.
Colonel, USAF

Assistant Deputy Director
for Administrative Services

29 September 1972

RECORD OF CHANGES

DIAM 65-18

Change No.	Date of Change	Date Entered	Signature of Person Entering Change
A-D		6 August 76	T. Serrajan

TABLE OF CONTENTS

	Page
TITLE PAGE -----	i
FOREWORD -----	iii
<hr/>	
RECORD OF CHANGES -----	vii
TABLE OF CONTENTS -----	ix
CHAPTER 1. INTRODUCTION -----	1-1
CHAPTER 2. GEOPOLITICAL DATA STANDARDS -----	2-1
Data Standard No. 1 Celestial Body of the Solar System -----	2-3
Data Standard No. 2 Terrestrial Hemisphere -----	2-7
Data Standard No. 3 Division of the World -----	2-9
Data Standard No. 4 Water Body of the World -----	2-15
Data Standard No. 5 Countries of the World -----	2-16
Data Standard No. 6 State-Province of a Country -----	2-17
Data Standard No. 7 Data Chain, States-Provinces of Countries of the World -----	2-18
Data Standard No. 8 Region of Country -----	2-19
APPENDIX A GLOSSARY -----	A-1
APPENDIX B STANDARD DESCRIPTION FORMAT -----	B-1
APPENDIX C WATER BODY OF THE WORLD -----	C-1
APPENDIX D COUNTRIES OF THE WORLD -----	D-1
APPENDIX D.1 REGION OF COUNTRY -----	D.1-1
APPENDIX E STATE-PROVINCE OF A COUNTRY -----	E-1
APPENDIX F GEOPOLITICAL DATA STANDARDS (Combined Listing & Cross Reference) -----	F-1
APPENDIX G DIVISION OF THE WORLD AND WATER BODY OF THE WORLD GRAPHICS- COUNTRIES OF THE WORLD AND STATE-PROVINCE OF A COUNTRY GRAPHICS -----	G-1
	H-1

CHAPTER 1

INTRODUCTION1. GENERAL:

a. For some time the Department of Defense has lacked a satisfactory method of identifying geopolitical locations, from the standpoint of standardization and data exchange requirements. No one existing system contains geopolitical identification that could be proposed as a standard. Recent examples of the lack of standardization include:

(1) Different levels of aggregation: Aggregation has been accomplished without a standard base from which to aggregate, and generally dictated by operational requirements of a particular system. Therefore, no standard aggregation capability has existed.

(2) Different definitions (scope) of foreign areas: some country listings include South-West Africa, while other lists do not do so; some lists include Corsica with France, Sicily and Sardinia with Italy, and Tibet with the Peoples Republic of China, while others do not; some lists aggregate different political affiliations in a single geographic entity, as in the case of Reunion (Fr.) and Mauritius (U.K.) under Mascarene Islands, while other systems treat them as separate entities.

(3) Different terminology (names): West Germany or Federal Republic of Germany; Southern Yemen, Peoples Democratic Republic of Yemen, or Yemen (Aden); Melilla or Spanish Territories in Morocco.

(4) Different data codes: Panama has been coded as PN, HPN, 225, 525, HPMOOM, and PAN.

b. Further, country names and definitions change. New countries emerge as a result of political cleavage within an existing country. Mergers of existing countries also occur. Some countries change administrative divisions within their boundaries quite frequently and much research is required to avoid the resulting ambiguity. Different user viewpoints and responsibilities require many different aggregations of countries in accordance with geographic, political, military, economic, ethnic and other considerations.

c. To deal with these problems, DIA determined that not only standard names, definitions, and data codes, but also mechanisms to effect necessary changes are needed. We need not simply a one-time adequately defined list of geopolitical entities with data codes, but a differentiated, dynamic system of standardization with built-in mechanisms for implementation and change. DIA, as the Assigned Responsible Agency (ARA) for the standardization of geopolitical data elements and related features, has developed a family of geopolitical data elements which are designated to resolve these problems and inherent complications.

2. THE GEOPOLITICAL STANDARDIZATION PROGRAM:

a. The foundation or cornerstone for the development of all geopolitical data standards was the approval of a standard for country identification within the Department of Defense in October 1969. This standard has since evolved into a Federal General Data Standard as promulgated in Federal Information Processing Standards Publication (FIPS Pub 10), 15 June 1970.

b. With the country standard serving as a firm base and a point of departure, one of the earlier decisions of DIA was to provide a basic group of geopolitical data elements to meet the minimum need of all users. First, uniform subdivisions of the earth were divided into data elements, then into data items, these elements and items were defined before assigning data codes. Definitions of data elements and data items are logically needed prior to their representations by data codes. If definitions are not the same, real problems will exist in data exchange; while if definitions are standard, but their codes differ, it is possible (however costly) to mechanically relate the different codes. This approach materially assisted in determining the best structure for the family of geopolitical data elements, and aided in the design of a flexible coding scheme in support of them. Primarily, standardization must occur in the process of identifying and defining data elements and data items. Then, and only then, may the defined data items be assigned a standard data code to represent them.

3. THE GEOPOLITICAL DATA ELEMENTS: The basic group of standard data elements approved to date consist of homogeneous subunits of information (data items) identified as: natural physical divisions to include celestial bodies and divisions of the earth; countries, dependencies, and areas of special sovereignty; the first-order administrative divisions of countries; and internationally accepted water locations. These standards are promulgated in chapter 2 of this manual. A number of additional geopolitical data elements are under development and will be promulgated when approved.

4. FILE DESIGN: The intended usage of standard data elements in existing and newly created data files is a consideration that must be assessed by an Assigned Responsible Agency in the development of any data elements. However, this consideration cannot dictate data element configurations or data code assignments. The use of standard data elements within a data file is an issue which must, in the end, be resolved by systems managers/designers. Therefore, the use of standard data elements has been left to the discretion of the system designers/managers with the understanding that standard data elements and related features be used when applicable by definition. Consequently, file design and data exchange procedures are not discussed in this manual.

5. SUMMARY: The Defense Intelligence Agency, as the ARA for geopolitical data elements, has attempted to assess the overall requirement for standardization and to satisfy this requirement with as much foresight and flexibility

29 September 1972

DIAM 65-18

as feasibly possible within the scope and definition of the DoD Data Standardization Plan. The impact of a "new" group of geopolitical data elements standards on "in-house" developed systems and data files is recognized. The family of geopolitical data elements promulgated herein and under development satisfies the known requirements for standard location identification of geopolitical entities. The ARA remains receptive to constructive proposals.

CHAPTER 2

GEOPOLITICAL DATA STANDARDS

1. INTRODUCTION: This chapter consists of categorically grouped data standards which have been developed through research and coordination under authority as the Assigned Responsible Agency (ARA) as assigned by the Department of Defense. The combined structure is included in appendix F.

2. DATA STANDARDS:

- a. Data Standard No. 1, Celestial Body of the Solar System.
- b. Data Standard No. 2, Terrestrial Hemisphere.
- c. Data Standard No. 3, Division of the World.
- d. Data Standard No. 4, Water Body of the World.
- e. Data Standard No. 5, Countries of the World.
- f. Data Standard No. 6, State-Province of a Country.
- g. Data Standard No. 7, Data Chain, States-Provinces of Countries of the World.
- h. Data Standard No. 8, Region of Country.

DATA STANDARD NO. 1

1. NAME: CELESTIAL BODY OF THE SOLAR SYSTEM.
2. ABBREVIATION: CELSTL-BDY-SOLR-SYS
3. DIA REFERENCE NUMBER (STID): E90362. DOD REFERENCE NUMBER: CE-BO.
4. REQUIREMENT: Geopolitical data standards have been developed through research and coordination under authority as the Assigned Responsible Agency (ARA) as assigned by the Department of Defense.
5. DEFINITION: Any of the planets, satellites, asteroids, captured comets, meteor swarms, and other natural physical bodies including the sun, held by the gravitational system of the sun and revolving around it.
6. FORMAT DESCRIPTION:
 - a. Type: Data element.
 - b. Field Length: 2 character-positions.
 - c. Structure: Alpha; code.
9. DATA USE IDENTIFIER:
 - a. Name: Celestial Body of the Solar System.
 - (1) Abbreviation: CELSTL-BDY-SOLR-SYS.
 - (3) Explanation: See above definition.
11. DATA ITEMS AND CODES:

<u>a. Item No.</u>	<u>b. Item Name</u>	<u>c. Item Abbreviation</u>	<u>d. Data Code</u>
01	Earth	EARTH	AA
<u>e. Explanation</u>			
One of the nine planets of our solar system located approximately 93 million miles from the sun with a diameter of 8,000 miles.			
02	Jupiter	JUPTR	JP
One of the nine planets of our solar system located approximately 484 million miles from the sun with a diameter of 71,000 miles.			

a. Item No. b. Item Name c. Item Abbreviation d. Data Code

03 Mars MARS MS

e. Explanation

One of the nine planets of our solar system located approximately 142 million miles from the sun with a diameter of 4,000 miles.

04 Mercury MCURY MD

One of the nine planets of our solar system located approximately 36 million miles from the sun with a diameter of 3,000 miles.

05 Moon 1 - Earth MOON-EARTH EA

The earth's only natural satellite which revolves around the earth at a distance of approximately 239,000 miles with a diameter of 2,160 miles.

06 Neptune NPTUN NT

One of the nine planets of our solar system located approximately 2,800 million miles from the sun with a diameter of 31,000 miles.

07 Pluto PLUTO PD

One of the nine planets of our solar system located approximately 3,680 million miles from the sun with a diameter of 3,000 miles.

08 Saturn SATRN SR

One of the nine planets of our solar system located approximately 887 million miles from the sun with a diameter of 71,000 miles.

09 Sun SUN SX

The star and concentric body in our solar system with a diameter of approximately 860,000 miles.

10 Uranus URNUS UA

One of the nine planets of our solar system located approximately 1,790 million miles from the sun with a diameter of 32,000 miles.

29 September 1972

DIAM 65-18



a. <u>Item No.</u>	b. <u>Item Name</u>	c. <u>Item Abbreviation</u>	d. <u>Data Code</u>
11	Venus	VENUS	VR

e. Explanation

One of the nine planets of our solar system located approximately 67 million miles from the sun with a diameter of 8,000 miles.

NOTE: A complete list of data items is not included in this data element but is provided for and can be added when a requirement is identified. Projected data items include 30 satellites and 20 meteors.



DATA STANDARD NO. 2

1. NAME: TERRESTRIAL HEMISPHERE.
2. ABBREVIATION: TERR-HEMSPHR.
3. DIA REFERENCE NUMBER (STID): E00174. DOD REFERENCE NUMBER: TE-SN.
4. REQUIREMENT: The standardization of this data element establishes as a matter of record a longstanding usage in the mapping, charting, and geodesy area of intelligence interest.
5. DEFINITION: That one-half of the terrestrial globe, divided by the Equator into north and south latitudes, and by the prime or zero meridian into east and west longitudes.
6. FORMAT DESCRIPTION:
 - a. Type: Data element.
 - b. Field Length: 1 character-position.
 - c. Structure: Alpha; code.
9. DATA USE IDENTIFIERS:
 - a. Name: Terrestrial Hemisphere.
 - (1) Abbreviation: TERR-HEMSPHR.
 - (3) Explanation: See above definition.
 - b. Name: Latitudinal Hemisphere.
 - (1) Abbreviation: LAT-HEMSPHR.
 - c. Name: Longitudinal Hemisphere.
 - (1) Abbreviation: LONGE-HEMSPHR.
11. DATA ITEMS AND CODES:

a. <u>Item No.</u>	b. <u>Item Name</u>	c. <u>Item Abbreviation</u>	d. <u>Data Code</u>
1	North Latitude Hemisphere	N-LAT-HEMSPHR	N
2	South Latitude Hemisphere	S-LAT-HEMSPHR	S
3	East Longitude Hemisphere	E-LONGE-HEMSPHR	E
4	West Longitude Hemisphere	W-LONGE-HEMSPHR	W

DATA STANDARD NO. 3

1. NAME: DIVISION OF THE WORLD.
2. ABBREVIATION: DIV-WRLD.
3. DIA REFERENCE NUMBER (STID): E00026. DoD REFERENCE NUMBER: DI-WD.
4. REQUIREMENT: Geopolitical data standards have been developed through research and coordination under authority as the Assigned Responsible Agency (ARA) as assigned by the Department of Defense.
5. DEFINITION: The seven major landmasses (continents) and nine special purpose groupings of water and islands which in aggregation encompass the entire surface of the earth.
6. FORMAT DESCRIPTION:
 - a. Type: Data element.
 - b. Field Length: 1 character-position.
 - c. Structure: Alpha/numeric; code.
9. DATA USE IDENTIFIER:
 - a. Name: Division of the World.
 - (1) Abbreviation: DIV-WRLD.
 - (2) Explanation: See above definition.
11. DATA ITEMS AND CODES:

a. <u>Item No.</u>	b. <u>Item Name</u>	c. <u>Item Abbreviation</u>	d. <u>Data Code</u>
1	Africa	AFR	F
e. <u>Explanation</u>			
A continent between the Indian and Atlantic Oceans extending north from the Indian and South Atlantic Ocean Aggregations to the European Continent at the Strait of Gibraltar and the Asian Continent at the western shores of the Sinai Peninsula.			

14 September 1973

a. <u>Item No.</u>	b. <u>Item Name</u>	c. <u>Item Abbreviation</u>	d. <u>Data Code</u>
2	Antarctic Continent	ANARTC	T

e. Explanation

Continent in the area of the South Pole largely within the Antarctic Circle. Includes all landmasses within the Antarctic Circle plus Graham Land.

3	Asia	ASIA	A
---	------	------	---

Earth's largest continent, extending east from the western borders of the Soviet Union, the eastern shore of the Red Sea, and the Mediterranean Sea to the North Pacific Ocean; north to land's end at the Arctic Ocean, including the land areas in the Arctic coastal regions of the Kara and Laptev Seas; south to the coastal regions of the Indian Ocean. The continent includes the islands of Sri Lanka (Ceylon), Japan, Taiwan, Philippines, the island groups between the Timor Islands, the Philippines, Sumatra, and Java Islands; also the western part of the island of New Guinea to the Asian mainland.

4	Australian Continent	AUSTL-CNTNT	U
---	-------------------------	-------------	---

Island continent in the Southern Hemisphere bounded on the south and west by the Indian Ocean and on the east and north by the South Pacific Ocean. Includes islands of Australia, Tasmania, New Zealand, and the territory of Papua New Guinea in the eastern part of the island of New Guinea.

5	Europe	EUR	E
---	--------	-----	---

Continent between Asia and the North Atlantic Ocean extending from the Mediterranean and Black Seas to northernmost Norway, including North Cape; west to the North Atlantic Ocean; and east to the western borders of Estonia, Latvia, and Lithuania in the Soviet Union. Includes the North Sea Islands, Ireland, Northern Ireland, and the United Kingdom.

a. Item No. b. Item Name c. Item Abbreviation d. Data Code

6 North America N-AMER N

e. Explanation

Continent between the North Atlantic and North Pacific Oceans extending south to the Panama-Colombia border and extending northward to the Arctic Ocean. Includes the Greater and Lesser Antilles and Caribbean Islands, Islands of the West Indies, Greenland, Newfoundland, and the U.S. States of Alaska and Hawaii.

7 South America S-AMER S

Continent in the Western Hemisphere extending north from Cape Horn to the Panama-Colombia border; west to the Pacific Ocean; and east to the Atlantic Ocean.

8 Arctic Ocean
Aggregation ARTC-OCN-AGGR 5

Body of water including islands located north of 70 degrees north latitude, including the Norwegian Sea, Northwest Passage, Greenland Sea, and the Chukchi Sea but not including Baffin Bay, which is included within the North Atlantic Ocean Aggregation.

9 Baltic Sea
Aggregation BLTC-SEA-AGGR 7

Body of water including islands bordering the coasts of Denmark, Sweden, Finland, Soviet Union, Poland, and the Federal Republic of Germany, which includes the water areas of the Little Belt, Great Belt, and The Sound. The water body extends west from the Skagerrak, near the North Sea, to a line joining the northernmost point of Denmark and Tjoern Island.

10 Great Lakes
Aggregation GR-LAKE-AGGR 9

Chain of five lakes and seaway located within the land area of North America on the Canadian-U.S. border or entirely within the United States. Includes and extends to the St. Lawrence Seaway, but does not include the Gulf of St. Lawrence.

a. <u>Item No.</u>	b. <u>Item Name</u>	c. <u>Item Abbreviation</u>	d. <u>Data Code</u>
11	Indian Ocean Aggregation	INDN-OCN-AGGR	6

e. Explanation

Body of water including islands extending south from the northern limits of the Arabian Sea, Bay of Bengal, Persian Gulf, Gulf of Aden, Laccadive Sea; south to the Antarctic Continent; west to the eastern coastal limits of the African Continent and the South Atlantic Ocean Aggregation at the Meridian of Cape Agulhas (20 degrees east longitude) as far south as Antarctica; and east to the eastern limits of the Strait of Malacca, Java Sea, Bali Sea, Savu Sea, Timor Sea and western coastal limits of the island of Australia to Southeastern Cape (the southernmost point on Tasmania - 46 degrees east longitude) and down the meridian to Antarctica. The limits of the Indian Ocean Aggregation include the seas lying within it to include the Red Sea between Asia and Africa.

12	Mediterranean Sea Aggregation	MED-SEA-AGGR	8
----	----------------------------------	--------------	---

Body of water, including islands, extending between Africa and Europe and within Europe and Asia including the Mediterranean Sea, Black Sea, Caspian Sea, and Aral Sea. Extends east from the westernmost point of Gibraltar, along the coastlines of Africa and Europe to the Dardanelles as far as a line between Kum Kale and Cape Helles in the Dardanelles, to the coastal limits of the water area in the Seas of Azov and Marmara, between Asia and Europe. Includes the Caspian Sea extending north from Iran to the U.S.S.R. in western Asia and the Aral Sea located east of the Caspian Sea in the western part of Asia with borders completely encompassed by the U.S.S.R. The limits of the Mediterranean Sea Aggregation include all seas lying within the bodies of water mentioned above.

13	North Atlantic Ocean Aggregation	N-ATL-OCN-AGGR	1
----	--	----------------	---

Body of water including islands and island groups extending from the South Atlantic Ocean Aggregation (generally the Equator with the exception of the Gulf of Guinea, which extends south of the Equator) northward to the southern limits of the Norwegian Sea. The limits of the North Atlantic Ocean Aggregation include the seas lying within it. This includes Baffin Bay, Kane Basin, Mares Strait, North Sea, Hudson Bay, Gulf of St. Lawrence, and the Gulf of Mexico but excludes the Great Lakes, Baltic Sea, and the Mediterranean Sea. This aggregation also includes the Caribbean Sea less landmasses which are part of North America.

a. <u>Item No.</u>	b. <u>Item Name</u>	c. <u>Item Abbreviation</u>	d. <u>Data Code</u>
14	North Pacific Ocean Aggregation	N-PAC-OCN-AGGR	3

e. Explanation

Body of water including islands, extending east to the western limits of the coast of southwest Alaska, British Columbia, and the rest of the Americas; to the north by the northern limits of the Bering Strait and the Gulf of Alaska; to the west by the easterly limits of the Asian coastal waters to include the western limits of the Sea of Okhotsk and the Japan Sea; and on the south by the South Pacific Ocean Aggregation (generally the Equator with the exception of the Gilbert and Galapagos Island Groups, which are included entirely in the South Pacific Ocean Aggregation, and the Halmahera (3H), Molucca (3M), and the South China (3U) Seas, which extend south of the Equator but are included in the North Pacific Ocean Aggregation). The limits of the North Pacific Ocean Aggregation include the seas lying within it. This aggregation excludes the island landmasses of Ceylon, Japan, Formosa, Philippines, and Sumatra, which are part of Asia.

15	South Atlantic Ocean Aggregation	S-ATL-OCN-AGGR	2
----	--	----------------	---

Body of water including islands extending from Antarctica northward to the North Atlantic Ocean Aggregation (generally the Equator with the exception of the Gulf of Guinea (1G) which extends south of the Equator but is included in the North Atlantic Ocean Aggregation), separated from the South Pacific Ocean Aggregation by the meridian of Cape Horn (68 degrees west longitude) to the Antarctic Continent, and bordering the Indian Ocean Aggregation at the meridian of Cape Agulhas (20 degrees east longitude) to the Antarctic Continent. The limits of the South Atlantic Ocean Aggregation include the seas lying within it.

16	South Pacific Ocean Aggregation	S-PAC-OCN-AGGR	4
----	---------------------------------------	----------------	---

Body of water including islands between the Americas and Asia bounded on the east by the western coast of South America and the meridian of Cape Horn in South America to Antarctica; on the north by the North Pacific Ocean Aggregation (generally the Equator with the exception of the Gilbert and Galapagos Island groups, which extend north of the Equator but are included in the South Pacific

29 September 1972

a. Item No. b. Item Name c. Item Abbreviation d. Data Code

16 (Cont'd) South Pacific Ocean Aggregation S-PAC-OCN-AGGR 4

e. Explanation

Ocean Aggregation, and the Halmahera (3H), Molucca (3M), and South China (3U) Seas, which extend south of the Equator but are included in the North Pacific Ocean Aggregation); west by the western limits of the Arafura, Banda, Flores, and Bali Seas and from Southeast Cape (the southernmost point of Tasmania) down the meridian to the Antarctic Continent. The limits of the South Pacific Ocean Aggregation include the seas lying within it. This aggregation excludes the island landmasses of Celebes, Java, Timor, and the eastern part of New Guinea.

17 Worldwide WW W

This data item shall be used when primary information is of worldwide nature, or has a worldwide application.

Note: See appendix G for illustrated graphics.

29 September 1972

DATA STANDARD NO. 4

DIAM 65-18

1. NAME: WATER BODY OF THE WORLD.
2. ABBREVIATION: WTR-WRLD.
3. DIA REFERENCE NUMBER (STID): E00194. DOD REFERENCE NUMBER: WA-SA.
4. REQUIREMENT: Geopolitical data standards have been developed through research and coordination under authority as the Assigned Responsible Agency (ARA) as assigned by the Department of Defense.
5. DEFINITION: Continuous water areas representing separate or self-contained bays, seas, and straits, recognized and accepted internationally and specifically defined as part of an ocean aggregation or special purpose water grouping from the data element "Divisions of the World."
6. FORMAT DESCRIPTION:
 - a. Type: Data element.
 - b. Field Length: 2 character-positions.
 - c. Structure: Alpha/numeric; code.
9. DATA USE IDENTIFIER:
 - a. Name: Water Body of the World.
 - (1) Abbreviation: WTR-WRLD.
 - (3) Explanation: This data element is designed to provide complete coverage of the earth's continuous water areas without overlap or duplication in coverage.
11. DATA ITEMS AND CODES: See appendix C for appropriate data items and data codes, and appendix G for illustrated graphics.

DATA STANDARD NO. 5

1. NAME: COUNTRIES OF THE WORLD.
2. ABBREVIATION : CNTRY-WORLD.
3. DIA REFERENCE NUMBER (STID): ~~E00047.~~ DOD REFERENCE NUMBER: CO-XV.
E00358.
4. REQUIREMENT: This data element is one of the most widely used data standards, not only in DIA files concerned primarily with foreign countries, but throughout the Federal Government, as promulgated by FIPS 10.
5. DEFINITION: The independent first-level geographic-political areas and their dependencies, areas of quasi-independence, and areas with special sovereignty associations, unrecognized, but sovereign political regimes and administrative divisions without sovereignty, and outlying areas of the United States, including islands in dispute.
6. FORMAT DESCRIPTION:
 - a. Type: Data element.
 - b. Field Length: 2 character-positions.
 - c. Structure: Alpha; code.
9. DATA USE IDENTIFIERS:
 - a. Name: Countries of the World.
 - (1) Abbreviation: CNTRY-WORLD.
 - (2) Explanation: This data element is designed to provide complete coverage of the earth's landmasses without overlap or duplication of coverage.
11. DATA ITEMS AND CODES: See appendix D for appropriate data items and data codes, and appendix H for graphics.

DATA STANDARD NO. 6

1. NAME: STATE-PROVINCE OF A COUNTRY.
2. ABBREVIATION: STATE-PROV-CNTRY.
3. DIA REFERENCE NUMBER (STID): EQ0459.
4. REQUIREMENT: Geopolitical data standards have been developed through research and coordination under authority as the Assigned Responsible Agency (ARA) as assigned by the Department of Defense.
5. DEFINITION: The first-order administrative division (or political level of organization) which specifically identifies the subdivisions of each data item of the data element "Countries of the World". The first-order administrative divisions of a country represent full coverage of the national territory, thus precluding any gaps or overlaps in the area of the entity. Divisions or political level of organization defined as first-order are not always equal in rank. These divisions, however, are always considered first-order in that no one entity at such level has complete jurisdiction over another entity of the same level. Nevertheless, there may be varying degrees of local autonomy, as where the national government exercises more authority over one division than another of the same level.
6. FORMAT DESCRIPTION:
 - a. Type: Data element.
 - b. Field Length: 2 character-positions.
 - c. Structure: Alpha/numeric; code.
7. SUPERIOR DATA STANDARD:
 - a. Name: Countries of the World.
9. DATA USE IDENTIFIER:
 - a. Name: State-Province of a Country.
 - (1) Abbreviation: STATE-PROV-CNTRY.
 - (3) Explanation: See above definition.
11. DATA ITEMS AND CODES: See appendix E for appropriate data items and data codes, and appendix H for graphics.

DATA STANDARD NO. 7

1. NAME: STATES-PROVINCES OF COUNTRIES OF THE WORLD.
2. ABBREVIATION: STATE-PROV-CNTRY-WORLD.
3. DIA REFERENCE NUMBER (STID): ~~000~~54.
4. REQUIREMENT: Geopolitical data standards have been developed through research and coordination under authority as the Assigned Responsible Agency (ARA) as assigned by the Department of Defense.
5. DEFINITION: A data chain which provides for the unique identification of the first administrative or political level of organization within countries, dependencies, or areas of special sovereignty, combining the data elements "Countries of the World" and "State-Province of a Country."
6. FORMAT DESCRIPTION:
 - a. Type: Data chain.
 - b. Field Length: 4 character-positions.
 - c. Structure: Alpha/numeric; code.
8. SUBORDINATE DATA STANDARDS:

a. <u>Name</u>	b. <u>Type</u>	c. <u>Field Length</u>	d. <u>Structure</u>
Countries of the World	Data element	2 character-positions	Alpha.
State-Province of a Country	Data element	2 character-positions	Alpha/ numeric.
9. DATA USE IDENTIFIER:
 - a. Name: States-Provinces of Countries of the World.
 - (1) Abbreviation: STATE-PROV-CNTRY-WORLD.
 - (3) Explanation: See above definition.
11. DATA ITEMS AND CODES: See appropriate component data elements for data items and data codes.

14 September 1973

DIAM 65-18A

DATA STANDARD NO. 8

1. NAME: REGION OF COUNTRY.
2. ABBREVIATION: RGN-CNTRY.
3. DIA REFERENCE (STID): E00457. DOD REFERENCE NUMBER: RE-JC.
4. REQUIREMENT: Geopolitical data standards have been developed through research and coordination under authority as the Assigned Responsible Agency (ARA) as assigned by the Department of Defense.
5. DEFINITION: A data item or aggregations of data items from the data element "State-Province of a Country" specifically defined as internationally recognized land entities that are a geographically separated part of a country, or two or more contiguous first-order subdivisions of a country, including items in dispute.
6. FORMAT DESCRIPTION:
 - a. Type: Data element.
 - b. Field Length: 2 character-positions.
 - c. Structure: Alpha; code.
9. DATA USE IDENTIFIER:
 - a. Name: Region of Country.
 - (1) Abbreviation: RGN-CNTRY.
 - (2) Explanation: See above definition.
11. DATA ITEMS AND CODES: See appendix D.1 for appropriate data items and data codes.

APPENDIX A

GLOSSARY

The DoD Data Element and Related Features Standardization Program defines five terms pertinent to this manual. Terms defined herein, which are followed by (JCS) have been approved for United States Joint Service usage. Additional material is set off in brackets []. This material should not be construed as changing or conflicting with the standardized JCS Pub 1 definition.

1. Data Element - (JCS). A basic unit of information having a unique meaning and which has subcategories (data items) of distinct units or values. Examples of data elements are Military Personnel Grade, Sex, Race, Geographic Location and Military Unit.
2. Data Item - (JCS). A subunit of descriptive information or value classified under a data element. For example, the data element "Military Personnel Grade," contains data items such as sergeant, captain, and colonel. ["Countries of the World" contains data items such as "Afghanistan, Albania, Algeria."]
3. Data Code - (JCS). A number, letter, character, or any combination thereof used to represent a data element or data item. For example, the data codes "E8," "03," and "06" might be used to represent the data items of sergeant, captain, and colonel under the data element "Military Personnel Grade."
4. Data Use Identifier - the name given to the use of a data element in a data system. For example, the data element "States of the United States," when used in a system may be assigned a data use Identifier, "State of Birth" or "State of Residence."
5. Data System - combinations of personnel efforts, forms, formats, instructions and procedures, data elements and related data codes, communications, and data processing equipment, which provide an organized and interconnected means, either automated, manual, or a mixture of these for recording, collection, processing, and communicating data.
6. Assigned Responsible Agency (ARA) - DoD Component receiving assignment to chair a working group of affected DoD Components to develop a recommendation to the Assistant Secretary of Defense (Comptroller) for standardization of specific data elements and related features. After approval of a recommended specific standard by the Assistant Secretary of Defense (Comptroller), the ARA will maintain the standard by evaluating, approving and coordinating changes in related features.

7. Data Chain - A name or title given to the use of a combination of two or more logically related standard data elements, data use identifiers, or other data chains. For example, the data chain "Complete Calendar Date" is made from the combination of the four data elements "Century," "Year," "Month," and "Day."

APPENDIX B

STANDARD DESCRIPTION FORMAT

CLASSIFICATION

DATA STANDARD NO. ___

1. () NAME:
2. () ABBREVIATION:
3. () DIA REFERENCE NUMBER (STID): DOD REFERENCE NUMBER:
4. () REQUIREMENT:
5. () DEFINITION:
6. () FORMAT DESCRIPTION:
 - a. Type: (Insert the words data element/data chain as appropriate.)
 - b. Field Length: (Insert # character-positions.)
 - c. Structure: (Insert the words "alpha and/or numeric and/or special, and code or literal," as appropriate.)
 - d. Other:
7. () SUPERIOR DATA STANDARD(S):
8. () SUBORDINATE DATA STANDARDS:
9. () DATA USE IDENTIFIERS:
 - a. Name:
 - (1) Abbreviation:
 - (2) Reference: (Includes such things as file or system in which used, if appropriate.)
 - (3) Explanation:
 - b. Name: (Repeat same information for each DUI.)
10. () SPECIAL APPLICATIONS:

11. () DATA ITEMS AND CODES:

- a. Item No.
- b. Item Name
- c. Item Abbreviation
- d. Data Code
- e. Explanation

(If this data standard is a data chain, insert the words "See appropriate component data element for data items and data codes.")

12. () EXAMPLE:

APPENDIX C

WATER BODY OF THE WORLD1. WATER BODY OF THE WORLD DATA ITEMS AND DATA CODES IN ALPHABETIC SEQUENCE BY ITEM NAME:

a. <u>Item No.</u>	b. <u>Item Name</u>	c. <u>Item Abbreviation</u>	d. <u>Data Code</u>
1	ADRIATIC SEA	ADRTC-SEA	8D

e. Explanation

Body of water in the Mediterranean Sea Aggregation between Italy and Yugoslavia extending south to a line running from the mouth of the Lum i Butrinto (river) (39°44'N.) in Albania to Akra Kouloura on Corfu, through this island to Akra Kefali (these two capes are in lat. 39°45'N.) and on to Capo Santa Maria di Leuca.

2	AEGEAN SEA	AGEN-SEA	8G
---	------------	----------	----

Body of water in the Mediterranean Sea Aggregation extending north to the coastlines of Turkey and Greece and south to a line running from Akyar Burnu (28°16'E.) in Anatolia, to Akra Skandharion the northeast extreme of the island of Rhodes (conv.), Rodhos (Greek), through the island to Akra Prasonisi, the southwest point thereof, on to Akra Tragopidhima (35°33'N.) on Karpathos, through this island to Akra Kastellos, the south extreme thereof, across to Akra Plaka (east extremity of Crete), through Crete to Akra Vouxa, the northwest extreme thereof, thence to Akra Apolitares on Andikithira, through the island to Nisis Psira (off the northwest point) and across to Akra Trakhili on Kithira, through Kithira to the northwest point Akra Karamboyia and thence to Akra Ayia Maria (36°28'N., 22°57'E.) on the Peloponnisos and in the Dardanelles to a line joining Kumkale (26°11'E.) and Ilyasbaba Burnu.

3	ALBORAN SEA	ALBRN-SEA	8Y
---	-------------	-----------	----

A body of water in the Mediterranean Sea Aggregation, bounded on the west by the eastern limit of the Strait of Gibraltar, on the east by a line joining Cabo de Gata (Spain) to Cap Figalo (Algeria) (35°36'N., 01°12'W.).

4	AMUNDSEN SEA	AMDSN-SEA	4D
---	--------------	-----------	----

Body of water in the South Pacific Ocean Aggregation extending along the coast of Antarctica on a line from Thurston Island (72°S., 98°39'W.) to Cape Dart (73°06'S., 126°20'W.).

a. <u>Item No.</u>	b. <u>Item Name</u>	c. <u>Item Abbreviation</u>	d. <u>Data Code</u>
5	ANADYRSKIY ZALIV	ADYR-ZLV	5Y

e. Explanation

Body of water in the North Pacific Ocean Aggregation bounded by the coast of the Soviet Union and a line from Mys Chukotskiy (64°14'N., 173°08'E.) on the Chukotskiy Poluoostrov to Mys Navarin (62°15'N., 179°05'E.).

6	ANDAMAN SEA	ADMN-SEA	6N
---	-------------	----------	----

Body of water in the Indian Ocean Aggregation between the Bay of Bengal and the Malay Peninsula bounded on the southwest by a line running from Ujung Raya (5°32'N., 95°12'E.) in Sumatra to Pulau Breueh and on through the western islands of the Nicobar Islands to Sandy Point in Little Andaman, in such a way that all the narrow waters appertain to the Andaman Sea, on the southwest by the eastern limit of the Bay of Bengal, and on the southeast by a line joining the Malay Peninsula at 7°47'N. with Ujung Baka (5°40'N.) in Sumatra.

7	ARABIAN SEA	ARB-SEA	6R
---	-------------	---------	----

Body of water within the Indian Ocean Aggregation between India and Arabia [a region] bounded on the west by the eastern limit of the Gulf of Aden; north by a line joining Ras al Hadd, East point of Arabia (22°32'N.) and Ras Jiwani (61°43'E.) on the coast of Pakistan; south by a line running from Ras Hafun, Africa (10°26'N.) to the south extremity of Addu Atoll (Maldives); and on the east by the western limit of the Laccadive Sea.

8	ARAFURA SEA	ARFUR-SEA	4U
---	-------------	-----------	----

Body of water in the South Pacific Ocean Aggregation north of Australia bounded on the northwest by the southeastern limit of the Ceram Sea and the eastern limit of the Banda Sea; north and east by the southwest coast of New Guinea from Karufa (133°27'E.) to the entrance to the Bensbach River (141°01'E.), and thence a line to the northwest extreme of Cape York Peninsula, Australia (11°05'S., 142°03'E.); on the south by the northern extreme of the Gulf of Carpentaria from the northwest extreme of Cape York Peninsula to Cape Don (11°19'S., 131°46'E.); and on the west by a line from Cape Don to Tanjung Aro Usu, the southern point of Pulau Selaru (Kepulauan Tanimbar).

9	ARAL SEA	ARAL-SEA	8R
---	----------	----------	----

Inland body of water in the Mediterranean Sea Aggregation located in the western part of Asia with borders completely encompassed by the Soviet Union. The Aral Sea extends from approximately 43°30'N. to 46°50'N. and from 58°15'E. to 61°50'E.

17 April 1975

DIAM 65-18C

a. <u>Item No.</u>	b. <u>Item Name</u>	c. <u>Item Abbreviation</u>	d. <u>Data Code</u>
10	ARCTIC OCEAN	ARTC-OCN	5A

e. Explanation

Body of water in the Arctic Ocean Aggregation bounded between Greenland and Spitsbergen, by the northern limit of Greenland Sea; between Spitsbergen and Nordaustlandet, the parallel of lat. 80°N., from Kapp Leigh Smith to Mys Kol'zat, and the northern limit of Barents Sea; from Mys Kol'zat to Mys Arkticheskiy, the northern limit of Kara Sea; from Mys Arkticheskiy to the northern extremity of Ostrov Kotel'nyy to the northern point of Wrangel Island, the northern limit of East Siberian Sea; from the northern point of Wrangel Island to Point Barrow, the northern limit of Chuckchi Sea; and from Point Barrow to Lands End on Prince Patrick Island, the northern limit of Beaufort Sea, along the northwest coast of Prince Patrick Island to Cape Leopold II'Clintock, thence to Cape Murray (Brock Island) and along the northwest coast to the extreme northerly point, to Cape Mackay (Borden Island), along the northwesterly coast of Borden Island to Cape Malloch, onto Cape Isachsen (Ellef Ringnes Island), to the northwest point of Meighen Island, to Cape Stallworthy (Axel Heiberg Island) to Lands Loka the extreme west point of Ellesmere Island, along the north shore of Ellesmere Island to Cape Columbia, thence a line to Kap Morris Jesup (Greenland).

11	BAFFIN BAY	BAFN-BAY	1P
----	------------	----------	----

Body of water in the North Atlantic Ocean Aggregation extending north to a line from Cape Sheridan, Grant Land (82°35'N., 60°45'W.) to Kap Bryant, Greenland; bounded on the east by the west coast of Greenland; on the south by the parallel of 70° North between Greenland and Baffin Island; and on the west by the eastern limits of the Northwest Passage.

12	BALEARIC SEA	BALRC-SEA	8J
----	--------------	-----------	----

A body of water in the Mediterranean Sea Aggregation lying between the Balearic Islands and the coast of Spain, bounded on the southwest by a line from Cabo de San Antonio, Spain (38°50'N., 00°12'E.) to Cabo Berberia, the southwest extreme of Isla de Formentera (Balearic Islands); on the southeast the South Coast of Isla de Formentera, thence a line from Punta Rotja, its eastern extreme, to the southern extreme of Isla de Cabrera (39°07'N., 02°54'E.) and to Isla del Aire, off the southern extreme of Minorca; on the northeast, the east coast of Minorca up to Cabo Favaritx (40°00'N., 04°14'E.) thence a line to Cabo de San Sebastian (Spain) (41°54'N., 03°10'E.).

17 April 1975

a. <u>Item No.</u>	b. <u>Item Name</u>	c. <u>Item Abbreviation</u>	d. <u>Data Code</u>
13	BALI SEA	BALI-SEA	4L

e. Explanation

Body of water in the South Pacific Ocean Aggregation bounded on the north by a line from the western Pulau Kapoposangbali to the east point of Pulau Sapanjang and thence through this island to the west point of Teluk Gedeh on the south coast of Pulau Kangean (7°01'S., 115°18'E.); on the west by a line from the west point of Teluk Gedeh, Pulau Kangean, to Tanjung Sedano, the northeast extreme of Java and down the east coast to Tanjung Bantenan, the southeast extreme of the island; on the south by a line from Tanjung Bantenan through the southern points of Bali and Nusa Penida to Tanjung Batugendang, the southwest extreme of Lombok, along its south coast to Tanjung Ringgit the southeast extreme, thence a line to Tanjung Mangkun (9°01'S., 116°43'E.) the southwest extreme of Sumbawa; and on the east by the west north coasts of Sumbawa as far east as Tanjung Sarokaya (8°22'S., 117°10'E.), thence the western limit of the Flores Sea.

14	BALTIC SEA	BLTC-SEA	7B
----	------------	----------	----

Body of water in the Baltic Sea Aggregation extending south from the limits of the Gulf of Bothnia, Gulf of Finland, and Gulf of Riga to the easternmost limits of the Kattegat, which is defined in the Lille Baelt as a line joining Falshoft (54°47'N., 9°57'E.), and Vejsnaes Nakke (Aro) (54°49'N., 10°26'E.); in the Store Baelt as a line joining Gulstav (south extreme of Langeland) and Kappel (54°46'N., 11°01'E.) on the island of Lolland; in Guldborg Sound as a line joining Flinthorne Rev and Skelby (54°38'N., 11°54'E.); and in The Sound as a line joining Stevns Fyr (lighthouse) (55°17'N., 12°27'E.) and Falsterboudde (55°23'N., 12°49'E.).

15	BANDA SEA	BANDA-SEA	4B
----	-----------	-----------	----

Body of water in the South Pacific Ocean Aggregation between Australia and the Philippines extending north to the southern limits of the Molucca Sea and the western and southern limits of the Ceram Sea; bounded on the east from Tanjung Borang, the northern point of Kai Besar, through this island to its southern point, thence a line to the northeast point of Pulau Fordate through this island and across to the northeast point of Pulau Larat, Kepulauan Tanimbar (7°06'S., 131°55'E.), down the east coast of Pulau Jamdena to its southern point, thence through Nusa Anggarmasa to the north point of Pulau Selaru and through this island to Tanjung Aro Usu its southern point (8°21'S., 130°45'E.) on the south by a line from Tanjung Aro Usu, through Pulau Sermata to Tanjung Nyadora the southeast point of Pulau Lakov (8°16'S., 128°14'E.) along the south coasts of Pulau Lakor, Pulau Moa, and Pulau Leti Islands to Tanjung Tut Pateh, the west point of Pulau Leti, thence

17 April 1975

DIAM 65-18C

a. <u>Item No.</u>	b. <u>Item Name</u>	c. <u>Item Abbreviation</u>	d. <u>Data Code</u>
15 (Cont'd)	BANDA SEA	BANDA-SEA	4B

e. Explanation

a line to Ponta Sevivara the eastern extremity of Timor and along the north coast as far as longitude 125° East; and on the west from a point on the north coast of Timor at 125° East up this meridian to Pulau Alor, thence round the east point and along the north coasts of the Pulau Alor, Pulau Pantar, Pulau Lomblen and Pulau Adonara and thence across the northern end of Selat Flores to Tanjung Serbete the eastern extreme of Selat Flores, thence a line from its northern point (8°04'S., 122°52'E.) to Pulau Kalaotoa (7°24'S., 121°52'E.) and through the chain of islands lying between it and the south point of Pulau Selayar, through this island and across the Strait to Tanjung Lassa, Celebes (5°37'S., 120°28'E.), thence along the southern limit of the Teluk Bone and up the east coast of Celebes to Ujung Botok (1°04'S., 123°19'E.).

16	BARENTS SEA	BRNTS-SEA	5B
----	-------------	-----------	----

Body of water in the Arctic Ocean Aggregation between Svalbard, Franz Josef Land, and Europe bounded on the west by the northeastern limit of the Norwegian Sea; on the northwest by the eastern shore of Spitsbergen. Hinlopenstretet up to 80° lat. North; south and east coasts of Nordaustlandet to Kapp Leigh Smith (80°09'N., 26°53'E.); on the north by a line from Kapp Leigh Smith across the islands of Storoya, Kvitoya Ostrov Viktoriya; Mys Meri Kharmsuort (southwestern extremity of Zemlya Aleksandry) along the northern coasts of Franz Josef Land as far as Mys Kol'zat (81°08'N., 65°10'E.); on the east by a line from Mys Kol'zat to Mys Zhelaniya, the west and southwest coasts of Novaya Zemlya to Mys Kusov Nos and thence to western entrance Guba Dolgaya (70°15'N., 58°25'E.) on Ostrov Vaygach. Through Ostrov Vaygach to Mys Greben', thence to Mys Belyy Nos on the mainland; and on the south by the northern limit of the White Sea.

17	BASS STRAIT	BASS-STR	6F
----	-------------	----------	----

Body of water in the Indian Ocean Aggregation between Australia and Tasmania extending west to the eastern limit of the Great Australian Bight and east to the western limit of the Tasman Sea between Gabo Island and Eddystone Point.

a. <u>Item No.</u>	b. <u>Item Name</u>	c. <u>Item Abbreviation</u>	d. <u>Data Code</u>
18	BAY OF BENGAL	BAY-BNGL	6B

e. Explanation

Body of water in the Indian Ocean Aggregation between India and the Malay Peninsula extending east to a line running from Cape Negrais (16°03'N.) in Burma through the larger islands of the Andaman Islands, in such a way that all the narrow waters between the islands lie to the eastward of the line and are excluded from the Bay of Bengal, as far as a point at Little Andaman latitude 10°48'N., longitude 92°24'E., and thence along the western limit of the Andaman Sea; bounded on the south by a line from the southern extreme of Dondra Head (south point of Sri Lanka) to the north point of Pulau Breueh (5°44'N., 95°04'E.); and on the southwest by Adam's Bridge between India and Sri Lanka (the northern limit of the Laccadive Sea).

19	BAY OF BISCAY	BAY-BSCY	1B
----	---------------	----------	----

A body of water in the North Atlantic Ocean Aggregation between France and Spain extending on a line joining Capo Ortegal with the west extreme of Ile d'Ouessant (Pointe de Pern) through this island to the east extreme thereof (Ledones) and thence eastward on the parallel 48°28'N. to the coast of France.

20	BAY OF FUNDY	BAY-FDY	1F
----	--------------	---------	----

Body of water in the North Atlantic Ocean Aggregation on the eastern coast of Canada near the U.S.-Canadian border extending southwest and bounded on the south by a line running northwesterly from Cape St. Mary (44°05'N.) Nova Scotia, through Machias Seal Island (67°06'W.) and on to Little River (44°39'N.) in the State of Maine.

21	BEAUFORT SEA	BUFRT-SEA	5U
----	--------------	-----------	----

Body of water in the Arctic Ocean Aggregation bounded on the north by a line from Point Barrow, Alaska, to Lands End, Prince Patrick Island (76°16'N., 124°08'W.); and on the east from Lands End through the southwest coast of Prince Patrick Island to Griffiths Point, thence a line to Cape Prince Alfred, the northwestern extreme of Banks Island, through its west coast to Cape Kellett, the southwestern point, and thence a line to Cape Bathurst on the mainland (70°34'N., 128°W.) of Canada.

17 April 1975

DIAM 65-18C

a. <u>Item No.</u>	b. <u>Item Name</u>	c. <u>Item Abbreviation</u>	d. <u>Data Code</u>
17 ADPTT 1975 22	BELLINGSHAUSEN SEA	BLGHSN-SEA	4G

e. Explanation

Body of water in the South Pacific Ocean Aggregation extending west on a line from Adelaide Island, through Peter Island, the northernmost extension of land on Antarctica near 101 degrees west; east along the coast of Antarctica to the base of Antarctic Peninsula.

23	BERING SEA	BER-SEA	5D
----	------------	---------	----

Body of water in the North Pacific Ocean Aggregation between the Soviet Union and Alaska bounded on the north by the southern limit of the Bering Strait; the east and west by the Soviet Union and Alaskan coasts; and the south by a line running from Kabuch Point (54°49'N., 163°21'W.) in the Alaska Peninsula, westward through the Aleutian Islands to the south extremes of the Komandorskiye Ostrova and on to Mys Kamchatskiy (Soviet Union) in such a way that all the narrow waters between Alaska and Mys Kamchatskiy are included in the Bering Sea.

24	BERING STRAIT	BER-STR	5F
----	---------------	---------	----

Body of water in the North Pacific Ocean Aggregation between the coasts of the Chukotskiy Poluoostrov and Seward Peninsula, separates the Chukchi and Bering Seas. Bounded by a line from Mys Nunyamo (65°36'N., 170°40'W.) in the Soviet Union to Cape York (65°25'N., 167°28'W.) Alaska, on the south, and by a line from Mys Dezhneva (66°05'N., 169°40'W.) in the Soviet Union to Mitletukeruk (65°49'N., 167°33'W.) Alaska, on the north.

25	BISMARCK SEA	BSMRK-SEA	4K
----	--------------	-----------	----

Body of water in the South Pacific Ocean Aggregation bounded on the north and west by a line joining the northern and northeastern coasts of the islands of New Ireland, New Hanover, the Admiralty Islands, Hermit Islands, the Ninigo Islands, through Mamu, and Aua Islands to Wuvulu Island and thence a line from Wuvulu Island to Baudissin Point in Papua New Guinea (3°S., 142°02'E.); on the southeast by a line from the southern point of New Ireland along the parallel of 4°50'S. to the coast of New Britain, along its northern coast and thence a line from its western extreme through the northern point of Umboi Island to Teliata Point, Papua New Guinea (5°55'S., 147°24'E.).

a. <u>Item No.</u>	b. <u>Item Name</u>	c. <u>Item Abbreviation</u>	d. <u>Data Code</u>
26	BLACK SEA	BLK-SEA	8B

e. Explanation

Body of water in the Mediterranean Sea Aggregation between Turkey, Soviet Union, Romania, and Bulgaria, extending to the northeastern limit of Bosphorus (41°14'N.), and in the Kerchenskiy Proliv by a line joining Mys Takyl and Mys Panagiya (45°09'N.) (the southern limit of the Sea of Azov).

27	BOSPORUS	BSPRS	8P
----	----------	-------	----

A body of water in the Mediterranean Sea Aggregation separating European Turkey from Asiatic Turkey and joining the Black Sea with the Sea of Marmara between the latitudes 41°00'N. to 41°14'N.

28	BRISTOL CHANNEL	BRSTL-CHNL	1C
----	-----------------	------------	----

Body of water in the North Atlantic Ocean Aggregation between Wales and England bounded by a line joining Trevoze Head (50°33'N., 5°02'W.) in Cornwall, to Wooltack Point (51°44'N.) on the coast of Wales.

29	CARIBBEAN SEA	CRBN-SEA	1X
----	---------------	----------	----

Body of water in the North Atlantic Ocean Aggregation between North and South America extending north to the Gulf of Mexico, the northern coast of Cuba, across the Windward Passage on a line joining Punta Caleta (74°15'W.) and Point la Perle (19°40'N.) in Haiti, along the northern coast of Haiti and the Dominican Republic to a line joining Cabo Engano and the extreme of Punta Agujereada (18°31'N., 67°08'W.) in Puerto Rico; east from Cabeza Chiquita in Puerto Rico along the meridian (65°39'W.) to the 100 fathom line, thence eastward and southward to include all islands, shoals, and narrow waters of the Lesser Antilles as far as Galera Point on the island of Trinidad, thence through Trinidad to Galeota Point in southeast Trinidad and thence to Punta Baja (9°32'N., 61°W.) in Venezuela.

30	CASPIAN SEA	CSPN-SEA	8C
----	-------------	----------	----

Inland body of water in the Mediterranean Sea Aggregation located in western Asia and extending north from Iran into the Soviet Union. The Caspian Sea extends from approximately (36°30'N. to 47°15'N.) and from (46°30'E. to 54°45'E.).

17 April 1975

DIAM 65-18C

a. <u>Item No.</u>	b. <u>Item Name</u>	c. <u>Item Abbreviation</u>	d. <u>Data Code</u>
31	CELEBES SEA	CLEBS-SEA	3C

e. Explanation

Body of water in the North Pacific Ocean Aggregation east of North Borneo bounded on the north by the southern limit of Sulu Sea and the southwest coast of Mindanao; on the east by a line from Tinaca Point, the southern point of Mindanao, to the north point of Pulau Sangihe (3°45'N., 125°26'E.) thence through the Kepulauan Sangihe to Tanjung Pulisan, the northeast extreme of Celebes; on the south by the north coast of Celebes between Tanjung Poesian and Ujung Malangka (1°20'N., 120°52'E.) and thence a line to Tanjung Mangklihat in Borneo, the northern limit of Makassar Strait; and on the west by the east coast of Borneo between Tanjung Mangklihat and Tanjong Labian, the southern limit of the Sulu Sea.

32	CERAM SEA	CERAM-SEA	4Q
----	-----------	-----------	----

Body of water in the South Pacific Ocean Aggregation west of New Guinea bounded on the north and northeast by a line from Tanjung Dehekolano, the eastern extreme of the Kepulauan Sula to the western extreme of Pulau Obi, along its southern coast to Tanjung Seranmalolu its eastern extreme, thence through Pulau Tobalai, Pulau Kekik, Pulau Pisang, and Pulau Kofiau to Tanjung Sele (1°26'S., 130°55'E.), the western point of New Guinea, down the coast of Karufa (3°51 1/2'S., 133°27'E.); on the south east by a line from Karufa, New Guinea, to the southeastern extreme of Pulau Adi, thence to Tanjung Borang, the northern point of Tjoet (5°17'S., 133°09'E.); on the south and southwest from the northern point of Kai Besar through the Kepulauan Watubela and Kepulauan Gorong to the southeastern extreme of Ceram, along its northern shore to Tanjung Tanduru-besar, the northwest point, thence a line to Tanjung Batu Nuhan, the northern extreme of Buru, and along the coast to Tanjung Palpetu, the northwest point of the island; and on the west by a line from Tanjung Palpetu to Tanjung Waka, the southern point of Pulau Sanana, through this island to its northern point, thence across the Selat Mangole to the south coast of Pulau Mangole (Kepulauan Sula) in lat. 1°56'S., long. 125°55'E.

33	CHUKCHI SEA	CKCHI-SEA	5C
----	-------------	-----------	----

Body of water in the Arctic Ocean Aggregation bounded on the west by the eastern limit of the East Siberian Sea; on the north by a line from Point Barrow, Alaska (71°23'N., 156°28'W.) to the northernmost point of Wrangel Island (79°30'N., 179°30'W.); and on the south by the northern limit of the Bering Strait.

17 April 1975

a. <u>Item No.</u>	b. <u>Item Name</u>	c. <u>Item Abbreviation</u>	d. <u>Data Code</u>
34	COASTAL WATERS OF SOUTHEAST ALASKA AND BRITISH COLUMBIA	CSTL-WTR-ALS	5E

Body of water in the North Pacific Ocean Aggregation bounded on the southwest by a line running from the northwest extremity of Cape Flattery to Tatoosh Island (48°23'N.) and thence to the southern extreme of Bunilla Point (124°42'W.) in Vancouver Island; and on the west on a line running westerly from Cape Scott (50°47'N., 128°25'W.), Vancouver Island through the Scott Islands in such a way that all the narrow waters between these islands are included in the coastal waters, thence to Cape St. James (southern extremity of Queen Charlotte Islands), through this group in the same way, then from Cape Knox (54°10'N., 133°06'W.) northward to the western extreme of Langara Island and on to Point Cornwallis (132°52'W.) in the Prince of Wales Archipelago thence along the western shores of this group, of Baranof Island, Kruzof Island, Chichagof Island, and Yakobi Island, so that all the narrow waters between them are included in the coastal waters, and finally, from Cape Bingham (58°04'N.) in Yakobi Island to Cape Spencer (58°12'N., 136°39'W.).

35	CORAL SEA	CORAL-SEA	4C
----	-----------	-----------	----

Body of water in the South Pacific Ocean Aggregation lying east of Australia bounded on the north by the south coast of New Guinea from the entrance to the Bensbach River (141°01'E.) to Gadogadua Island near its southeastern extreme (10°38'S., 150°34'E.), down this meridian to the 100 fathom line and thence along the southern edges of Uluma Reef and those extending to the eastward as far as the southeast point of Lawik Reef (11°43'S., 153°56'E.) off Tagula Island, thence a line to the southern extreme of Rennell Island and from its eastern point to Cape Surville, the eastern extreme of San Cristobal, Solomon Islands; thence through Nupani, the northwestern of the Santa Cruz Islands (10°04'S., 165°40'E.) to the northernmost island of the Duff Islands (9°48'S., 167°06'E.); on the northeast from the northernmost island of the Duff Islands through these islands to their southeastern extreme, thence a line to Meralab, New Hebrides (14°25'S., 168°03'E.) and down the eastern coasts of the islands of this group to Ile Aneytioum (20°11'S., 169°51'E.) in such a way that all the islands of these groups, and the straits separating them, are included in the Coral Sea; on the southeast by a line from the southeastern extreme of Ile Aneytioum to Nokanhoui (22°45'S., 167°34'E.) off the southeast extreme of New Caledonia, thence through the east point of Middleton Reef to the eastern extreme of Elizabeth

17 April 1975

DIAM 65-18C

a. <u>Item No.</u>	b. <u>Item Name</u>	c. <u>Item Abbreviation</u>	d. <u>Data Code</u>
35 (Cont'd)	CORAL SEA	CORAL-SEA	4C

e. Explanation

Reef (29°55'S., 159°02'E.) and down this meridian to latitude 30° South; on the south by the parallel of 30° South to the Australian Coast; and on the west by the eastern limit of the Arafura Sea and the east coast of Australia as far south as latitude 30° South.

36	DARDANELLES	DRDNLS	8U
----	-------------	--------	----

A body of water in the Mediterranean Sea Aggregation connecting the Sea of Marmara with the Aegean Sea and separating European Turkey from Asiatic Turkey. It extends northeast to a line joining Gelibolu and the point of land at 40°23'N., 26°43'E. and southwest to a line joining Kum Burnu and Teke Burnu.

37	DAVIS STRAIT	DVS-STR	1V
----	--------------	---------	----

Body of water in the North Atlantic Ocean Aggregation between Canada and Greenland extending north to the Southern limit of Baffin Bay; east to the southwest coast of Greenland; south to the parallel of 60° North between Greenland and Labrador; and west to the eastern limit of the Northwest Passage and Hudson Strait.

38	DENMARK STRAIT	DENMK-STR	1D
----	----------------	-----------	----

Body of water in the North Atlantic Ocean Aggregation between Iceland and Greenland extending south on a line from Reykjanes in Iceland to the southernmost point of Greenland and north along a line from Straumness in Iceland to Kap Nansen in Greenland.

39	DRAKE PASSAGE	DRK-PSG	2D
----	---------------	---------	----

Body of water in the South Atlantic Ocean Aggregation which separates the South Atlantic Ocean from the South Pacific Ocean. Extends west to the meridian of Cape Horn (67°15'W.), in the Provincia de Magallanes in Chile south to the Antarctic coast, and on a line from Cape Virgins (52°20'S., 68°21'W.) to Cape Espiritu Santo (52°40'S., 68°36'W.) Territorio Nacional de la Tierra del Fuego in Argentina; and east from Cape Horn at a point from

17 April 1975

a. <u>Item No.</u>	b. <u>Item Name</u>	c. <u>Item Abbreviation</u>	d. <u>Data Code</u>
39 (Cont'd)	DRAKE PASSAGE	DRK-PSG	2D

Capo Espiritu Santo through Elephant Island to the southeasternmost point and on a line to the northernmost point on the Antarctic Peninsula, and down the west coast to the western limit (68°04'W.) and the southern tip of Adelaide Island.

40	EAST CHINA SEA	E-CHI-SEA	3E
----	----------------	-----------	----

Body of water in the North Pacific Ocean Aggregation between mainland China and Japan extending south to the northern limit of the Formosa Strait, thence from San-tiao Chiao the northeastern point of Taiwan to the west point of Yonaguni-jima and thence to Hateruma-shima (24°03'N., 123°47'E.); east from Hateruma-shima a line including the Miyako-retto to the east point of Miyako-jima, through this island to Adaka-shima on the east point of Kikaiga-shima (28°20'N.) through Tanega-shima (30°30'N.) to the north point thereof and on to Hi-saki (31°17'N.) in Kyushu; north from Nomo-saki (32°35'N.) in Kyushu to the south point of Fukue-shima (Goto-retto) and on through this island to Gannosu-hana and to Punam-got the south point to Cheju-do, through this island to its western extreme and thence along the parallel of 33°17' North, and west to the mainland of China.

41	EAST SIBERIAN SEA	E-SBRN-SEA	5S
----	----------------------	------------	----

Body of water in the Arctic Ocean Aggregation extending west to the eastern limit of Laptev Sea; north to a line from the northernmost point of Wrangel Island (179°30'W.) to the northern sides of the Ostrova De-Longa (including Ostrov Genriyetty and Ostrov Zhanetty) and Ostrov Bennetta, thence to the northern extremity of Ostrov Kotel'nyy; and east from the northernmost point of Wrangel Island through this island to Mys Blossom thence to Mys Yakan on the mainland (176°40'E.)

42	ENGLISH CHANNEL	ENGH-CHNL	1E
----	-----------------	-----------	----

Body of water in the North Atlantic Ocean Aggregation between the United Kingdom and France extending west from the coast of Bretagne westward along the parallel (48°28'N.) of the east extreme of Ile d'Ouessant (Ledenes), through this island to west extreme thereof (Pointe de Pern), thence to the Bishop Rock, the southwest extreme of the Scilly Isles, and on a line passing to the westward of these Isles as far as the north extreme (Lion Rock) and thence eastward to the Longships (50°04'N.) and thence to the coast of England at Lands End; extending east to the southwestern limit of the North Sea.

17 April 1975

DIAM 65-18C

a. <u>Item No.</u>	b. <u>Item Name</u>	c. <u>Item Abbreviation</u>	d. <u>Data Code</u>
43	FLORES SEA	FLRS-SEA	4F

e. Explanation

Body of water in the South Pacific Ocean Aggregation extending north to the south coast of Celebes from the west point of Teluk Laikang (5°37'S., 119°30'E.) to Tanjung Lassa (120°28'E.); east to the western limit of the Banda Sea between Flores and Celebes; south to the north coasts of Flores, Pulau Komodo, and Pulau Banta, and a line to Tanjung Naru the northeast point of Sumbawa, thence along its north coast to Tanjung Sarokaya (8°22'S., 117°10'E.); and west to a line from Tanjung Sarokaya to the Pulau Kapoposangbali (7°26'S., 117°08'E.) thence to the northeastern Pulau Sabaru (6°33'S., 118°49'E.) and to the west point of Teluk Laikang, Celebes.

44	FORMOSA STRAIT	FMSA-STR	3F
----	----------------	----------	----

Body of water in the North Pacific Ocean Aggregation located between the land area comprising the Peoples Republic of China and the Republic of China extending north to a line from the northernmost point on the island of Taiwan, Fu-kuei Chiao, to Niu-shan Tao, on to the south point of Hai-t'an Tao (25°25'N.) and thence westward on the parallel 25°24'N. to the coast of Fukien Province in China; and south to a line from the southernmost point of Taiwan (O-luan Pi 21°54'N.), to the southernmost point of T'ung-shan K'ang in Fukien Province, Peoples Republic of China (24°32'N., 118°35'E.).

45	GOLFO SAN JORGE	GLFO-SAN-JRG	2J
----	-----------------	--------------	----

Body of water in the South Atlantic Ocean Aggregation extending west from a line between Cabo Dos Bahias in Provincia de Chubut, Argentina, south to Cabo Tres Puntas on the northeast coast of Provincia de Santa Cruz, Argentina.

46	GOLFO SAN MATIAS	GLFO-SAN-MTS	2M
----	------------------	--------------	----

Body of water in the South Atlantic Ocean Aggregation extending west from a line between the mouth of the Rio Negro, south to the northernmost point of the Peninsula Valdes.

a. <u>Item No.</u>	b. <u>Item Name</u>	c. <u>Item Abbreviation</u>	d. <u>Data Code</u>
47	GREAT AUSTRALIAN BIGHT	GT-AUSTLN-BHT	6G

Body of water in the Indian Ocean Aggregation south of Australia extending north to the coast of Australia; south to a line joining West Cape Howe (35°08'S., 117°37'E.) Australia to South West Cape, Tasmania, and east to a line from Cape Otway, Australia, to King Island and thence to Cape Grim, the northwest extreme of Tasmania.

48	GREENLAND SEA	GRNLND-SEA	5G
----	---------------	------------	----

Body of water in the Arctic Ocean Aggregation extending north to a line joining the northernmost point of Greenland to the northernmost point of Spitsbergen east along the west coast of Spitsbergen southeast to a line joining the southernmost point of Spitsbergen to the northern point of Jan Mayen, down the west coast of the island to its southern extreme, thence a line to the eastern extreme of Gierpir (65°04'N., 13°30'W.), in Iceland; southwest to a line joining Straumnes (northwest extreme of Iceland) in Iceland to Kap Nansen (68°15'N., 29°30'W. in Greenland) and west along the coast of Greenland between Kap Nansen and the northernmost point.

49	GULF OF ADEN	GLF-ADEN	6D
----	--------------	----------	----

Body of water within the Indian Ocean Aggregation between Asia and Africa extending northwest to the southern limit of the Red Sea; and east to the meridian of Capo Guardafui (51°16'E.), and north along this meridian to the Asia coast.

50	GULF OF ALASKA	GLF-ALS	5F
----	----------------	---------	----

Body of water in the North Pacific Ocean Aggregation along the southern coast of Alaska extending south to a line drawn from Cape Spencer to the northern limit of Kabuch Point, in such a way that all the adjacent islands are included in the Gulf of Alaska.

51	GULF OF AQABA	GLF-AQB	6Q
----	---------------	---------	----

A body of water in the Indian Ocean Aggregation at the northern end of the Red Sea extending south to a line connecting Ra's al Qasabah at latitude 28°N., thence westward along the parallel 27°54'N. to the Sinai Peninsula; and extending north to the coast of Asia.

17 April 1975

DIAM 65-18C

a. <u>Item No.</u>	b. <u>Item Name</u>	c. <u>Item Abbreviation</u>	d. <u>Data Code</u>
52	GULF OF BOTHNIA	GLF-BTHNA	7T

Body of water in the Baltic Sea Aggregation between Sweden and Finland extending south to a line from Simpnasklubb (59°54'N.) in Sweden, to Flotjan, Lagskar, Fastor, Kokarsoren, and Vano to the SW point of Hangoudd (Hangoe Head, 59°49'N.) in Finland, thus including the Aland Islands and adjacent shoals and channels in the Gulf of Bothnia.

53	GULF OF CALIFORNIA	GLF-CAL	3L
----	-----------------------	---------	----

Body of water in the North Pacific Ocean Aggregation along the western coast of Mexico north to the coastline extending south to a line joining Punta Piaxtla (23°38'N.) in Mexico and the southernmost extreme of Territorio de Baja California, Mexico.

54	GULF OF CARPENTARIA	GLF-CRPNTA	4P
----	------------------------	------------	----

Body of water in the South Pacific Ocean Aggregation extending along the coast of Australia to a northernmost line along the Arafura Sea between the northwest extreme of Cape York Peninsula, Australia (11°05'S., 142°03'E.) to Cape Arnhem, NE Northern Territory, Australia (12°16'S., 137°E.).

55	GULF OF FINLAND	GLF-FINL	7F
----	-----------------	----------	----

Body of water in the Baltic Sea Aggregation between Finland and the Soviet Union extending west to a line running from Poosapaa Neem (59°13'N.), in Estonia, through the island of Osmussaar from SE. to NW. and on to the SW. extreme of Hangoudd (22°54'E.) in Finland.

56	GULF OF GUINEA	GLF-GUIN	1G
----	----------------	----------	----

Body of water in the North Atlantic Ocean Aggregation extending north and east to the western coast of Africa and south and west to a line running southeastward from Cape Palmas in Liberia to Cape Lopez (0°38'S., 8°42'E.) in Gabon.

a. <u>Item No.</u>	b. <u>Item Name</u>	c. <u>Item Abbreviation</u>	d. <u>Data Code</u>
57	GULF OF LION	GLF-LION	8X

e. Explanation

Body of water in the Mediterranean Sea Aggregation extending northeast from the coast of Spain on a line from Cabo Creus in Spain to the southernmost tip of Cap Sicie in France.

58	GULF OF MEXICO	GLF-MEX	1M
----	----------------	---------	----

Body of water in the North Atlantic Ocean Aggregation between the southern coast of the United States and the eastern coast of Mexico bounded on the southeast by a line joining Cabo Catoche light (21°37'N., 87°04'W.) with the light on Cabo San Antonio in Cuba, through this island to the meridian of 83°W. and to the northward along this meridian to the latitude of the south point of the Dry Tortugas (24°35'N.), along this parallel eastward to Rebecca Shoal (82°35'W.) thence through the shoals and Florida Keys to the mainland at eastern end of Florida Bay, all the narrow waters between the Dry Tortugas and the mainland being considered to be within the Gulf.

59	GULF OF OMAN	GLF-OMAN	6M
----	--------------	----------	----

Body of water in the Indian Ocean Aggregation between Iran and Arabia connecting the Arabian Sea with the Persian Gulf. Extends northwest to a line joining Kas Limah (25°57'N.) on the coast of Arabia and Damagheh-ye Kuh (25°48'N.) on the coast of Iran; and southeast to the northern limit of the Arabian Sea.

60	GULF OF RIGA	GLF-RIGA	7H
----	--------------	----------	----

Body of water in the Baltic Sea Aggregation extending west to a line running from Ovisi (57°34'N.), in Latvia, to the south extreme of Saaremaa, through this island to Panmana Nina (22°34'E.), thence to a point near Emmaste, south extreme of Hiiumaa, through Hiiumaa to Tahkuna Nina the north extreme thereof, and on to Pooapaa Neem in Estonia.

61	GULF OF ST. LAWRENCE	GLF-ST-L	1T
----	-------------------------	----------	----

Body of water in the North Atlantic Ocean Aggregation between the eastern coast of Canada and the western coast of Newfoundland bounded on the northeast by a line running from Cape Bauld (north point of Quirpon Island, 51°39'N., 55°25'W.) to the east extreme of Belle Isle and on to the Northeast Ledge

17 April 1975

DIAM 65-18C

a. <u>Item No.</u>	b. <u>Item Name</u>	c. <u>Item Abbreviation</u>	d. <u>Data Code</u>
61 (Cont'd)	GULF OF ST. LAWRENCE	GLF-ST-L	1T

e. Explanation

(52°01'N., 55°15'W.). Thence a line joining this ledge with the east extreme of Cape St. Charles (52°13'N.) in Labrador; on the southeast by a line from Cape Canso (45°20'N., 61°W.) to Red Point (45°35'N., 60°45'W.) in Cape Breton Island, through this island to Cape Breton and on to Pointe Blanche (46°45'N., 56°11'W.) in the Ile Saint-Pierre and thence to the southwest point of Morgans Island (46°51'N., 55°49'W.); and on the west by the meridian of 64°30'W., but the whole of Anticosti Island is included in the Gulf.

62	GULF OF SUEZ	GLF-SUEZ	6W
----	--------------	----------	----

Body of water in the Indian Ocean Aggregation bounded on the south by a line running from Ra's Muhammad (27°43'N.) to the south point of Jazirat Shakir (34°02'E.) thence westward on a parallel (27°27'N.) to the coast of Africa.

63	GULF OF THAILAND	GLF-THAI	3T
----	------------------	----------	----

Body of water in the North Pacific Ocean Aggregation separating the Malay Peninsula from Indochina extending south to a line running from the western extreme of Cambodia or Miu Bai Bung (8°36'N.) to the northern extreme of the point on the east side of the estuary of the Sungai Kelantan (6°14'N., 102°15'E.).

64	GULF OF TONKIN	GLF-TNKN	3G
----	----------------	----------	----

Body of water in the North Pacific Ocean Aggregation and an arm of the South China Sea bounded on the east by a line from the southeasternmost point on the Lei-chou Pan-tao in the Peoples Republic of China to the city of Hai-k'ou in the northeastern part of the Peoples Republic of China island of Hai-nan Tao and extending south on a line from Chin-my Chiao in the southern part of the Peoples Republic of China island of Hai-nan Tao to the cease-fire line between the Republic of Viet-Nam and North Viet-Nam.

65	HALMAHERA SEA	HLMRA-SEA	3H
----	---------------	-----------	----

Body of water in the North Pacific Ocean Aggregation west of New Guinea bounded on the north by a line from Wayabu'a (Morotai) to Tanjung Jojefa, the northern point of Halmahera; on the east by a line from Tanjung Gorango, the northeastern point of Morotai, through Pulau Sayang and Pulau Kawe to

a. <u>Item No.</u>	b. <u>Item Name</u>	c. <u>Item Abbreviation</u>	d. <u>Data Code</u>
65 (Cont'd)	HALMAHERA SEA	HLMRA-SEA	3H

e. Explanation

the western extremes of Pulau Waigeo and Pulau Batanta across to the northwest point Pulau Salawati, down the coast to Tanjung Menonket its southwest point, and thence to Tanjung Sele, New Guinea (1°26'S., 130°56'E.); on the south by the northern limit of Ceram Sea between Pulau Obi and New Guinea; and on the west by the southern limit of Molucca Sea between Halmahera and Pulau Obi.

66	HUDSON BAY	HUDN-BAY	1H
----	------------	----------	----

Body of water considered part of the North Atlantic Ocean Aggregation bounded on the north by a line from Nuvuk Point (62°22'N., 78°08'W.) to Leyson Point, the southeastern extreme of Southampton Island, through the southern and western shores of Southampton Island to its northern extremity, thence a line to Beach Point (66°03'N., 86°06'W.) on the mainland.

67	HUDSON STRAIT	HUDN-STR	1U
----	---------------	----------	----

Body of water in the North Atlantic Ocean Aggregation between Davis Strait and Hudson Bay bounded on the west by a line from Nuvuk Point to Leyson Point, thence by the eastern shore of Southampton Island to Seahorse Point, its eastern extreme, thence a line to Lloyd Point (64°25'N., 78°07'W.) Baffin Island; on the north by the south coast of Baffin Island between Lloyd Point and East Bluff; on the east by a line from East Bluff, the southeast extreme of Baffin Island (61°53'N., 65°59'W.), to Point Meridian, the western extreme of Lower Savage Islands, along the coast to its southwestern extreme and thence a line across the the western extreme of Resolution Island, through its southwestern shore to Hatton Headland, its southern point, thence a line to Cape Chidley, Labrador (60°23'N., 64°26'W.); and on the south by the mainland between Cape Chidley and Nuvuk Point.

68	INDIAN OCEAN	INDN-OCN	6A
----	--------------	----------	----

Body of water within the Indian Ocean Aggregation bounded on the north by the southern limits of the Arabian Sea and the Laccadive Sea, the southern limit of the Bay of Bengal, the southern limits of the Java, Bali, Savu, and Timor Seas and the southern limit of the Great Australian Bight; on the west from Cape Agulhas in 20° long. East, southward along this meridian to the Antarctic Continent; on the east from South East Cape, the southern point of Tasmania down the meridian 146°55'E. to Antarctica; and on the south by the Antarctic Continent.

17 April 1975

DIAM 65-18C

a. <u>Item No.</u>	b. <u>Item Name</u>	c. <u>Item Abbreviation</u>	d. <u>Data Code</u>
69	INLAND SEA	INL-SEA	3N

e. Explanation

Body of water in the North Pacific Ocean Aggregation on the southern coast of Japan between Honshu, Shikoku, and Kyushu. It is bounded on the west by the southeastern limit of the Sea of Japan; thence on the east, a line running from Takura-zaki (34°16'N.) in Honshu to Oishi-zaki on Awaji-shima, through this island to Shio-zaki (34°11'N.) and on to Oiso-saki in Shikoku. The southern limit is a line joining Sada-misaki (33°20'N.) in Shikoku and Jizo-misaki in Kyushu.

70	INNER SEAS	INNER-SEAS	1K
----	------------	------------	----

Body of water in the North Atlantic Ocean Aggregation between Ireland and Scotland extending south to a line joining Mull of Galloway (54°38'N.) in Scotland and Ballyquintin Point (54°20'N.) in Ireland; west to a line from Bloody Foreland (55°10'N., 8°17'W.) to the western extreme of Tory Island, thence to Barra Head, the southern extreme of the Outer Hebrides, through these islands in such a manner that the west coasts of these islands appertain to the North Atlantic Ocean and all the narrow waters appertain to the Inner Seas; north to a line joining Butt of Lewis and Cape Wrath (58°37'N.) in Scotland; and east to the coastline of Scotland.

71	IONIAN SEA	IOAN-SEA	8N
----	------------	----------	----

Body of water in the Mediterranean Sea Aggregation between Italy, Sicily, and Greece. Extends north to a line running from the mouth of the Lum i Butrinto (river) (39°44'N.) in Albania, to Akra Kouloura in Corfu (39°45'N.), along the north coast of Corfu to Akra Kefali (39°45'N.) and from thence to Capo Santa Maria di Leuca in Italy; east from the mouth of the Butrinto River in Albania down the coast of the mainland to Akra Tainaron south to a line from Akra Tainaron to Capo Passero the southern point of Sicily; and west to the east coast of Sicily and the southeast coast of Italy at Capo Santa Maria di Leuca.

72	IRISH SEA	IRISH-SEA	1R
----	-----------	-----------	----

Body of water in the North Atlantic Ocean Aggregation between Ireland and Great Britain extending north to the southern limit of the Inner Seas and south to a line from Carmel Head (53°24'N., 04°34'W.) in Wales to Hill of Howth (53°22'N., 06°03'W.) in Ireland.

a. <u>Item No.</u>	b. <u>Item Name</u>	c. <u>Item Abbreviation</u>	d. <u>Data Code</u>
73	JAVA SEA	JAVA-SEA	4J

e. Explanation

Body of water in the South Pacific Ocean Aggregation extending north to the southern limit of the South China Sea and the southern coast of Borneo and the southern limit of the Makassar Strait; east to the western limit of the Flores Sea; south to the northern and northwestern limits of Bali Sea the north and west coasts of Java to Java Head (6°46'S., 105°12'E.) its western point, and thence a line to Cukuh Balimbing (5°55'S., 104°35'E.) the southern extreme of Sumatra; and west to the east coast of Sumatra between Cukuh Balimbing and Tanjung Kait (3°14'S., 106°05'E.).

74	KARA SEA	KARA-SEA	5K
----	----------	----------	----

Body of water in the Arctic Ocean Aggregation extending west to the eastern limit of Barents Sea; north to a line from Mys Kol'zat to Mys Arkticheskiy (81°15'N., 94°45'E.) (northern extremity of Severnaya Zemlya on Ostrov Komsomolets); and east to a line at Ostrov Komsomolets from Mys Arkticheskiy to Mys Yugovostochnyy; thence to Mys Voroshilova, Ostrov Oktyabr'skoy Revolyutsii Island to Mys Anuchina, then to Mys Peschanyy on Ostrov Bol'shevik, Ostrov Bol'shevik Island to Mys Vaygacha, and thence to Mys Pronchishcheva on the mainland of the Soviet Union.

75	KATTEGAT	KTGAT	7K
----	----------	-------	----

Body of water in the Baltic Sea Aggregation including The Sound and the Bælterne which with the Skagerrak, connects the Baltic Sea with the North Sea. Extends north to a line joining Skagens Odde (the Skaw, North Point of Denmark and Pater Noster Skaren (57°54'N., 11°27'E.) and thence northeastward through the shoals to Tjorn; and south to the limits of the Baltic Sea in the Bælterne and The Sound.

76	KOREA BAY	KOR-BAY	3R
----	-----------	---------	----

Body of water in the North Pacific Ocean Aggregation between Korea and the Peoples Republic of China extending south to a line from the southernmost point of the Liao-tung Pan-tao on the west (38°44'N., 121°08'E.), to the westernmost point, Changsan-got (38°08'N., 124°39'E.) (cape), in North Korea on the east (38°07'N., 124°40'E.).

17 April 1975

DIAM 65-18C

a. <u>Item No.</u>	b. <u>Item Name</u>	c. <u>Item Abbreviation</u>	d. <u>Data Code</u>
77	LABRADOR SEA	LBDR-SEA	1L

e. Explanation

Body of water in the North Atlantic Ocean Aggregation between Canada, Greenland, and Newfoundland extending north to the southern limit of the Davis Strait; east to a line from Cape St. Francis (47°48'N., 52°47'W.) (Newfoundland) to Kap Farvel (Greenland); and west to the east coast of Labrador and Newfoundland and the northeast limit of the Gulf of St. Lawrence.

78	LACCADIVE SEA	LACDV-SEA	6L
----	------------------	-----------	----

Body of water in the Indian Ocean Aggregation and an extension of the Arabian Sea located west of southwestern India bounded on the west by a line running from the light near Karwar on west coast of India (14°48'N., 74°07'E.) to Cora Divh (13°42'N., 72°10'E.) and thence down the west side of the Laccadive and Maldiv Islands to the most southerly point of Addu Atoll in the Maldives; on the south by a line running from Dondra Head in Sri Lanka to the most southerly point of Addu Atoll; on the east by the west coasts of Sri Lanka and India; and on the northeast by Adams Bridge between India and Sri Lanka (the southwest limit of the Bay of Bengal).

79	LAKE ERIE	LK-ERIE	9E
----	-----------	---------	----

Body of water in the Great Lakes Aggregation extending east to Lake Ontario, including all the Niagara River and Welland Canal; and west to the boundary of Lake Huron. Included are Sandusky Bay, Long Point Bay, and other lesser contiguous waters.

80	LAKE HURON	LK-HRN	9H
----	------------	--------	----

Body of water in the Great Lakes Aggregation extending south to Lake Erie, including the St. Clair River, Lake St. Clair and the Detroit River; west to Lake Michigan at the bridge across the Straits of Mackinac; and north to Lake Superior to a line between Sault Ste. Marie, Canada, and Sault Ste. Marie, Michigan. Included are Georgian Bay, the Trent Canal, Saginaw Bay, North Channel, and other smaller bays, channels, and lesser contiguous waters.

a. <u>Item No.</u>	b. <u>Item Name</u>	c. <u>Item Abbreviation</u>	d. <u>Data Code</u>
81	LAKE MICHIGAN	LK-MICH	9M

e. Explanation

Body of water in the Great Lakes Aggregation extending south from Lake Huron at the bridge across the Straits of Mackinac to water's end in the United States. Included are Green Bay, Grand Traverse Bay, and other lesser contiguous waters.

82	LAKE ONTARIO	LK-ONT	9N
----	--------------	--------	----

Body of water in the Great Lakes Aggregation extending east to a line joining Tibbetts Point Light (44°08'N., 76°23'W.) with Portsmouth in Canada and west to the entrances to Lake Erie. Included are the Bay of Quinte, Prince Edward Bay, Burlington Bay, and other lesser contiguous waters.

83	LAKE SUPERIOR	LK-SUPR	9S
----	---------------	---------	----

Body of water in the Great Lakes Aggregation extending west from Lake Huron to water's end in Canada and the United States. Included are Thunder Bay, Whitefish Bay, Keweenaw Bay, and other lesser contiguous waters.

84	LAPTEV SEA	LPTV-SEA	5P
----	------------	----------	----

Body of water in the Arctic Ocean Aggregation extending west to the eastern limit of Kara Sea; north to a line joining Mys Arkticheskiy to the northern extremity of Ostrov Kotel'nyy (76°12'N., 138°50'E.); and east to a line from the northern extremity of Ostrov Kotel'nyy--through Ostrov Kotel'nyy to Mys Medvezhiy. Then through Ostrov Malyy to Mys Vagina on Ostrov Bol'shoy Lyakhovskiy. Thence to Mys Svyatoy Nos on the mainland.

85	LIGURIAN SEA	LGURN-SEA	8L
----	--------------	-----------	----

Body of water in the Mediterranean Sea Aggregation between Corsica and Italy. Bounded on the southwest by a line joining Cap Corse (9°23'E.) the northern point of Corsica to the frontier between France and Italy (7°31'E.); on the southeast by a line joining Cap Corse with Isola del Tinetto (44°01'N., 9°51'E.) and thence through Isola del Tino and Isola Palmaria to Punta San Pietro (44°03'N., 9°50'E.) on the coast of Italy; and on the north by the Ligurian coast of Italy.

17 April 1975

DIAM 65-18C

a. <u>Item No.</u>	b. <u>Item Name</u>	c. <u>Item Abbreviation</u>	d. <u>Data Code</u>
86	LINCOLN SEA	LCLN-SEA	5L

e. Explanation

Body of water in the Arctic Ocean Aggregation between Ellesmere Island and Greenland extending north to a line between Cape Columbia and Kop Morris Jesup, in Greenland, and south from Cape Columbia through the northeastern shore of Ellesmere Island to Cape Sheridan, thence the coast of Greenland to Kap Morris Jesup.

87	LUZON STRAIT	LZN-STR	3I
----	--------------	---------	----

Body of water in the North Pacific Ocean Aggregation. The northern limit joins the southern tip of Taiwan and the southern tip of Lan Yu (22°01'N., 121°35'E.) east along a line from Lan Yu to Y'Ami Island (21°07'N., 121°57'E.) to Balintang Islands (19°58'N., 122°08'E.), south to Escarpada Point (18°31'N., 122°13'E.) on the Island of Luzon; west along the northern coast of Luzon between Escarpada Point and Cape Bojeador (18°31'N., 120°31'E.); and north on a line between Cape Bojeador and the southern tip of Taiwan.

88	MAKASSAR STRAIT	MKSR-STR	4M
----	-----------------	----------	----

Body of water in the South Pacific Ocean Aggregation between the east coast of Borneo and the west coast of Celebes bounded on the north by a line joining Tanjung Mangkalihat, Borneo (1°02'N., 118°57'E.) and Ujung Malangka, Celebes (1°20'N., 120°52'E.); and on the south by a line from the southwestern extreme of Celebes (5°37'S., 119°27'E.), through the southern point of Pulau Tanakeke, to the southern extreme of Pulau Laut (4°06'S., 116°06'E.) thence up the west coast of that island to Tanjung Kiwi and thence across to Tanjung Petang, Borneo (3°37'S., 115°57'E.) at the southern end of Selat Laut.

89	MEDITERRANEAN, EASTERN	E-MED-SEA	8E
----	------------------------	-----------	----

Body of water in the Mediterranean Sea Aggregation extending west to the Mediterranean, Western, at a line joining Capo, Boeo, the western point of Sicily, through the Adventure Bank to Cape Bon in Tunisia; south along the coast of northern Africa to the entrance to the Suez Canal; east to the coasts of Israel and Syria; and north to the south coast of Turkey, the southern limit of the Aegean Sea, the southern limit of the Ionian Sea and the south coast of Sicily.

a. <u>Item No.</u>	b. <u>Item Name</u>	c. <u>Item Abbreviation</u>	d. <u>Data Code</u>
90	MEDITERRANEAN, WESTERN	W-MED-SEA	8W

e. Explanation

Body of water in the Mediterranean Sea Aggregation extending west to the eastern limit of the Strait of Gibraltar; north to the coasts of Spain and France and the limits of the Balearic Sea, Gulf of Lion, and Ligurian Sea; east to the Tyrrhenian Sea and the Mediterranean, Eastern; and south to the coast of Africa.

91	MOLUCCA SEA	MLUCA-SEA	3M
----	-------------	-----------	----

Body of water in the North Pacific Ocean Aggregation bounded on the north by a line from the northeastern extreme of Celebes through the Kepulauan Sangihe to the south point of Pulau Sangihe (3°21'N., 125°37'E.), thence to the southern extreme of Kepulauan Talaud, through these islands to their northern extreme (4°29'N., 126°52'E.) and thence a line to Tanjung Sopi, the northern point of Morotai; on the east by the west coast of Morotai from Tanjung Sopi as far south as Wayabula (2°17'N., 128°12'E.), thence a line to the northern point of Halmahera and down its west coast to Tanjung Libobo, its southern extreme; on the south by a line from the southern extreme of Halmahera to the north point of Pulau Bisa, thence to the northern extreme of Pulau Obi, through this island to Tanjung Akelamo, thence to Tanjung Dehekolano, the eastern extreme of Kepulauan Sula, along their northern coasts to Tanjung Marikasu, the western extreme, thence a line to the southeast point of Pulau Banggai; (1°43'S., 123°36'E.) and on the west by the east coasts Pulau Banggai and Pulau Peleng to Pulau Bangkalan Puno (1°10'S., 123°18'E.) thence a line to Udjung Botok on Celebes, along the coast to Tanjung Lonsio at 0°39'S., 123°25'E. and across to Tanjung Tombulilata on the opposite coast, thence up the east coast to Tanjung Pulisan, the northeastern extreme of Celebes.

17 April 1975

DIAM 65-18C

a. <u>Item No.</u>	b. <u>Item Name</u>	c. <u>Item Abbreviation</u>	d. <u>Data Code</u>
92	MOZAMBIQUE CHANNEL	MOZB-CHNL	6Z

e. Explanation

Body of water between the island of Madagascar and SE Africa extending north to a line from the estuary of the Ruvuma River (Rio Rovuma) (10°28'S., 40°26'E.) to Ras Habu, the northern point of the Grande Comore, the northernmost of the Comoro Islands, to Cap d'Ambre the northern extremity of Madagascar (11°57'S., 49°17'E.); east along the west coast of Madagascar; south to a line from Cap Sainte-Marie, the southern extreme of Madagascar to Ponta do Ouro on the mainland (26°53'S., 32°56'E.); and west along the mainland of Africa to the estuary of the Ruvuma River.

93	NORTH ATLANTIC OCEAN	N-ATL OCN	1A
----	-------------------------	-----------	----

Body of water in the North Atlantic Ocean Aggregation bounded on the west by the eastern limits of the Caribbean Sea, the southeastern limits of the Gulf of Mexico from the north coast of Cuba to Key West, and southwestern limit of the Bay of Fundy and the southeastern and northeastern limits of the Gulf of St. Lawrence; on the north by the southeastern limit of the Labrador Sea, the southern limit of the Denmark Strait, southern coast of Iceland, and southwestern limit of the Norwegian Sea. On the east by the northwestern limit of the North Sea, the northern and western limits of the Scottish Seas, the southern limit of the Irish Sea, the western limits of the Bristol and English Channels, the Bay of Biscay, and the western limit of the Strait of Gibraltar; and on the south by the Equator, from the coast of Brazil to the southwestern limit of the Gulf of Guinea.

94	NORTH PACIFIC OCEAN	N-PAC-OCN	3A
----	------------------------	-----------	----

Body of water within the North Pacific Ocean Aggregation bounded on the southwest by the northeastern limit of the Celebes, Molucca, and Halmahera Seas from the Equator to Luzon. On the west and northwest by the eastern limits of the Philippine Sea and Sea of Japan and the southeastern limit of the Sea of Okhotsk; on the north by the southern limits of the Bering Sea and the Gulf of Alaska; on the east by the western limit of the coastal waters of Southeast Alaska and British Columbia, and the southern limit of the Golfo de California; and on the south by the Equator, but excluding those islands of the Gilbert and Galapagos Islands which lie to the northward thereof.

17 April 1975

a. <u>Item No.</u>	b. <u>Item Name</u>	c. <u>Item Abbreviation</u>	d. <u>Data Code</u>
95	NORTH SEA	N-SEA	1N

e. Explanation

Body of water in the North Atlantic Ocean Aggregation between the United Kingdom and Norway bounded on the southwest by a line joining the Feu de Walde (lighthouse) (France, 1°55'E.) and Leathercoat Point (England, 51°10'N); on the northwest from Dunnet Head (3°22'W.) in Scotland to Tor Ness (58°47'N.) on Hoy Island, thence through this island to the Kame of Hoy (58°55'N.), on to Breck Ness on Mainland (58°58'N.), through this island to Costa Head (3°14'W.) and to Inga Ness (59°17'N.) in Westray, through Westray to Bow Head, across to Mull Head (North point of Papa Westray), and on to Seal Skerry (North point of North Ronaldsay), and thence to Horse Island (South point of the Shetland Islands); on the north from the north point (Point of Fethaland) of the Shetland Islands, across to Nev of Stuis (60°39'N.) in the island of Yell, through Yell to Gloup Ness (1°04'W.) and across to Spoo Ness (60°45'N.) in Unst island, through Unst to Herma Ness (60°51'N.), on to the SW. point of the Rumbings and to Muckle Flugga (60°51'N., 0°53'W.) all these being included in the North Sea area, thence up the meridian of 0°53' West to the parallel of 61°00' North and eastward along this parallel to the coast of Norway, the whole of Viking Bank being thus included in the North Sea; and on the east by the western limit of the Skagerrak.

96	NORTHWEST PASSAGE	NW-PSG	5T
----	----------------------	--------	----

Body of water in the Arctic Ocean Aggregation bounded on the west by the eastern limit of Beaufort Sea; on the northwest by the Arctic Ocean between Lands End, Prince Patrick Island, and Cape Columbia, Ellesmere Island; on the northeast by the coast of Ellesmere Island between Cape Columbia and Cape Sheridan (the northern limit of Baffin Bay); on the east by the east coast of Ellesmere Island between Cape Sheridan and Cape Norton Shaw (76°29'N., 78°30'W.), thence across to Phillips Point (Coburg Island) through this island to Marina Peninsula (75°55'N., 79°10'W.) and across to Cape Fitz Roy (Devon Island) down the East Coast to Cape Sherard (Cape Osborn) (74°36'N., 80°10'W.) and across to Cape Liverpool, Bylot Island (73°38'N., 79°05'W.) down the east coast of this island to Cape Graham Moore, its southeastern point, and thence across to Cape Macculloch (72°29'N., 75°08'W.) and down the east coast of Baffin Island to East Bluff, its southeastern extremity, and thence the eastern limit of Hudson Strait; and on the south by the mainland coast of Hudson Strait, the northern limits of Hudson Bay, and the mainland coast from Beach Point to Cape Bathurst.

17 April 1975

DIAM 65-18C

a. <u>Item No.</u>	b. <u>Item Name</u>	c. <u>Item Abbreviation</u>	d. <u>Data Code</u>
97	NORWEGIAN SEA	NRWGN-SEA	5N

e. Explanation

Body of water in the Arctic Ocean Aggregation between Greenland, Iceland, and Norway bounded on the northeast by a line joining the southernmost point of Spitzbergen to Nordkapp of Bjornoya through this island to Kapp Bull and thence on to Nordkapp in Norway (25°45'E.); on the southeast by the west coast of Norway between Nordkapp and Stad (62°10'N., 5°00'E.); on the south from a point on the west coast of Norway in latitude 61°00' North, west along this parallel to longitude 0°53'W., thence a line to the NE. extreme of Fugloy (62°21'N., 6°15'W.) and on to the east extreme of Gerpir (65°04'N., 13°30'W.) in Iceland; and on the west by the southeastern limit of Greenland Sea.

98	PANAMA CANAL	PNMA-CNL	1J
----	--------------	----------	----

A body of water in the North Atlantic Ocean Aggregation which crosses the Isthmus of Panama in Central America connecting the Atlantic (Caribbean portion) and the Pacific via Limon Bay, Gatun Lake, and the Rio Chagres. It runs generally SE. from Colon and Cristobal (on the north) to Balboa.

99	PERSIAN GULF	PERSN-GLF	6P
----	--------------	-----------	----

Body of water within the Indian Ocean Aggregation between Iran and Arabia extending east to the northwestern limit of the Gulf of Oman, and west to the coasts of Iran, Kuwait, and Arabia.

100	PHILIPPINE SEA	PHIL-SEA	3P
-----	-------------------	----------	----

Body of water in the North Pacific Ocean Aggregation off the eastern coasts of the Philippine Islands bounded on the west by the eastern limits of the Celebes Sea, Molucca Sea, East China Sea, and the Luzon Strait; on the north by the southeast coast of Kyushu, the southern and eastern limits of the Inland Sea and the south coast of Honshu; on the east by the ridge joining Japan to the Bonin, Volcano, and Mariana Islands, all these being included in the Philippine Sea; and on the south by a line joining Guam, Yap, Palau Islands, and Halmahera.

a. <u>Item No.</u>	b. <u>Item Name</u>	c. <u>Item Abbreviation</u>	d. <u>Data Code</u>
101	PO HAI	PO-HAI	3X

e. Explanation

Body of water in the North Pacific Ocean Aggregation completely encompassed within the border of the Peoples Republic of China with the exception of the eastern boundary, which extends on a line from the northernmost point on the Shan-tung Pan-tao in the south (37°49'N., 120°55'E.), to the southernmost point on the Liao-tung Pan-tao in the north (38°43'N., 121°08'E.).

102	RED SEA	RED-SEA	6E
-----	---------	---------	----

Body of water in the Indian Ocean Aggregation between Asia and Africa extending north to the southern limits of the Gulfs of Suez and Aqaba; and south to a line joining Ra's Hisn Murad (12°40'N., 43°30'E.) and Ras Siyan (12°29'N., 43°20'E.).

103	RIO DE LA PLATA	RIO-PLTA	2R
-----	--------------------	----------	----

Body of water in the South Atlantic Ocean Aggregation extending eastward to a line joining Punta del Este, Uruguay (34°58'S., 54°57'W.) and Cabo San Antonio, Argentina (36°18'S., 56°46'W.).

104	ROSS SEA	ROSS-SEA	4R
-----	----------	----------	----

Body of water in the South Pacific Ocean Aggregation located along the coast of the Ross Ice Shelf and Marie Byrd Land in Antarctica extending north to a line from Cape Adare in Victoria Land (71°18'S., 170°14'E.) to Cape Colbeck (77°06'S., 157°48'W.), north of the Ross Ice Shelf (78°25'S., 175°00'W.).

105	ST. GEORGES CHANNEL	ST-GRGS-CHNL	1Q
-----	------------------------	--------------	----

A body of water in the North Atlantic Ocean Aggregation between Ireland and Great Britain extending north to the southern limit of the Irish Sea and south to a line from Carnsore Point in Ireland (52°10'N., 6°22'W.), easterly through Skomer Island and The Smalls (51°43'N.), to Trevoise Head in Cornwall (50°33'N., 5°02'W.).

17 April 1975

DIAM 65-18C

a. <u>Item No.</u>	b. <u>Item Name</u>	c. <u>Item Abbreviation</u>	d. <u>Data Code</u>
106	ST. LAWRENCE SEAWAY	ST-LAWR-SEAW	9L

e. Explanation

Body of water in the Great Lakes Aggregation extending east from the north-west limit of Lake Ontario between the United States and Canada to the western limit of the Gulf of St. Lawrence (longitude 64°30'W.).

107	SAKHALINSKIY ZALIV	SAKHLN-ZLV	3B
-----	-----------------------	------------	----

Body of water in the North Pacific Ocean Aggregation between the northern end of the island of Sakhalin and the mainland of the Soviet Union extending north to the Sea of Okhotsk on a line from Mys Yelizavety on northernmost Sakhalin to Mys Aleksandra on the northern end of the Khrebet Mevachan in the Khabarovskiy Kray, Russian SFSR, and south to the Tatar Strait from Mys Tyk to Mys Sushcheva.

108	SAVU SEA	SAVU-SEA	6S
-----	----------	----------	----

Body of water in the Indian Ocean Aggregation bounded on the north by the southern limits of Flores Sea and Banda Sea; on the east by the meridian of 125° East between Pulau Alor and Timor; on the south by a line from the southwest point of Timor to the northeast point of Pulau Roti, through this island to its southwest point, thence a line to Pulau Dana (10°49'S., 121°17'E.) and to Tanjung Ngunju, the southern extreme of Sumba and through this island to Tanjung Karosso, its western point; and on the west by a line from Tanjung Karosso (Sumba) to Tanjung Doro (8°53'S., 118°30'E.) on the south coast of Sumbawa.

109	SCOTIA SEA	SCTA-SEA	2S
-----	------------	----------	----

Body of water in the South Atlantic Ocean Aggregation extending north on a line from Cape Horn to Capo Espiritu Santo, thence eastward through the Isla de los Estados to the southwesternmost part of the Falkland Islands, through these islands to their easternmost point, thence through South Georgia to the northernmost island of the South Sandwich Islands; south on a line from the northernmost to the southernmost of the South Sandwich Islands; west on a line from the southernmost South Sandwich Islands to the South Orkney Islands, thence to Elephant Island; and northeast on a line from Elephant Island to Cape Horn.

a. <u>Item No.</u>	b. <u>Item Name</u>	c. <u>Item Abbreviation</u>	d. <u>Data Code</u>
110	SEA OF AZOV	SEA-AZV	8Z

e. Explanation

Body of water in the Mediterranean Sea Aggregation north of the Black Sea extending south to the northern limit of the Black Sea in the Kerchenskiy Proliv.

111	SEA OF JAPAN	SEA-JPN	3J
-----	--------------	---------	----

Body of water in the North Pacific Ocean Aggregation between Japan and the China-Korea mainland. Bounded on the north by the southern tip of Sakhalin and the southern limit of the Tartar Strait; on the east from the southernmost point of Sakhalin to the northernmost point of Hokkaido in Japan and along the west coast of Japan; on the south by the northeastern limit of the East China Sea and the western limit of the Inland Sea; and on the west by the China-Korea mainland.

112	SEA OF MARMARA	SEA-MRMRA	8M
-----	----------------	-----------	----

Body of water in the Mediterranean Sea Aggregation lying between European and Asiatic Turkey extending west to the eastern limit of the Dardanelles and east to the southern limit of the Bosphorus.

113	SEA OF OKHOTSK	SEA-OKHTK	3Q
-----	----------------	-----------	----

Body of water in the North Pacific Ocean Aggregation between northern Japan and the mainland of the Soviet Union extending north along the coastline of the Soviet Union. Bounded on the southwest by the eastern limits of the Sea of Japan, and northern limit of the Sakhalinskiy Zaliv; on the southeast by a line running from Nosappu-saki (43°23'N.) on the island of Hokkaido through the Kuril Islands to Mys Lopatka (south point of Kamchatka) in such a way that all the narrow waters between Hokkaido and Kamchatka are included in the Sea of Okhotsk; and on the northeast by the southwest limit of the Zaliv Shelikhova.

114	SINGAPORE STRAIT	SGPOR-STR	3Z
-----	------------------	-----------	----

Body of water in the North Pacific Ocean Aggregation bounded on the west by the eastern limit of Strait of Malacca; on the east by a line joining Tanjung Penyusop, the southeast point of Johor (1°22'N., 104°17'E.) through Pulau Batu Puteh to Tanjung Berakit, the northeastern extreme of Pulau Bintan (1°13'N., 104°35'E.); on the north by the southern shore of Singapore Island, Johore Shoal and the southeastern coast of the Malay Peninsula; and on the south by a line joining Karimun-kecil to Pulau Pemping (1°06'N., 103°47'E.) thence along the northern coasts to Pulau Batam and Pulau Bintan Islands to Tanjung Berakit.

17 April 1975

DIAM 65-18C

a. <u>Item No.</u>	b. <u>Item Name</u>	c. <u>Item Abbreviation</u>	d. <u>Data Code</u>
115	SKAGERRAK	SKGRK	1S

e. Explanation

Body of water in the North Atlantic Ocean Aggregation with the Kattegat, separates the North Sea from the Baltic Sea between Norway and Denmark. Bounded on the west by a line joining Hanstholm Havn (57°07'N., 8°36'E.) and Lindesnes (57°59'N., 7°03'E.); and on the southeast by the northern limit of the Kattegat.

116	SOLOMON SEA	SOLM-SEA	4S
-----	-------------	----------	----

Body of water in the South Pacific Ocean Aggregation northeast of New Guinea bounded on the northwest by the southeast limit of Bismarck Sea; on the northeast by a line from the southern point of New Ireland to the north point of Buka Island, through this island to the northwest point of Bougainville Island, along the southern coast of Bougainville, Choiseul, Santa Isabel, Malaita, and San Cristobal; on the south by the northern limit of the Coral Sea between San Cristobal, Solomon Islands, and Gadogadoa Island, off the southeast extreme of New Guinea; and on the southwest by the coast of New Guinea and a line from its southeasternmost point through the Louisiade Archipelago to Rossel Island.

117	SOUTH ATLANTIC OCEAN	S-ATL-OCN	2A
-----	-------------------------	-----------	----

Body of water in the South Atlantic Ocean Aggregation bounded on the southwest by the meridian of Cape Horn (68°04'W.) from Tierra del Fuego to the Scotia Sea; a line from Cabo Virgenes (52°20'S., 68°21'W.) to Capo Espiritu Santo, Tierra del Fuego, the eastern entrance to Strait of Magellan; on the west by the limit of the Rio de La Plata, the Golfo San Matias, the Golfo San Jorge, the Scotia Sea, and the Weddell Sea; on the north by the southern limit of the North Atlantic Ocean; northeast to the limit of the Gulf of Guinea; and on the southeast from Cape Agulhas in South Africa along the meridian of 20° East to Antarctica, south along the limits of Antarctica to the limits of the Weddell and Scotia Seas.

a. <u>Item No.</u>	b. <u>Item Name</u>	c. <u>Item Abbreviation</u>	d. <u>Data Code</u>
118	SOUTH CHINA SEA	S-CHI-SEA	3U

e. Explanation

Body of water in the North Pacific Ocean Aggregation bounded on the south by the eastern and southern limits of Singapore Strait and Strait of Malacca as far west as Tanjung Kedabu (1°06'N., 102°58'E.) down the east coast of Sumatra to Tanjung Kait (3°14'S., 106°05'E.) thence to Tanjung Saranglajang the southwest extremity of Pulau Bangka, through this island to Tanjung Berikat the eastern point (2°34'S., 106°51'E.), on to Tanjung Djemang (2°36'S., 107°37'E.) in Billiton, along the north coast of this island to Tanjung Burungmandi (2°46'S., 108°16'E.) and thence a line to Tanjung Sambar (3°00'S., 110°19'E.) the southwest extreme of Borneo; on the east from Tanjung Sambar through the west coast of Borneo to Tanjong Sempang Mangayau the north point, thence a line to west points of Balabac Great Reefs, on to the west point of Bancalan Island and to Cape Buliluyan, the southwest point of Palawan, through this island to Cabuli Point, the northern point thereof, thence to the northwest point of Busuanga Island and to Cape Calavite in the island of Mindoro, to the northwest point of Lubang Island and to Fuego Point (14°08'N.) in Luzon Island, through this island to Cape Bojeador (18°31'N., 120°31'E.), thence northward along the western limit of the Luzon Strait to the southern tip of Taiwan, and through this island to San-tiao Chiao (25°N.) its northeastern point; on the north by the southern limit of the Formosa Strait; and on the west by the mainland, the southern limit of the Gulf of Thailand and Gulf of Tonkin, and the east coast of the Malay Peninsula.

119	SOUTH PACIFIC OCEAN	S-PAC-OCN	4A
-----	------------------------	-----------	----

Body of water in the Pacific Ocean Aggregation between Australia and South America bounded on the north by the Equator, but including those islands of the Gilbert and Galapagos Islands which lie to the northward thereof; on the east by the coast of South America, a line from Cabo Virgenes (52°20'S., 68°21'W.) to Capo Espiritu Santo, Tierra del Fuego (the eastern entrance to Strait of Magellan, and the meridian of Cape Horn (68°04'W.) from Tierra del Fuego to the northeast limit of the Bellingshausen Sea; on the south by the northern limits of the Bellingshausen, Amundsen, and Ross Seas, and the Antarctic Continent; on the west from the Antarctic Continent north along the meridian of 146°55'E. to South East Cape (the southern point of Tasmania), the southern, eastern, and northeastern limits of the Tasman Sea, the southeastern and northeastern limits of the Coral Sea, the southern, eastern, and northern limits of the Solomon and Bismarck Seas, the north coast of the island of New Guinea, and the northeastern limit of the Halmahera Sea.

17 April 1975

DIAM 65-18C

a. <u>Item No.</u>	b. <u>Item Name</u>	c. <u>Item Abbreviation</u>	d. <u>Data Code</u>
120	STRAIT OF GIBRALTAR	STR-GBRLTR	8S

e. Explanation

Body of water in the Mediterranean Sea Aggregation extending west to a line joining Cabo Trafalgar (36°11'N., 06°02'W.) in Spain to Cap Spartel (35°47'N., 05°55'W.) in Morocco; and east to a line joining Europa Point (36°06'N., 05°21'W.) in Gibraltar to Punta Almina (35°54'N., 5°18'W.) in Morocco.

121	STRAIT OF MALACCA	STR-MALCA	6C
-----	----------------------	-----------	----

Body of water in the Indian Ocean Aggregation extending west by a line joining the northernmost point of Sumatra (5°40'N., 95°26'E.); and the southern extremity of Thailand (7°45'N., 98°18'E.); on the east by a line joining Tanjong Piai, the southern extremity of the Malay Peninsula (1°16'N., 103°31'E.) and The Brothers (1°11'N., 103°23'E.) and thence to Karimun-kecil (1°10'N., 103°23'E.); on the north by the southwestern coast of the Malay Peninsula; and on the south by the northeastern coast of Sumatra as far to the eastward as Tanjung Kedabu (1°06'N., 102°58'E.) thence to Karimun-kecil.

122	SUEZ CANAL	SUEZ-CNL	6U
-----	------------	----------	----

Body of water in the Indian Ocean Aggregation extending north to the Eastern Mediterranean, and south to the northern limit of the Gulf of Suez. Included are Buhayrat at Timsah and the Great Bitter Lake.

123	SULU SEA	SULU-SEA	3S
-----	----------	----------	----

Body of water in the North Pacific Ocean Aggregation between Borneo and the Philippines extending northwest from Tanjong Sempang Mangayau the north point of Borneo, along the eastern limit of South China Sea to Cape Calavite, the northwesternmost point of Mindoro; southeast along the west coast of Mindoro to Buruncan Point, its southern extreme, thence a line through Serirara and Caluya Islands to Nasog Point (11°53'N., 121°53'E.) the northwestern extreme of Panay, along the west and southeast coast of that island to Tagubanhon Island (11°08'N., 123°07'E.), thence a line to the northern extreme of Negros and down the west coast to Siaton Point, its southern extreme, thence across to Tagolo Point (8°44'N., 123°22'E.), Mindanao; southwest from Tagolo Point, down the west coast of Mindanao to the southwest extremity thence to the north coast of Basilan Island (6°45'N., 122°04'E.), through this island to its southern extremity, thence a line to Bitinan Island (6°04'N., 121°27'E.) off the eastern end of Jolo Island, through Jolo Island to a point in long. 121°04'E. on its south coast, thence through Tapul and Lugus Islands and along

a. <u>Item No.</u>	b. <u>Item Name</u>	c. <u>Item Abbreviation</u>	d. <u>Data Code</u>
123 (Cont'd)	SULU SEA	SULU-SEA	3S

e. Explanation

the north coast of Tawitawi Island to Bongao Island off its western end (5°01'N., 119°45'E.), and thence to Tanjong Labian, the northeastern extreme of Borneo; and northwest along the north coast of Borneo.

124	TASMAN SEA	TASM-SEA	4T
-----	------------	----------	----

Body of water in the South Pacific Ocean Aggregation east of Australia bounded on the west by a line from Gabo Island (near Cape Howe, 37°30'S.) to the northeast point of East Sister Island (148°E.) thence along the 148th meridian to Flinders Island; beyond this island a line running to the eastward of the Vansittart Shoals to Barren Island, and from Cape Barren (the easternmost point of Barren Island) to Eddystone Point (41°S.) in Tasmania, thence along the east coast to South East Cape, the southern point of Tasmania; bounded on the north by a line along the parallel of 30°S. from the Australian coast eastward as far as a line joining the east extremities of Elizabeth Reef and South East Rock (31°47'S., 159°18'E.) then to the southward along this line to the South East Rock; northeast from the South East Rock to the north point of Three Kings Islands (34°10'S., 172°10'E.) thence to North Cape in New Zealand; on the east along the west coast of New Zealand, to Cook Strait thence to a line joining the south extreme of the foul ground off Cape Palliser and the lighthouse on Cape Campbell in Foveaux Strait (46°45'S.) to a line joining the Light on Waipapa Point (168°33'E.) with East Cape (47°02'S.) of Stewart Island; on the southeast by a line running from South West Cape, Stewart Island, through Snares Islands (48°S., 166°30'E.) to North West Cape, Auckland Island (50°30'S., 166°10'E.), through this island to its southern point; and west along a line joining the southern point of Auckland Island (50°55'S., 166°E.) to South East Cape, the southern point of Tasmania.

125	TATAR STRAIT	TAR-STR	3D
-----	--------------	---------	----

Body of water in the North Pacific Ocean Aggregation between the island of Sakhalin and the mainland of the Soviet Union extending north to the Sakhalinskiy Zaliv on a line from Mys Tyk to Mys Sushcheva and south from Mys Kril'on at the southernmost point on Sakhalin to Mys Sosunova on the coast of the Soviet Union.

126	TELUK BONE	TLK-BONE	4E
-----	------------	----------	----

Body of water in the South Pacific Ocean Aggregation extending south on a line from Tanjong Lassa, Celebes, to the north point of Pulau Kabaena (5°05'S., 121°52'E.) and thence up this meridian to the coast of Celebes.

17 April 1975

DIAM 65-18C

a. <u>Item No.</u>	b. <u>Item Name</u>	c. <u>Item Abbreviation</u>	d. <u>Data Code</u>
127	TELUK TOMINI	TLK-TOMINI	3V

Body of water in the North Pacific Ocean Aggregation partially enclosed by Celebes and extending east to the western limit of the Molucca Sea.

128	TIMOR SEA	TIMOR-SEA	6T
-----	-----------	-----------	----

Body of water in the Indian Ocean Aggregation between Australia and the Banda Sea bounded on the north by the southeast limit of the Savu Sea, southeast coast of Timor, and the southern limit of the Banda Sea; on the east by the western limit of the Arafura Sea; on the south by the north coast of Australia from Cape Don to Cape Londonderry (13°47'S., 126°55'E.); and on the west by a line from Cape Londonderry to the southwest point of Pulau Roti (10°56'S., 122°48'E.).

129	TYRRHENIAN SEA	TYRN-SEA	8T
-----	-------------------	----------	----

Body of water in the Mediterranean Sea Aggregation between Italy, Sicily, Sardinia, and Corsica. Extends in the Stretto di Messina to a line joining the north extreme of Capo Paci (15°42'E.) with the east extreme of the island of Sicily, Punta del Faro (38°16'N.); bounded on the southwest by a line running from Capo Boeo (west extreme of Sicily) to the south extreme of Capo Teulada (8°38'E.) in Sardinia; in the Strait of Bonifacio by a line joining the west extreme of Capo Testa (41°14'N.) in Sardinia with the southwest extreme of Cap de Feno (41°23'N.) in Corsica; and on the north by a line joining Cap Corse (9°23'E.) in Corsica, with Isola del Tinetto (44°01'N., 9°51'E.) and thence through Isola del Tino and Isola Palmaria to Punta San Peitro (44°03'N., 9°50'E.) on the coast of Italy, and the coastline of Italy to Capo Paci.

130	WEDDELL SEA	WEDL-SEA	2W
-----	-------------	----------	----

Body of water in the South Atlantic Ocean Aggregation extending northwest from the Antarctic coast to the southeasternmost point of Elephant Island, thence on a line to the northernmost point of the Antarctic Peninsula, Antarctica.

131	WHITE SEA	WHT-SEA	5W
-----	-----------	---------	----

Body of water in the Arctic Ocean Aggregation extending north from the coastline of the Soviet Union to the Barents Sea on a line joining Mys Svyatoy Nos (Murmanskiy Bereg 39°45'E.) and Cape Kanin.

DIAM 65-18C

17 April 1975

a. <u>Item No.</u>	b. <u>Item Name</u>	c. <u>Item Abbreviation</u>	d. <u>Data Code</u>
132	YELLOW SEA	YLOW-SEA	3Y

e. Explanation

Body of water in the North Pacific Ocean Aggregation between Korea and mainland China extending north to the southern limits of the Po Hai and Korea Bay; bounded on the south by the parallel of 33°17' North from Cheju-do to the mainland of The Peoples Republic of China; and on the southeast from the western extreme of Cheju-do to Kan-so (34°13'N.) in the Maenggol-kundo, thence to the north point of Ok-tu (34°22'N.), to the west point of Chagunsongnam and the north point of Songnam-do (34°24'N.) to a point on the coast of Chin-do (34°25'N.) along the northwest coast of this island to the north point thereof, and thence on a line in a northeasterly direction to the mainland of Korea.

133	ZALIV SHELIKHOVA	ZLV-SHLKHV	3X
-----	---------------------	------------	----

Body of water in the North Pacific Ocean Aggregation extending north from the Sea of Okhotsk on a line from Mys Tolstoy in the southeastern part of the Magadanskaya Oblast', Soviet Union, to Mys Yuzhnyy in the southwestern part of Koryakskiy Natsional'nyy Okrug, Soviet Union.

17 April 1975

DIAM 65-18C

2. WATER BODY OF THE WORLD DATA ITEMS AND DATA CODES IN DATA CODE SEQUENCE:

NORTH ATLANTIC OCEAN	N-ATL-OCN	1A
BAY OF BISCAY	BAY-BSCY	1B
BRISTOL CHANNEL	BRSTL-CHNL	1C
DENMARK STRAIT	DNMK-STR	1D
ENGLISH CHANNEL	ENGH-CHNL	1E
BAY OF FUNDY	BAY-FDY	1F
GULF OF GUINEA	GLF-GUIN	1G
HUDSON BAY	HUDN-BAY	1H
PANAMA CANAL	PNMA-CNL	1J
INNER SEAS	INNER-SEAS	1K
LABRADOR SEA	LBDR-SEA	1L
GULF OF MEXICO	GLF-MEX	1M
NORTH SEA	N-SEA	1N
BAFFIN BAY	BAFN-BAY	1P
ST. GEORGES CHANNEL	ST-GRGS-CHNL	1Q
IRISH SEA	IRISH-SEA	1R
SKAGERRAK	SKGRK	1S
GULF OF ST LAWRENCE	GLF-ST-L	1T
HUDSON STRAIT	HUDN-STR	1U
DAVIS STRAIT	DVS-STR	1V
CARIBBEAN SEA	CRBN-SEA	1X
SOUTH ATLANTIC OCEAN	S-ATL-OCN	2A
DRAKE PASSAGE	DKE-PSG	2D
GOLFO SAN JORGE	GLFO-SAN-JRG	2J
GOLFO SAN MATIAS	GLFO-SAN-MTAS	2M
RIO DE LA PLATA	RIO-PLTA	2R
SCOTIA SEA	SCTA-SEA	2S
WEDDELL SEA	WEDL-SEA	2W
NORTH PACIFIC OCEAN	N-PAC-OCN	3A
SAKHALINSKIY ZALIV	SAKHLN-ZLV	3B
CELEBES SEA	CLEBS-SEA	3C
TATAR STRAIT	TAR-STR	3D
EAST CHINA SEA	E-CHI-SEA	3E
FORMOSA STRAIT	FMSA-STR	3F
GULF OF TONKIN	GLF-TNKN	3G
HALMAHERA SEA	HLMRA-SEA	3H
LUZON STRAIT	LZN-STR	3I
SEA OF JAPAN	SEA-JPN	3J
ZALIV SHELIKHOVA	ZLV-SHLKHV	3K
GULF OF CALIFORNIA	GLF-CAL	3L
MOLUCCA SEA	MLUCA-SEA	3M
INLAND SEA	INL-SEA	3N
PHILIPPINE SEA	PHIL-SEA	3P
SEA OF OKHOTSK	SEA-OKHTK	3Q
KOREA BAY	KOR-BAY	3R

SULU SEA	SULU-SEA	3S
GULF OF THAILAND	GLF-THAI	3T
SOUTH CHINA SEA	S-CHI-SEA	3U
TELUK TOMINI	TLK-TMNI	3V
PO HAI	PO-HAI	3X
YELLOW SEA	YLOW-SEA	3Y
SINGAPORE STRAIT	SGPOR-STR	3Z
SOUTH PACIFIC OCEAN	S-PAC-OCN	4A
BANDA SEA	BNDA-SEA	4B
CORAL SEA	CORAL-SEA	4C
AMUNDSEN SEA	AMDSN-SEA	4D
TELUK BONE	TLK-BONE	4E
FLORES SEA	FLRS-SEA	4F
BELLINGSHAUSEN SEA	BLGHSN-SEA	4G
JAVA SEA	JAVA-SEA	4J
BISMARCK SEA	BSMRK-SEA	4K
BALI SEA	BALI-SEA	4L
MAKASSAR STRAIT	MKST-STR	4M
GULF OF CARPENTARIA	GLF-CRPNTA	4P
CERAM SEA	CERAM-SEA	4Q
ROSS SEA	ROSS-SEA	4R
SOLOMON SEA	SULM-SEA	4S
TASMAN SEA	TASM-SEA	4T
ARAFURA SEA	ARFUR-SEA	4U
ARCTIC OCEAN	ARTC-OCN	5A
BARENTS SEA	BRNTS-SEA	5B
CHUKCHI SEA	CKCHI-SEA	5C
BERING SEA	BER-SEA	5D
COASTAL WATERS OF SE ALASKA-BR COLUMBIA	OSTL-WTR-ALS	5E
GULF OF ALASKA	GLF-ALS	5F
GREENLAND SEA	GRNLND-SEA	5G
KARA SEA	KARA-SEA	5K
LINCOLN SEA	LCLN-SEA	5L
NORWEGIAN SEA	NRWGN-SEA	5N
LAPTEV SEA	LPTV-SEA	5P
BERING STRAIT	BER-STR	5R
EAST SIBERIAN SEA	E-SBRN-SEA	5S
NORTHWEST PASSAGE	NW-PSG	5T
BEAUFORT SEA	BUFRT-SEA	5U
WHITE SEA	WHT-SEA	5W
ANADYRSKIY ZALIV	ZLV-ADYR	5Y
INDIAN OCEAN	INDN-OCN	6A
BAY OF BENGAL	BAY-BNGL	6B
STRAIT OF MALACCA	STR-MALCA	6C
GULF OF ADEN	GLF-ADEN	6D
RED SEA	RED-SEA	6E
BASS STRAIT	BASS-STR	6F
GREAT AUSTRALIAN BIGHT	GR-AUSTLN-BHT	6G
LACCADIVE SEA	LACDV-SEA	6L

17 April 1975

DIAM 65-18C

GULF OF OMAN	GLF-OMAN	6M
ANDAMAN SEA	ADMN-SEA	6N
PERSIAN GULF	PERSN-GLF	6P
GULF OF AQABA	GLF-AQB	6Q
ARABIAN SEA	ARB-SEA	6R
SAVU SEA	SAVU-SEA	6S
TIMOR SEA	TIMOR-SEA	6T
SUEZ CANAL	SUEZ-CNL	6U
GULF OF SUEZ	GLF-SUEZ	6W
MOZAMBIQUE CHANNEL	MOZB-CHNL	6Z
BALTIC SEA	BLTC-SEA	7B
GULF OF FINLAND	GLF-FINL	7F
GULF OF RIGA	GLF-RIGA	7H
KATTEGAT	KTGAT	7K
GULF OF BOTHNIA	GLF-BTHNA	7T
BLACK SEA	BLK-SEA	8B
CASPIAN SEA	CSPN-SEA	8C
ADRIATIC SEA	ADRTC-SEA	8D
MEDITERRANEAN, EASTERN	E-MED-SEA	8E
AEGEAN SEA	AGEN-SEA	8G
BALEARIC SEA	BALRC-SEA	8J
LIGURIAN SEA	L GURN-SEA	8L
SEA OF MARMARA	SEA-MRMRA	8M
IONIAN SEA	IOAN-SEA	8N
BOSPORUS	BSPRS	8P
ARAL SEA	ARAL-SEA	8R
STRAIT OF GIBRALTAR	STR-GBRLTR	8S
TYRRHENIAN SEA	TYRN-SEA	8T
DARDANELLES	DRDNLS	8U
MEDITERRANEAN, WESTERN	W-MED-SEA	8W
GULF OF LION	GLF-LION	8X
ALBORAN SEA	ALBRN-SEA	8Y
SEA OF AZOV	SEA-AZV	8Z
LAKE ERIE	LK-ERIE	9E
LAKE HURON	LK-HRN	9H
ST LAWRENCE SEAWAY	ST-LAWR-SEAW	9L
LAKE MICHIGAN	LK-MICH	9M
LAKE ONTARIO	LK-ONT	9N
LAKE SUPERIOR	LK-SUPR	9S

APPENDIX D

COUNTRIES OF THE WORLD1. Countries of the World Data Items and Data Codes in Alphabetic Sequence:

a. <u>Item No.</u>	b. <u>Item Name</u>	d. <u>Data Code</u>
1	AFGHANISTAN	AF
e. <u>Explanation:</u>	Officially, Republic of Afghanistan.	
2	ALBANIA	AL
	Officially, People's Republic of Albania.	
3	ALGERIA	AG
	Officially, Democratic and Popular Republic of Algeria.	
4	AMERICAN SAMOA	AQ
	U.S. territory in the Pacific.	
5	ANDORRA	AN
6	ANGOLA	AO
	Officially, Province of Angola. Portuguese overseas province: includes exclave of Cabinda.	
7	ANGUILLA	AV
	U.K. Dependency. Formerly part of St. Christopher-Nevis-Anguilla.	
8	ANTARCTICA	AY
	The U.S. does not recognize sovereignty, but territorial limits may be noted by listing claimed sectors: Argentina, Australia, Chile, France, New Zealand, Norway, and the United Kingdom.	
9	ANTIGUA	AC
	Officially, State of Antigua. U.K. associated state: includes Barbuda and Redonda.	
10	ARGENTINA	AR
	Officially, Argentine Republic.	
11	ASHMORE AND CARTIER ISLANDS	AT
	Australian external territory.	
12	AUSTRALIA	AS
	Officially, Commonwealth of Australia. Includes Macquarie Island.	

a. <u>Item No.</u>	b. <u>Item Name</u>	d. <u>Item Code</u>
13	AUSTRIA	AU
e. <u>Explanation:</u>	Officially, Republic of Austria.	
14	BAHAMAS, THE	BF
	Officially, The Commonwealth of The Bahamas. Excludes Turks and Caicos Islands, which comprise a U.K. colony.	
15	BAHRAIN	BA
	Officially, State of Bahrain.	
16	BANGLADESH	BG
	Officially, People's Republic of Bangladesh.	
17	BARBADOS	BB
18	BELGIUM	BE
	Officially, Kingdom of Belgium.	
19	BELIZE	BH
	Formerly, British Honduras. U.K. colony.	
20	BERMUDA	BD
	Officially, Colony of Bermuda. U.K. colony.	
21	BHUTAN	BT
	Officially, Kingdom of Bhutan	
22	BOLIVIA	BL
	Officially, Republic of Bolivia.	
23	BOTSWANA	BC
	Officially, Republic of Botswana.	
24	BOUVET ISLAND	BV
	Norwegian territory.	
25	BRAZIL	BR
	Officially, Federal Republic of Brazil. Includes Atol das Rocas, Archipelago de Fernando de Noronha, Ilha da Trindade, Ilhas Martin Vaz, and Penedos de Sao Pedro e Sao Paulo.	
26	BRITISH INDIAN OCEAN TERRITORY	IO
	Colony: includes Chagos Archipelago, Farquhar Atoll, Aldabra Islands, and Ile Desroches.	

a. <u>Item No.</u>	b. <u>Item Name</u>	d. <u>Data Code</u>
27	BRITISH SOLOMON ISLANDS	BP
e. <u>Explanation</u> : Officially, British Solomon Islands Protectorate. U.K. Protectorate; includes southern Solomon Islands, primarily Guadalcanal, Malaita, San Cristobal, Santa Isabel, Choiseul. Northern Solomon Islands constitute part of Papua New Guinea.		
28	BRITISH VIRGIN ISLANDS	VI
Officially, Colony of the Virgin Islands: includes Anegada, Jost Van Dyke, Tortola, and Virgin Gorda.		
29	BRUNEI	BX
Officially, State of Brunei. U.K. protected State.		
30	BULGARIA	BU
Officially, People's Republic of Bulgaria.		
31	BURMA	BM
Officially, Socialist Republic of the Union of Burma.		
32	BURUNDI	BY
Officially, Republic of Burundi.		
33	CAMBODIA	CB
Officially, Khmer Republic.		
34	CAMEROON	CM
Officially, Federal Republic of Cameroon.		
35	CANADA	CA
36	CANAL ZONE	PQ
Territory in Panama leased by U.S.		
37	CANTON AND ENDERBURY ISLANDS	EQ
Under common U.S.-U.K. administration.		
38	CAPE VERDE	CV
Officially, Province of Cape Verde. Portuguese overseas province: includes Boa Vista, Brava, Fogo, Maio, Sal, Santo Antao, Sao Nicolau, Sao Tiago, and Sao Vicente.		
39	CAYMAN ISLANDS	CJ
U.K. dependency: includes Grand Cayman, Cayman Brac, and Little Cayman.		

a. <u>Item No.</u>	b. <u>Item Name</u>	d. <u>Data Code</u>
40	CENTRAL AFRICA ¹ REPUBLIC	CT
41	CHAD	CD
e. <u>Explanation:</u>	Officially, Republic of Chad.	
42	CHILE	CI
	Officially, Republic of Chile. Includes Easter Island, Islas Juan Fernandez, Islas San Felix, and Isla Sala y Gomez.	
43	CHINA, PEOPLES REPUBLIC OF	CH
	Includes Hainan Island, Inner Mongolia, Manchuria, Sinkiang, and Tibet.	
44	CHINA, REPUBLIC OF	TW
	Present administration includes island of Taiwan (Formosa), P'eng-Hu (Pescadores) as well as small islands along the mainland coast.	
45	CHRISTMAS ISLAND	KT
	Officially, Territory of Christmas Island. Australian dependency in the Indian Ocean.	
46	COCOS (KEELING) ISLANDS	CK
	Officially, Territory of Cocos (Keeling) Islands. Australian dependency.	
47	COLUMBIA	CO
	Officially, Territory of Colombia. Includes San Andreas y Providencia, Isla de Malpelo, Roncador Cay, and Serrana and Serranilla banks.	
48	COMORO ISLANDS	CN
	Officially, Territory of Comoro Islands. French overseas territory: includes Anjouan, Grande Comore, Mayotte, Moheli, and other smaller islands.	
49	CONGO	CF
	Officially, People's Republic of the Congo.	
50	COOK ISLANDS	CW
	Officially, Associated State of Cook Islands. New Zealand associated state: includes the atolls of Danger, Manahiki, Penrhyn, and Rakahanga, which the United States claims.	

23 January 1975

DIAM 65-188

a. <u>Item No.</u>	b. <u>Item Name</u>	d. <u>Data Code</u>
51	CORAL SEA ISLANDS TERRITORY	CR
e. <u>Explanation:</u> Australian territory: includes Cato Island and Diamond, Coringa, and Willis Islets.		
52	COSTA RICA	CS
Officially, Republic of Costa Rica. Includes Cocos Island.		
53	CUBA	CU
Officially, Republic of Cuba.		
54	CYPRUS	CY
Officially, Republic of Cyprus.		
55	CZECHOSLOVAKIA	CZ
Officially, Czechoslovak Socialist Republic.		
56	DAHOMY	DM
Officially, Republic of Dahomey.		
57	DENMARK	DA
Officially, Kingdom of Denmark. Includes Bornholm Island.		
58	DOMINICA	DO
Officially, State of Dominica. U.K. associated state.		
59	DOMINICAN REPUBLIC	DR
Officially, Dominican Republic.		
60	ECUADOR	EC
Officially, Republic of Ecuador. Includes Galapagos Islands (Archipelago de Colon).		
61	EGYPT	EG
Officially, Arab Republic of Egypt.		
62	EL SALVADOR	ES
Officially, Republic of El Salvador.		
63	EQUATORIAL GUINEA	EK
Officially, Republic of Equatorial Guinea. Comprises Rio Muni and the islands of Macias Nguema Biyogo, Pagalu, Corisco, and Elobays.		
64	ETHIOPIA	ET
Officially, Empire of Ethiopia.		
65	FAEROE ISLANDS	FO
Part of the Danish realm.		

a. <u>Item No.</u>	b. <u>Item Name</u>	d. <u>Data Code</u>
66	FALKLAND ISLANDS (ISLAS MALVINAS)	FA
e. <u>Explanation:</u> Officially, Colony of the Falkland Islands and Dependencies. U.K. colony claimed by Argentina: includes West Falkland, East Falkland, South Georgia, and South Sandwich islands.		
67	FIJI	FJ
Officially, Dominion of Fiji. Includes Viti Levu, Vanua Levu, and Rotuma islands.		
68	FINLAND	FI
Officially, Republic of Finland.		
69	FRANCE	FR
Officially, French Republic.		
70	FRENCH GUIANA	FG
Officially, Department of French Guiana. Overseas department.		
71	FRENCH POLYNESIA	FP
Officially, Territory of French Polynesia. Overseas territory: includes the Society Islands, Tuamotu Archipelago, Marquesas Islands, the Iles Australes, and Clipperton Island.		
72	FRENCH SOUTHERN AND ANTARCTIC LANDS	FS
Officially, Territory of Southern and Antarctic Lands. Overseas territory: includes Amsterdam, St. Paul, Kerguelen, and Crozet islands. Terre Adelie (French-claimed sector of Antarctica) is not included in this entity but rather, see ANTARCTICA. The United States does not recognize sovereignty in Antarctica; therefore Terre Adelie is excluded from this entity.		
73	FRENCH TERRITORY OF AFARS AND ISSAS	FT
Officially, Territory of Afars and Issas. Overseas territory.		
74	GABON	GB
Officially, Gabon Republic.		
75	GAMBIA	GA
Officially, Republic of The Gambia.		
76	GAZA STRIP	GZ
Part of former Palestine mandate: includes city of Gaza and environs bounded by the Mediterranean, Egypt, and Israel.		
77	GERMAN DEMOCRATIC REPUBLIC	GC
Includes East Berlin.		

23 January 1975

DIAM 65-188

a.	<u>Item No.</u>	b. <u>Item Name</u>	d. <u>Data Code</u>
	78	GERMANY, BERLIN	WB
e.	<u>Explanation:</u> Includes for data purposes only the American, British, and French sectors. Data on East Berlin (the Soviet sector) are included within the statistical material for German Democratic Republic.		
	79	GERMANY, FEDERAL REPUBLIC OF Does not include Germany, Berlin.	GE
	80	GHANA Officially, Republic of Ghana.	GH
	81	GIBRALTAR Officially, Colony of Gibraltar. U.K. colony.	GI
	82	GILBERT AND ELLICE ISLANDS Officially, Gilbert and Ellice Islands Colony. U.K. colony which includes the Gilbert Islands; Ellice Islands; Fanning Atoll and Washington Island in the Line Islands; Ocean Island; and those islands claimed by the United States: Christmas, Caroline, Flint, Malden, Starbuck, and Vostok in the Line Islands; Funafuti, Nukufetau, Nukulailai, and Nurakita in the Ellice Islands; and Birnie, Gardner, Hull, McKean, Phoenix, and Sidney in the Phoenix Islands.	GN
	83	GREECE Officially, Hellenic Republic.	GR
	84	GREENLAND Danish dependency.	GL
	85	GRENADA Officially, State of Grenada. Includes the southern Grenadine Islands.	GJ
	86	GUADELOUPE Officially, Department of Guadeloupe. French overseas department: includes Grande-Terre, Basse-Terre, Iles des Saintes, Iles de la Petite Terre, La Desirade, Ile Saint-Barthelemy, Marie-Galante, and northern St. Martin.	GP
	87	GUAM U.S. territory.	GQ
	88	GUATEMALA Officially, Republic of Guatemala.	GT
	89	GUINEA Officially, Republic of Guinea.	GV
	90	GUINEA-BISSAU Officially, Republic of Guinea-Bissau. Formerly Portuguese Guinea.	PU

a. <u>Item No.</u>	b. <u>Item Name</u>	d. <u>Data Code</u>
91	GUYANA	GY
92	HAITI	HA
e. <u>Explanation:</u> Officially, Republic of Haiti.		
93	HEARD ISLAND AND MCDONALD ISLANDS	HM
Officially, Territory of Heard and McDonald Islands. Australian territory.		
94	HONDURAS	HO
Officially, Republic of Honduras. Includes Swan Islands.		
95	HONG KONG	HK
Officially, Colony of Hong Kong. U.K. colony.		
96	HUNGARY	HU
Officially, Hungarian People's Republic.		
97	ICELAND	IC
Officially, Republic of Iceland.		
98	INDIA	IN
Officially, Republic of India. Includes the Amindivi, Laccadive, Minicoy, Andaman, and Nicobar Islands. Also de facto: Gao, Damao, Diau and Indian administered Jammu and Kashmir. Excludes Sikkim and Bhutan.		
99	INDONESIA	ID
Officially, Republic of Indonesia. Includes Irian Jaya (West New Guinea).		
100	IRAN	IR
Officially, Empire of Iran.		
101	IRAQ	IZ
Officially, Republic of Iraq.		
102	IRAQ-SAUDI ARABIA NEUTRAL ZONE	IY
103	IRELAND	EI
Excludes Northern Ireland (see UNITED KINGDOM).		
104	ISRAEL	IS
Officially, State of Israel. Within the armistice lines of 1949 and 1959.		
105	ISRAEL-JORDAN DEMILITARIZED ZONES	IW
Includes the no man's lands between Israel and Jordan; the Area-between-the Lines (ABL) in and around Jerusalem; and Mt. Scopus enclave created by the 1949 armistice agreement.		

23 January 1975

DIAM 65-18B

a.	<u>Item No.</u>	b. <u>Item Name</u>	d. <u>Data Code</u>
	106	ISRAEL-SYRIA DEMILITARIZED ZONES	IU
e.	<u>Explanation:</u> Includes the three demilitarized zones created by the 1949 armistice agreement.		
	107	ITALY Officially, Italian Republic.	IT
	108	IVORY COAST Officially, Republic of Ivory Coast.	IV
	109	JAMAICA Includes Morant Cays and Pedro Cays.	JM
	110	JAN MAYEN Norwegian Territory.	JN
	111	JAPAN Includes Ryukyu, Bonin, and Volcano islands, and the islands of Minami-Tori-shima, Nishino-shima, and Okino-Tori-shima.	JA
	112	JOHNSTON ATOLL U.S. territory.	JQ
	113	JORDAN Officially, Hashemite Kingdom of Jordan.	JO
	114	KENYA Officially, Republic of Kenya.	KE
	115	KOREA, NORTH Also known as 'Democratic People's Republic of Korea.' Regime not recognized by the United States.	KN
	116	KOREA, REPUBLIC OF Officially, Republic of Korea.	KS
	117	KUWAIT Officially, State of Kuwait.	KU
	118	LAOS Officially, Kingdom of Laos.	LA
	119	LEBANON Officially, Republic of Lebanon.	LE

a. <u>Item No.</u>	b. <u>Item Name</u>	d. <u>Data Code</u>
120	LESOTHO	LT
e. <u>Explanation:</u>	Officially, Kingdom of Lesotho.	
121	LIBERIA	LI
	Officially, Republic of Liberia.	
122	LIBYA	LY
	Officially, Libyan Arab Republic.	
123	LIECHTENSTEIN	LS
	Officially, Principality of Liechtenstein.	
124	LUXEMBOURG	LU
	Officially, Grand Duchy of Luxembourg.	
125	MACAO	MC
	Officially, Province of Macao. Portuguese overseas province.	
126	MADAGASCAR	MA
	Officially, Malagasy Republic.	
127	MALAWI	MI
	Officially, Republic of Malawi.	
128	MALAYSIA	MY
129	MALDIVES	MV
	Officially, Republic of Maldives.	
130	MALI	ML
	Officially, Republic of Mali.	
131	MALTA	MT
132	MARTINIQUE	MB
	Officially, Department of Martinique. French overseas province.	
133	MAURITANIA	MR
	Officially, Islamic Republic of Mauritania.	
134	MAURITIUS	MP
	Includes, Rodrigues and Agalega islands and Cargados Carajos Shoals.	
135	MEXICO	MX
	Officially, United Mexican States.	

23 January 1975

DIAM 65-18B

a. <u>Item No.</u>	b. <u>Item Name</u>	d. <u>Data Code</u>
136	MIDWAY ISLANDS	MQ
e. <u>Explanation:</u>	U.S. territory.	
137	MONACO	MN
	Officially, Principality of Monaco.	
138	MONGOLIA	MG
	Officially, Mongolian People's Republic.	
139	MONTserrat	MH
	Officially, Colony of Montserrat. U.K. colony.	
140	MOROCCO	MO
	Officially, Kingdom of Morocco. Includes Ifni.	
141	MOZAMBIQUE	MZ
	Officially, Province of Mozambique. Portuguese overseas province.	
142	NAURU	NR
	Officially, Republic of Nauru.	
143	NAVASSA ISLAND	BQ
	U.S. territory.	
144	NEPAL	NP
	Officially, Kingdom of Nepal.	
145	NETHERLANDS	NL
	Officially, Kingdom of the Netherlands.	
146	NETHERLANDS ANTILLES	NA
	Part of Netherlands West Indies realm: includes Aruba, Bonaire, Curacao, Saba, Sint Eustatius, and southern St. Martin.	
147	NEW CALEDONIA	NC
	Officially, Territory of New Caledonia. French overseas territory: includes Ile des Pins, Loyalty Islands, Ile Huon, Iles Belep, Iles Chesterfield, and Ile Walpole.	
148	NEW HEBRIDES	NH
	Officially, New Hebrides Condominium. Anglo-French condominium.	
149	NEW ZEALAND	NZ
	Includes Stewart, Chatham, and Kermadec islands.	

a. <u>Item No.</u>	b. <u>Item Name</u>	d. <u>Data Code</u>
150	NICARAGUA	NU
e. <u>Explanation:</u>	Officially, Republic of Nicaragua. Includes Corn Islands.	
151	NIGER	NG
	Officially, Republic of Niger.	
152	NIGERIA	NI
	Officially, Republic of Nigeria.	
153	NIUE	NE
	New Zealand Territory.	
154	NORFOLK ISLAND	NF
	Officially, Territory of Norfolk Island. Australian territory.	
155	NORWAY	NO
	Officially, Kingdom of Norway. Excludes Svalbard and Jan Mayen.	
156	OMAN	MU
	Officially, Sultanate of Oman. Includes Kuria Muria Islands.	
157	PAKISTAN	PK
	Officially, Islamic Republic of Pakistan. Includes Pakistani administered Jammu and Kashmir.	
158	PANAMA	PN
	Officially, Republic of Panama. Excludes Canal Zone.	
159	PAPUA NEW GUINEA	PP
	Australian territory: includes the Bismarck and Louisiade archipelagos, the Admiralty, D'Entrecasteaux, northern Solomon (Bougainville, Buka, etc.), and Trobriand islands, and the islands of New Britain, New Ireland, Woodlark, and associated islands.	
160	PARACEL ISLANDS	PF
	Disputed islands in the South China Sea.	
161	PARAGUAY	PA
	Officially, Republic of Paraguay.	
162	PERU	PE
	Officially, Republic of Peru.	
163	PHILIPPINES	RP
	Officially, Republic of the Philippines.	

23 January 1975

DIAM 65-188

a. <u>Item No.</u>	b. <u>Item Name</u>	d. <u>Data Code</u>
164	PITCAIRN ISLAND	PC
e. <u>Explanation:</u> U.K. colony: includes Henderson Island and Ducie and Oeno atolls.		
165	POLAND	PL
Officially, Polish People's Republic. Includes Danzig and de facto areas of 1937 Germany east of the Oder-Neisse Line.		
166	PORTUGAL	PO
Officially, Portuguese Republic. Includes the Azores and Madeira Islands.		
167	PORTUGUESE TIMOR	PT
Officially, Province of Timor. Overseas province: includes the exclave of Oe-Cussi.		
168	PUERTO RICO	RQ
Officially, Commonwealth of Puerto Rico. Commonwealth associated with the United States.		
169	QATAR	QA
Officially, State of Qatar.		
170	REUNION	RE
Officially, Department of Reunion. French overseas department: includes Ile Europa, Bassas da India, Ile Juan de Nova, Iles Glorieuses, and Ile Tromelin.		
171	ROMANIA	RO
Officially, Socialist Republic of Romania.		
172	RWANDA	RW
Officially, Republic of Rwanda.		
173	ST. CHRISTOPHER-NEVIS-ANGUILLA	SC
Officially, State of St. Christopher-Nevis-Anguilla. U.K. associated state: also called St. Kitts. Anguilla is technically still part of the country name although it is now administratively separate.		
174	ST. HELENA	SH
Officially, Colony of St. Helena. U.K. colony: includes Ascension, Gough, Inaccessible, Nightingale, and Tristan de Cunha islands.		
175	ST. LUCIA	ST
Officially, State of St. Lucia. U.K. associated state.		

23 January 1975

a. <u>Item No.</u>	b. <u>Item Name</u>	d. <u>Data Code</u>
176	ST. PIERRE AND MIQUELON	SB
e. <u>Explanation:</u> Officially, Territory of St. Pierre and Miquelon. French overseas territory.		
177	ST. VINCENT	VC
Officially, State of St. Vincent. U.K. associated state: includes northern Grenadine islands.		
178	SAN MARINO	SM
Officially, Republic of San Marino.		
179	SAO TOME AND PRINCIPE	TP
Officially, Province of Sao Tome and Principe. Portuguese overseas province.		
180	SAUDI ARABIA	SA
Officially, Kingdom of Saudi Arabia.		
181	SENEGAL	SG
Officially, Republic of Senegal.		
182	SEYCHELLES	SE
Officially, Colony of the Seychelles. U.K. colony: includes Alphonse, Bijoutier, and Francois islands; St. Pierre Islet; Cosmoledo Group, and the Amirante Isles.		
183	SIERRA LEONE	SL
Officially, Republic of Sierra Leone.		
184	SIKKIM	SK
Officially, State of Sikkim. Protectorate of India.		
185	SINGAPORE	SN
Officially, Republic of Singapore.		
186	SOMALIA	SO
Officially, Somali Democratic Republic.		
187	SOUTH AFRICA	SF
Officially, Republic of South Africa. Includes Walvis Bay, and Marion and Prince Edward islands.		
188	SOUTHERN RHODESIA	RH
Officially, Colony of Rhodesia. U.K. colony.		

23 January 1975

DIAM 65-18B

a. <u>Item No.</u>	b. <u>Item Name</u>	d. <u>Data Code</u>
189	SOUTH-WEST AFRICA	WA
e. <u>Explanation:</u>	International territory. Also called Namibia.	
190	SOVIET UNION	UR
	Officially, Union of Soviet Socialist Republics. Includes the de facto areas of Estonia, Latvia, Lithuania, southern Kuril Islands, Habomai Islands, southern Sakhalin, and northern East Prussia.	
191	SPAIN	SP
	Officially, Spanish State. Includes the Balearic and Canary Islands. Excludes Ceuta, Melilla, Islas Chafarinas, Penon de Alhucemas, and Penon de Velez de la Gomera. (See SPANISH NORTH AFRICA).	
192	SPANISH NORTH AFRICA	ME
	Includes Ceuta, Melilla, Islas Chafarinas, Penon de Alhucemas, and Penon de Velez de la Gomera.	
193	SPANISH SAHARA	SS
	Officially, Province of Sahara. Province in Africa.	
194	SPRATLY ISLANDS	PG
	Disputed islands in the South China Sea.	
195	SRI LANKA	CE
	Officially, Republic of Sri Lanka.	
196	SUDAN	SU
	Officially, Democratic Republic of the Sudan.	
197	SURINAM	NS
	Part of the Netherlands realm.	
198	SVALBARD	SV
	Norwegian territory: includes Spitsbergen and Bear Island.	
199	SWAZILAND	WZ
	Officially, Kingdom of Swaziland.	
200	SWEDEN	SW
	Officially, Kingdom of Sweden.	
201	SWITZERLAND	SZ
	Officially, Swiss Confederation.	

a. <u>Item No.</u>	b. <u>Item Name</u>	d. <u>Data Code</u>
202	SYRIA	SY
e. <u>Explanation:</u>	Officially, Syrian Arab Republic.	
203	TANZANIA	TZ
	Officially, United Republic of Tanzania.	
204	THAILAND	TH
	Officially, Kingdom of Thailand.	
205	TOGO	TO
	Officially, Republic of Togo.	
206	TOKELAU ISLANDS	TL
	New Zealand territory claimed by the United States: includes Atafu, Fakaofu, and Nukunono atolls.	
207	TONGA	TN
	Officially, Kingdom of Tonga.	
208	TRINDIAD AND TOBAGO	TD
209	TRUST TERRITORY OF THE PACIFIC ISLANDS	TQ
	United States administered: includes Caroline, Mariana, and Marshall island groups.	
210	TUNISIA	TS
	Officially, Republic of Tunisia.	
211	TURKEY	TU
	Officially, Republic of Turkey.	
212	TURKS AND CAICOS ISLANDS	TK
	Officially, Colony of the Turks and Caicos Islands. U.K. colony.	
213	UGANDA	UG
	Officially, Republic of Uganda.	
214	UNITED ARAB EMIRATES	TC
	Includes Abu Dhabi, Dubai, Sharjah, Ajman, Umm al Qaiwain, Ras al Khaimah, and Fujairah.	

23 January 1975

DIAM 65-188

a. <u>Item No.</u>	b. <u>Item Name</u>	d. <u>Data Code</u>
215	UNITED KINGDOM	UK
e. <u>Explanation:</u> Officially, United Kingdom of Great Britain and Northern Ireland. Includes Orkney, Shetland, and Channel islands and the Isle of Man.		
216	UNITED STATES	US
Officially, United States of America. Fifty states and the District of Columbia.		
217	UNITED STATES MISC. PACIFIC ISLANDS	IQ
Outlying areas: includes Kingman Reef; Baker, Howland, and Jarvis islands; and Palmyra Atoll.		
218	UPPER VOLTA	UV
Officially, Republic of Upper Volta.		
219	URUGUAY	UY
Officially, Oriental Republic of Uruguay.		
220	VATICAN CITY	VT
Officially, State of the Vatican City.		
221	VENEZUELA	VE
Officially, Republic of Venezuela.		
222	VIET-NAM, NORTH	VN
Also known as "The Democratic People's Republic of Viet-Nam." Regime not recognized by the U.S.		
223	VIET-NAM, REPUBLIC OF	VS
Officially, Republic of Viet-Nam.		
224	VIRGIN ISLANDS	VQ
Officially, Virgin Islands of the United States. U.S. territory.		
225	WAKE ISLAND	WQ
U.S. territory.		
226	WALLIS AND FUTUNA	WF
Officially, Territory of Wallis and Futuna. French overseas territory: includes Iles de Home, Ile Uvea, and Ile Alofi.		
227	WESTERN SAMOA	WS
Officially, The Independent State of Western Samoa.		

a. <u>Item No.</u>	b. <u>Item Name</u>	d. <u>Data Code</u>
228	YEMEN (ADEN)	YS
e. <u>Explanation:</u> Officially, the People's Democratic Republic of Yemen. Includes islands of Kamaran, Perim, and Socotra.		
229	YEMEN (SANA)	YE
Officially, Yemen Arab Republic.		
230	YUGOSLAVIA	YO
Officially, Socialist Federalist Republic of Yugoslavia.		
231	ZAIRE	CG
Officially, Republic of Zaire.		
232	ZAMBIA	ZA
Officially, Republic of Zambia.		

23 January 1975

DIAM 65-188

2. Countries of the World Data Items and Data Codes in Data Code Sequence

<u>Data Code</u>	<u>Item Name</u>
AC	Antigua
AF	Afghanistan
AG	Algeria
AL	Albania
AN	Andorra
AO	Angola
AQ	American Samoa
AR	Argentina
AS	Australia
AT	Ashmore and Cartier Islands
AU	Austria
AV	Anguilla
AY	Antarctica
BA	Bahrain
BB	Barbados
BC	Botswana
BD	Bermuda
BE	Belgium
BF	Bahamas, The
BG	Bangladesh
BH	Belize
BL	Bolivia
BM	Burma
BP	British Solomon Islands
BQ	Navassa Island
BR	Brazil
BT	Bhutan
BU	Bulgaria
BV	Bouvet Island
BX	Brunei
BY	Burundi
CA	Canada
CB	Cambodia
CD	Chad
CE	Sri Lanka
CF	Congo
CG	Zaire
CH	China, Peoples Republic of
CI	Chile
CJ	Cayman Islands
CK	Cocos (Keeling) Islands
CM	Cameroon

<u>Data Code</u>	<u>Item Name</u>
CN	Comoro Islands
CO	Colombia
CR	Coral Sea Islands Territory
CS	Costa Rica
CT	Central African Republic
CU	Cuba
CV	Cape Verde
CW	Cook Islands
CY	Cyprus
CZ	Czechoslovakia
DA	Denmark
DM	Dahomey
DO	Dominica
DR	Dominican Republic
EC	Ecuador
EG	Egypt
EI	Ireland
EK	Equatorial Guinea
EQ	Canton and Enderbury Islands
ES	El Salvador
ET	Ethiopia
FA	Falkland Islands (Islas Malvinas)
FG	French Guiana
FI	Finland
FJ	Fiji
FO	Faeroe Islands
FP	French Polynesia
FR	France
FS	French Southern and Antarctic Lands (excluding Terre Adelie)
FT	French Territory of AFARS and ISSAS
GA	Gambia
GB	Gabon
GC	German Democratic Republic
GE	Germany, Federal Republic of
GH	Ghana
GI	Gibraltar
GJ	Grenada
GL	Greenland
GI	Gilbert and Ellice Islands
GP	Guadeloupe
GQ	Guam
GR	Greece
GT	Guatemala
GV	Guinea
GY	Guyana

<u>Data Code</u>	<u>Item Name</u>
GZ	Gaza Strip
HA	Haiti
HK	Hong Kong
HM	Heard Island and McDonald Islands
HO	Honduras
HU	Hungary
IC	Iceland
ID	Indonesia
IN	India
IO	British Indian Ocean Territory
IQ	United States Misc. Pacific Islands
IR	Iran
IS	Israel
IT	Italy
IU	Israel-Syria Demilitarized Zones
IV	Ivory Coast
IW	Israel-Jordan Demilitarized Zones
IY	Iraq-Saudi Arabia Neutral Zone
IZ	Iraq
JA	Japan
JM	Jamaica
JN	Jan Mayen
JO	Jordan
JQ	Johnston Atoll
KE	Kenya
KN	Korea, North
KS	Korea, Republic of
KT	Christmas Island (Indian Ocean)
KU	Kuwait
LA	Laos
LE	Lebanon
LI	Liberia
LS	Liechtenstein
LT	Lesotho
LU	Luxembourg
LY	Libya
MA	Madagascar
MB	Martinique
MC	Macao
ME	Spanish North Africa
MG	Mongolia
MH	Montserrat
MI	Malawi
ML	Mali
MN	Monaco
MO	Morocco

23 January 1975

<u>Data Code</u>	<u>Item Name</u>
MP	Mauritius
MQ	Midway Islands
MR	Mauritania
MT	Malta
MU	Oman
MV	Maldives
MX	Mexico
MY	Malaysia
MZ	Mozambique
NA	Netherlands Antilles
NC	New Caledonia
NE	Niue
NF	Norfolk Island
NG	Niger
NH	New Hebrides
NI	Nigeria
NL	Netherlands
NO	Norway
NP	Nepal
NR	Nauru
NS	Surinam
NU	Nicaragua
NZ	New Zealand
PA	Paraguay
PC	Pitcairn
PE	Peru
PF	Paracel Islands
PG	Spratly Islands
PK	Pakistan
PL	Poland
PN	Panama
PO	Portugal
PP	Papua New Guinea
PQ	Canal Zone
PT	Portuguese Timor
PU	Guinea-Bissau
QA	Qatar
RE	Reunion
RH	Southern Rhodesia
RO	Romania
RP	Philippines
RQ	Puerto Rico
RW	Rwanda
SA	Saudi Arabia
SB	St. Pierre and Miquelon

23 January 1975

DIAM 65-18B

<u>Data Code</u>	<u>Item Name</u>
SC	St. Christopher-Nevis-Anguilla
SE	Seychelles
SF	South Africa
SG	Senegal
SH	St. Helena
SK	Sikkim
SL	Sierra Leone
SM	San Marino
SN	Singapore
SO	Somalia
SP	Spain
SS	Spanish Sahara
ST	St. Lucia
SU	Sudan
SV	Svalbard
SW	Sweden
SY	Syria
SZ	Switzerland
TC	United Arab Emirates
TD	Trinidad and Tobago
TH	Thailand
TK	Turks and Caicos Islands
TL	Tokelau Islands
TN	Tonga
TO	Togo
TP	Sao Tome and Principe
TQ	Trust Territory of the Pacific Islands
TS	Tunisia
TU	Turkey
TW	China, Republic of
TZ	Tanzania
UG	Uganda
UK	United Kingdom
UR	Soviet Union
US	United States
UV	Upper Volta
UY	Uruguay
VC	St. Vincent
VE	Venezuela
VI	British Virgin Islands
VN	Viet-Nam, North
VQ	Virgin Islands (U.S.)
VS	Viet-Nam, Republic of
VT	Vatican City

23 January 1975

Data
CodeItem Name

WA	South-West Africa
WB	Germany, Berlin
WF	Wallis and Futuna
WQ	Wake Island
WS	Western Samoa
WZ	Swaziland
YE	Yemen (Sana)
YO	Yugoslavia
YS	Yemen (Aden)
ZA	Zambia

APPENDIX D.1

REGION OF COUNTRY

1. Region of Country Data Items and Data Codes in Alphabetical Sequence:

a. <u>Item No.</u>	b. <u>Item Name</u>	c. <u>Item Abbreviation</u>	d. <u>Data Code</u>
Ø1	Abu Musa (Jazireh-ye Abu Musa)	ABU-MSA	AB

e. Explanation

Disputed island in the Persian Gulf; latitude 25°52'N, and longitude 55°03'E. First name is Arabic and alternate name is Persian.

Ø2	Alaska	ALSKA	AK
----	--------	-------	----

The NW part of North America, bounded on N by Arctic Ocean, on E by Yukon and British Columbia, on SW by Pacific Ocean, and on W by Bering Sea and Arctic Ocean; constitutes a first-order administrative division (state) of the United States.

Ø3	Andaman Islands	ANDMN-IS	ZQ
----	-----------------	----------	----

The northern group of islands in E part of the Bay of Bengal. Major islands are North Andaman, Middle Andaman, South Andaman, and Little Andaman. The Andaman Islands form, with the Nicobar Islands, the union territory of Andaman and Nicobar Islands, India.

Ø4	Annobon	ANOBN	YR
----	---------	-------	----

Island located at latitude 1°25'S and longitude 5°36'E, Gulf of Guinea. Forms, with island of Fernando Poo, the province of Fernando Poo, Equatorial Guinea.

Ø5	Azores (Acores)	AZRS	AZ
----	--------------------	------	----

Group of nine islands and several islets in the North Atlantic Ocean that consists of the first-order administrative divisions (districts) of Angra do Heroismo, Horta, and Ponta Delgada, Portugal.

Ø6	Balearic Islands	BALRC-IS	BI
----	------------------	----------	----

Island group in the western part of the Mediterranean Sea near the east coast of Spain which forms the province of Baleares in the country of Spain.

a. <u>Item No.</u>	b. <u>Item Name</u>	c. <u>Item Abbreviation</u>	d. <u>Data Code</u>
07	Bismarck Archipelago	BSMRCK-ARCH	ZH

e. Explanation

Island group in the South Pacific Ocean, north of the eastern end of the island of New Guinea. Consists of the major islands of New Britain, New Ireland, New Hanover, Admiralty Islands, and about 200 other islands and islets of the territory of Papua New Guinea.

08	Bonin Islands (Ogasawara-gunto)	BONIN-IS	BJ
----	------------------------------------	----------	----

Group of 15 volcanic islands in the North Pacific Ocean within the area formed by the coordinates: 26°30'N 141°00'E, 26°30'N 143°00'E, 27°44'N 141°00'E, and 27°44'N 143°00'E. Administered as part of the prefecture of Tokyo-to, Japan.

09	Bornholm Island	BORNH-I	BN
----	-----------------	---------	----

Island in the Baltic, 25 miles south of Sweden, forming the county of Bornholm in the country of Denmark.

10	Cabinda	CBNDA	VK
----	---------	-------	----

Portuguese territory N of Congo River.

11	Caicos Islands	CACS-IS	ZD
----	----------------	---------	----

Island group in the Caribbean Sea ENE of Great Inagua Island. Consists of the islands of South Caicos, East Caicos, Grand Caicos, North Caicos, West Caicos, Providenciales, and numerous small cays that comprise four first-order administrative divisions (district boards), colony of Turks and Caicos Islands.

12	Canary Islands	CNRY-IS	ZZ
----	----------------	---------	----

Island group in the North Atlantic Ocean, that consists of the first-order administrative divisions (provinces) of Santa Cruz de Tenerife and Las Palmas, Spain.

13	Caroline Islands	CRLNE-IS	ZL
----	------------------	----------	----

Archipelago in the North Pacific Ocean that is part of the Trust Territory of the Pacific Islands. Consists of the first-order administrative divisions of Palau, Ponape, Truk, and Yap of the Trust Territory of the Pacific Islands.

U

a. <u>Item No.</u>	b. <u>Item Name</u>	c. <u>Item Abbreviation</u>	d. <u>Data Code</u>
--------------------	---------------------	-----------------------------	---------------------

14	Cayman Brac	CYMN-BRAC	ZC
----	-------------	-----------	----

e. Explanation

The easternmost island of the Cayman Islands in the Caribbean Sea NW of Jamaica. Consists of four first-order administrative divisions (districts) of the Cayman Islands.

15	Celebes (Sulawesi)	CLBS	XA
----	-----------------------	------	----

Island in the Malay Archipelago east of Borneo and south of the Philippine Islands. Consists of four first-order administrative divisions (provinces) of the country of Indonesia.

16	Central and Southern Line Islands	CNTRL-SRN-LIN-IS	CL
----	---	------------------	----

Disputed area between U.K. and U.S. Includes Caroline, Flint, Malden, Starbuck, and Vestok islands.

17	Channel Islands	CHNL-IS	CK
----	-----------------	---------	----

British group of islands in the English Channel 10 to 30 miles off W coast of Manche department, France.

18	Corfu (Kerkira)	CORFU	VI
----	--------------------	-------	----

Island in the Ionian Sea off the NW coast of Greece. With the island of Paxos to the south forms Corfu department of Greece.

19	Corisco	CRSCO	YT
----	---------	-------	----

Island located at latitude 0°55'N and longitude 9°19'E, Gulf of Guinea. Administered as part of the province of Rio Muni, Equatorial Guinea.

20	Corn Islands	CORN-IS	VF
----	--------------	---------	----

Two small islands, Great Corn Island and Little Corn Island, in the Caribbean Sea. Administered as part of the department of Zelaya, Nicaragua.

14 September 1973

a. <u>Item No.</u>	b. <u>Item Name</u>	c. <u>Item Abbreviation</u>	d. <u>Data Code</u>
21	Corsica (Corse)	JRSCA	VP

e. Explanation

Island in the Mediterranean (south of the Ligurian Sea) comprising the first-order administrative division (department) of Corse in the country of France.

22	Crete (Kriti)	CRETE	VJ
----	------------------	-------	----

An island in the Eastern Mediterranean Sea geographically separated from, but an integral part of, the country of Greece. It forms the Prefecture of Kriti.

23	Cyclades (Kikladhes Nisoi)	CYCLDS	CX
----	-------------------------------	--------	----

Group of about 220 islands in the Southern Aegean Sea in the Prefecture of Nisoi Aiyaiou (Aegean Islands) in the country of Greece.

24	Diego Garcia	DGO-GRCA	YL
----	--------------	----------	----

Island located at latitude 7°20'S and longitude 72°25'E, Indian Ocean. The major island of the Chagos Archipelago, British Indian Ocean Territory.

25	Dodecanese	DODCNSE	DD
----	------------	---------	----

Group of islands consisting of about 12 islands in the Southern Sporades Group located in the SE Aegean Sea. They are part of Nisoi Aiyaiou (Aegean Islands).

26	Easter Island (Isla de Pascua)	ESTR-I	XZ
----	-----------------------------------	--------	----

The small island in the South Pacific Ocean which is part of the first-order administrative division of Valparaiso, Chile.

27	Eastern Soviet Union	E-USSR	WV
----	-------------------------	--------	----

The section of the Soviet Union consisting of that part of the Rossiyskaya SFSR east of the Ural Mountains and Ural River.

14 September 1973

DIAM 65-18A

a. <u>Item No.</u>	b. <u>Item Name</u>	c. <u>Item Abbreviation</u>	d. <u>Data Code</u>
28	East Panama	E-PNMA	WT

e. Explanation

The part of the country of Panama located east of the Panama Canal Zone.

29	Ellice Islands	ELLCE-IS	ZM
----	----------------	----------	----

Island group in the South Pacific Ocean north of the Fiji Islands and SE of the Gilbert Islands. Consists of nine coral atolls which are part of the Gilbert and Ellice Islands.

30	England	ENGLD	WK
----	---------	-------	----

The south part of the island of Great Britain, excluding Wales. The largest division of the United Kingdom. Consists of 46 first-order administration divisions (counties) of the United Kingdom.

31	Fernando Poo	FRNDO-POO	ZX
----	--------------	-----------	----

Island located at latitude 3°30'N and longitude 8°42'E, Gulf of Guinea. Forms, with the island of Annobon, the province of Fernando Poo, Equatorial Guinea.

32	Franz Josef Land (Zemlya Frantsa-Iosifa)	FRNZ-JSF-LND	XX
----	---	--------------	----

Archipelago in Arctic Ocean located 80° to 82° N, and longitude 43° to 65° E. Administered as part of Rossiyskaya SFSR, Soviet Union.

33	Frisian Islands	FRSN-IS	FN
----	-----------------	---------	----

Chain of islands in North Sea including: (1) North Frisian Islands off NW coast of Schleswig-Holstein, NW Germany, and the SW coast of Denmark; chief islands Sylt, Fohr, Nordstrand, Pellworm, and Amrum (German); Romo, Fano, and Mano (Danish). (2) East Frisian Islands off Lower Saxony state, NW Germany; chief islands Borkum, Juist, Norderney, Langeoog, Spiekeroog, and Wangerooge. (3) West Frisian Islands of Wadden Zee and N Netherlands coast; chief islands Texel, Vlieland, Terschelling, Ameland, and Schiermonnikoog. Helgoland belongs to German group of North Frisian Islands.

14 September 1973

a. <u>Item No.</u>	b. <u>Item Name</u>	c. <u>Item Abbreviation</u>	d. <u>Data Code</u>
34	Futuna (Iles de Horne)	FTNA	XR

e. Explanation

Island group in the South Pacific Ocean that is NE of the Fiji Islands. Consists of two islands, Futuna and Alofi, which are part of the Wallis and Futuna Islands, a territory of France.

35	Gilbert Islands	GLBRT-IS	GG
----	-----------------	----------	----

Island group containing 16 atolls in the W Pacific Ocean on the Equator, SSE of Marshall Islands and NE of Solomon Islands. Part of the Gilbert and Ellice Islands.

36	Grand Cayman	GND-CYMN	ZE
----	--------------	----------	----

The largest and westernmost island of the Cayman Islands in the Caribbean Sea NW of Jamaica. Consists of three first-order administrative divisions (districts) of the Cayman Islands.

37	Hawaii (Hawaiian Islands)	HWII	HW
----	------------------------------	------	----

Chain of volcanic and coral islands in N central Pacific Ocean, 2,090 miles WSW of San Francisco, comprising 20 islands; constitutes a first-order administrative division (state) of the United States.

38	Hokkaido	HKDO	HD
----	----------	------	----

The northernmost of the four main islands of Japan in the Pacific Ocean off the E coast of Asia, N of island of Honshu. Comprises a first-order administrative division (prefecture) of the country of Japan.

39	Honshu	HNSHU	XT
----	--------	-------	----

The largest island of the country of Japan located between the islands of Hokkaido on the north and Shikoku on the south. Consists of 34 first-order administrative divisions (prefectures) of Japan.

40	Iles Loyaute	IS-LYTE	ZN
----	--------------	---------	----

Island group in the South Pacific Ocean in the eastern part of the territory of New Caledonia. Consists of the major islands of Lifou, Mare, and Ouvea, which are also first-order administrative divisions of the territory of New Caledonia.

14 September 1973

DIAM 65-18A

a. <u>Item No.</u>	b. <u>Item Name</u>	c. <u>Item Abbreviation</u>	d. <u>Data Code</u>
41	Isla del Coco	I-DL-COCO	CC

e. Explanation

Group of approximately 20 small coral islands in the Indian Ocean, about 580 miles SW of Java.

42	Isla Sala y Gomez	I-SLA-Y-GMZ	WC
----	-------------------	-------------	----

Island located at latitude 26°28'S and longitude 105°W, S Pacific Ocean. Administered as part of Valparaiso province, Chile.

43	Isla San Ambrosio	I-SN-AMBRSO	YX
----	-------------------	-------------	----

Island located at latitude 26°21'S and longitude 79°52'W, Pacific Ocean. Administered as part of the province of Atacama, Chile.

44	Isla San Felix	I-SN-FLX	YK
----	----------------	----------	----

Island located at latitude 26°17'S and longitude 80°05'W, Pacific Ocean. Administered as part of the province of Atacama, Chile.

45	Islas de Elobey	IS-ELBY	YU
----	-----------------	---------	----

Two islands, Elobey Grande and Elobey Chico (Great and Little Elobey), located in the Gulf of Guinea. Administered as part of the province of Rio Muni, Equatorial Guinea.

46	Islas Juan Fernandez	IS-JN-FRNDZ	YV
----	-------------------------	-------------	----

Group of three islands, Isla Alejandro Selkirk, Isla Robinson Crusoe, and Isla Santa Clara, or Goat Island, located in the S Pacific Ocean. Administered as part of Valparaiso province, Chile.

47	Isola Maddalena	I-MDLNA	IM
----	-----------------	---------	----

Island off the extreme NE coast of Sardinia in the Tyrrhenian Sea and administered by the compartimento of Sardegna in the country of Italy.

48	Isole d'Elba	I-D-ELBA	YB
----	--------------	----------	----

Island located at latitude 42°46'N and longitude 10°17'E in the Mediterranean Sea. Administered as part of the region of Toscana, Italy, and forming part of the Tuscan Archipelago.

14 September 1973

a. <u>Item No.</u>	b. <u>Item Name</u>	c. <u>Item Abbreviation</u>	d. <u>Data Code</u>
49	Isole di Pantelleria	I-D-PNTLRA	YC

e. Explanation

Island located at latitude 36°47'N and longitude 12°00'E in the Mediterranean Sea. Administered as part of the first-order administrative division (region) of Sicilia, Italy.

50	Isole Eolie	IS-ELE	YY
----	-------------	--------	----

Group of small islands in the SE Tyrrhenian Sea. Includes Isola Salina, Isola Vulcano, Isola Stromboli, and Isola Lipari. Administered as part of the first-order administrative division (region) of Sicilia, Italy.

51	Isole Pelagie (Pelagian Islands)	IS-PLGE	YD
----	-------------------------------------	---------	----

The islands of Lampedusa, Isola di Linosa, and Isolotto Lampione located in the Mediterranean Sea between Malta and Tunisia. Administered as part of the first-order administrative division (region) of Sicilia, Italy.

52	Java (Djawa)	JAVA	XB
----	-----------------	------	----

Island in the Greater Sunda Islands group, SE of Sumatra (Sumatera) and south of Borneo. Consists of five first-order administrative divisions (provinces) of the country of Indonesia.

53	Kalimantan	KLMTN	XC
----	------------	-------	----

The southern part of the island of Borneo in the Malay Archipelago that is E of Sumatra, N of Java, and W of Celebes. Consists of four first-order administrative divisions (provinces) of the country of Indonesia.

54	Kamaran	KMRN	KM
----	---------	------	----

Island in the S Red Sea, off the coast of Yemen, SW Arabia, administratively attached to Yemen (Aden).

14 September 1973

DIAM 65-18A

a. <u>Item No.</u>	b. <u>Item Name</u>	c. <u>Item Abbreviation</u>	d. <u>Data Code</u>
55	Kuril Islands (Kuril'skiye Ostrova)	KURIL-IS	WR

e. Explanation

Island group off E coast of Asia extending 730 miles N and S between S tip of Poluostrov Kamchatka (peninsula) to NE coast of island of Hokkaido, Japan. Administered as part of Rossiyskaya SFSR, Soviet Union.

56	Kyushu	KYSHU	XV
----	--------	-------	----

The southernmost major island of Japan and entirely SW of the islands of Honshu and Shikoku. Consists of seven first-order administrative divisions (prefectures) of Japan.

57	Laccadive Islands	LCDV-IS	LD
----	-------------------	---------	----

Group of islands and coral reefs in Arabian Sea, 200 miles off the SW coast of India.

58	Lesvos (Nisos Lesvos)	LSVS	LV
----	--------------------------	------	----

Island in E Aegean Sea off NW coast of Turkey. Forms part of the Nisoi Aiyaiou (Aegean Islands) Prefecture in the country of Greece.

59	Leyte	LEYTE	XJ
----	-------	-------	----

One of the Visayan Islands, in the Philippines. Consists of the first-order administrative divisions (provinces) of Leyte and Southern Leyte, Philippines.

60	Limnos (Nisos Limnos)	LMNS	LM
----	--------------------------	------	----

Island in N Aegean Sea off W coast of Turkey. Administratively part of Nisoi Aiyaiou (Aegean Islands) Prefecture in the country of Greece.

14 September 1973

a. <u>Item No.</u>	b. <u>Item Name</u>	c. <u>Item Abbreviation</u>	d. <u>Data Code</u>
61	Little Cayman	LTL-CYMN	LC

e. Explanation

The center island of the Cayman Islands in the Caribbean Sea NW of Jamaica. Consists of the first-order administrative division (district) of the Cayman Islands.

62	Lord Howe Island	LRD-HWE-I	YH
----	------------------	-----------	----

Island located at latitude 31°30'S and longitude 159°E, SW Pacific Ocean. Administered as part of the state of New South Wales, Australia.

63	Luzon	LUZON	PI
----	-------	-------	----

Island in the Philippines located in the northern part of that country between the Philippine Sea and the South China Sea. Consists of 27 first-order administrative divisions (provinces) of the Philippines.

64	Lyakhovskiye Ostrova (Lyakhov Islands)	LYKHSKE-OSTRV	YG
----	---	---------------	----

Two islands, Ostrov Bol'shoy Lyakhovskiy and Ostrov Malyy, Lyakhovskiy (Great Lyakhov and Little Lyakhov). Located at western limit of East Siberian Sea. Administered as part of Rossiyskaya SFSR, Soviet Union.

65	Madeira Islands (Arquipelago da Madeira)	MDRA-IS	VD
----	--	---------	----

Island group in E Atlantic Ocean off coast of Morocco, N of Canary Islands and SE of the Azores, 32°3'N latitude to 33°7' and 16°13'W longitude to 16°38'; comprises two inhabited islands, Madeira and Porto Santo, and two groups of barren islets, the Desertas and Salvages.

66	Manchuria	MNCHRA	WY
----	-----------	--------	----

Territory in the northeastern section of the Peoples' Republic of China. Consists of the first-order administrative divisions (provinces) or Heilungkiang, Kirin, and Liaoning, Peoples' Republic of China.

a. <u>Item No.</u>	b. <u>Item Name</u>	c. <u>Item Abbreviation</u>	d. <u>Data Code</u>
67	Manua Islands	MANUA-IS	ZP

e. Explanation

Island group in the South Pacific Ocean, E of the island of Tutuila, consists of the three islands of Ofu, Olosega, and Tau, which are administered by American Samoa. Manua is also one of the three first-order administrative divisions of American Samoa.

68	Mariana Islands	MRNA-IS	VM
----	-----------------	---------	----

Island group in W Pacific Ocean, about 1,500 miles E of the Philippine Islands and 1,350 miles S of Honshu, Japan; latitude 13° to 21° N and longitude about 146°E; comprises 15 islands.

69	Marshall Islands	MRSHL-IS	VH
----	------------------	----------	----

Group of 32 atolls and more than 850 reefs in W Pacific Ocean, E of the Caroline Islands and NNW of the Gilbert Islands, 5° to 15° N latitude and 162° to 173° E longitude; comprise the Ratak and Ralik chains of islands.

70	Mindanao	MNDNO	XL
----	----------	-------	----

Island in the Philippines located in the southern part of that country just north of the Celebes Sea. Consists of 16 first-order administrative divisions (provinces) of the Philippines.

71	Mindoro	MNDRO	XM
----	---------	-------	----

Island in the Philippines, SW of Luzon. Consists of the first-order administrative divisions (provinces) of Mindoro Occidental, and Mindoro Oriental of the Philippines.

72	Negros	NGRS	XN
----	--------	------	----

Island in the Philippines, SE of Luzon. Consists of the first-order administrative divisions (provinces) of Negros Occidental and Negros Oriental of the Philippines.

73	Nevis	NEVIS	LW
----	-------	-------	----

Island in the eastern West Indies in the Caribbean Sea. Consists of five first-order administrative divisions of the associated state of St. Christopher-Nevis.

14 September 1973

a. <u>Item No.</u>	b. <u>Item Name</u>	c. <u>Item Abbreviation</u>	d. <u>Data Code</u>
74	New Britain	NEW-BRTN	ZI

e. Explanation

The largest island of the Bismarck Archipelago in the South Pacific Ocean. Consists of the first-order administrative divisions of East New Britain and West New Britain, territory of Papua New Guinea.

75	New Siberian Islands (Novosibirskiye Ostrova)	NEW-SBRN-IS	YH
----	--	-------------	----

Island group in Arctic Ocean between Laptev Sea (More Laptevykh) and East Siberian Sea (Vostochno-Sibirskoye More). Major islands are Ostrov Kotel'nyy, Ostrov Faddeyevskiy, and Ostrov Novaya Sibir'. Administered as part of Rossiyskaya SFSR, Soviet Union. The Lyakhovskiye Ostrova (Lyakhov Islands) are not included in this island group.

76	Nicobar Islands	NCBR-IS	YZ
----	-----------------	---------	----

The southern group of islands in E part of the Bay of Bengal. Major islands are Great Nicobar, Camorta, Nancowry, Car Nicobar, Teressa, and Little Nicobar. The Nicobar Islands form, with the Andaman Islands, the union territory of Andaman and Nicobar Islands, India.

77	Northern Ireland	N-IRLND	WN
----	------------------	---------	----

The part of the United Kingdom that occupies the northeastern section of the island of Ireland. Consists of six first-order administrative divisions (counties) of the United Kingdom.

78	Novaya Zemlya	NVYA-Z	WE
----	---------------	--------	----

Two large islands in the Arctic Ocean off the NE coast of the Soviet Union. Administered as part of Rossiyskaya SFSR, Soviet Union.

14 September 1973

DIAM 65-18A

a. <u>Item No.</u>	b. <u>Item Name</u>	c. <u>Item Abbreviation</u>	d. <u>Data Code</u>
79	Okinawa-gunto	OKNWA-GNTO	XG

e. Explanation

Island group in the center of the chain of Ryukyu Islands. Consists of Okinawa-gunto and the small islands of Ie-shima, Iheya-retto, Kume-shima, and Kerma-retto, which comprise forty second-order administrative divisions of Japan.

80	Panay	PANAY	XI
----	-------	-------	----

One of the Visayan Islands, in the Philippines. Consists of the first-order administrative divisions (provinces) of Aklan, Antique, Capiz, and Iloilo, Philippines.

81	Pemba	PEMBA	PM
----	-------	-------	----

Island in the Indian Ocean off NE coast of Tanganyika, E Africa, N of island of Zanzibar; included with island of Zanzibar in the Zanzibar sultanate.

82	Perim (Barim)	PERIM	PR
----	------------------	-------	----

Island in Bab el Mandeb Strait at the entrance to the Red Sea; 96 miles W of Yemen (Aden) to which it is administratively attached.

83	Rhodes	RHDS	RD
----	--------	------	----

Island in the SE Aegean Sea off the SW coast of Turkey belonging to the Southern Sporades Group. Administratively part of the Nisoi Aiyaiou (Aegean Islands) Prefecture of Greece.

84	Rodrigues	RDRGUS	RU
----	-----------	--------	----

British island of the Mascarene Islands in the Indian Ocean about 500 miles E of Madagascar; a dependency of Mauritius.

14 September 1973

a. <u>Item No.</u>	b. <u>Item Name</u>	c. <u>Item Abbreviation</u>	d. <u>Data Code</u>
88	Sabah	SABAH	VB

e. Explanation

Territory of Federation of Malaysia, formerly a British colony, NE part of Borneo, Malay Archipelago.

89	St. Christopher (St. Kitts)	ST-CHRIS	WD
----	--------------------------------	----------	----

Island in the eastern West Indies in the Caribbean Sea. Consists of nine first-order administrative divisions of the associated state of St. Christopher-Nevis.

9087	Sakhalin (Ostrov Sakhalin)	SKHLN	YJ
------	-------------------------------	-------	----

Island off E coast of Asia in W part of Sea of Okhotsk. Administered as part of Rossiyskaya SFSR, Soviet Union.

88	Samar	SAMAR	
----	-------	-------	--

One of the Visayan Islands, in the Philippines. Consists of the first-order administrative divisions (provinces) of Samar del Norte (Northern Samar), Samar Occidental (Western Samar), and Samar Oriental (Eastern Samar), Philippines.

89	Samos Island	SAMOS-I	VA
----	--------------	---------	----

Island in the SE Aegean Sea off the W coast of Turkey belonging to the Southern Sporades Group. Forms part of the Nisoi Aiyaiou (Aegean Islands) Prefecture in the country of Greece.

90	Santo Antao	SNTO-ANTO	ZV
----	-------------	-----------	----

Island in the extreme northwest Cape Verde Islands, in the North Atlantic Ocean. Consists of the first-order administrative divisions of Paul and Riberia Grande of Cape Verde.

91	Sao Tiago	SAO-TGO	ZW
----	-----------	---------	----

The largest island of the Cape Verde Islands in the North Atlantic Ocean. Consists of the first-order administrative divisions of Praia, Santa Catarina, and Tarrafal of Cape Verde.

14 September 1973

DIAM 65-18A

a. <u>Item No.</u>	b. <u>Item Name</u>	c. <u>Item Abbreviation</u>	d. <u>Data Code</u>
92	Sarawak	SRWK	WV

e. Explanation

Territory of Federation of Malaysia in W part of Borneo. Touches Brunei and British North Borneo on NE and Indonesian Borneo on E and S; coastline extends along South China Sea on W and NW.

93	Sardinia (Sardegna)	SRDNA	SD
----	------------------------	-------	----

Island in the Mediterranean Sea which politically with some smaller islands, constitutes the compartimento of Sardegna in the country of Italy.

94	Scotland	SCTLND	WM
----	----------	--------	----

The northern part of the island of Great Britain. Consists of 33 first-order administrative divisions (counties) of the United Kingdom.

95	Severnaya Zemlya	SVRNVA-Z	XQ
----	------------------	----------	----

Island group in the Arctic Ocean off N central Soviet Union. Consists of three large islands (Ostrov Komsomolets, Ostrov Oktyabr'skoy Revolyutsii, and Ostrov Bol'shevik) and several smaller islands. Administered as part of Rossiyskaya SFSR, Soviet Union.

96	Shikoku	SHKU	XY
----	---------	------	----

The smallest of four major islands of Japan. Located between the islands of Honshu on the north and Kyushu on the west. Consists of four first-order administrative divisions (prefectures) of Japan.

97	Sicily (Sicilia)	SCLY	VL
----	---------------------	------	----

Island in the Mediterranean Sea which politically constitutes the compartimento of Sicilia in the country of Italy.

98	Society Islands (Iles de la Societe)	SCTY-IS	ZS
----	---	---------	----

Island group in the western part of French Polynesia, in the South Pacific Ocean. The principal island is Tahiti. The Society islands are administered as part of French Polynesia.

14 September 1973

a. <u>Item No.</u>	b. <u>Item Name</u>	c. <u>Item Abbreviation</u>	d. <u>Data Code</u>
99	Socotra	SCTRA	SJ

e. Explanation

An island which is part of Yemen (Aden) in the Indian Ocean, S of the Arabian Peninsula.

100	Solomon Islands	SLMN-IS	ZK
-----	-----------------	---------	----

Island group east of New Guinea in the South Pacific Ocean. Bougainville, Buka, and Green Islands form the first-order administrative division of Bougainville of the territory of Papua New Guinea. The remaining islands of the group are administered as part of the British Solomon Islands Protectorate.

101	South Orkney Islands	S-ORKNY-IS	WG
-----	----------------------	------------	----

Group of islands in the South Atlantic Ocean, S of the Scotia Sea, SE of the southern extremity of South America at 61°S and 45°W.

102	South Shetland Islands	S-SHTLND-IS	WH
-----	------------------------	-------------	----

Group of islands in the South Atlantic Ocean SE of the southern extremity of South America between 61° and 63° S and 54° and 63° W.

103	Soviet Central Asia	SOV-CTL-A	WW
-----	---------------------	-----------	----

The south-central part of the Soviet Union consisting of the first-order administrative divisions of Kazakhskaya SSR, Kirgizskaya SSR, Turkmenkaya SSR, Uzbekskaya SSR, and Tadzikskaya SSR.

104	Sumatra (Sumatera)	SMTRA	XE
-----	--------------------	-------	----

The large island in the western part of Indonesia and S of the Malay Peninsula. Consists of eight first-order administrative divisions (provinces) of Indonesia.

105	Swan Islands	SWAN-IS	SQ
-----	--------------	---------	----

Two small islands in W Caribbean Sea, N of Honduras and returned to Honduras by the U.S. in 1972.

14 September 1973

DIAM 65-18A

a. Item No. b. Item Name c. Item Abbreviation d. Data Code

106 Tasmania TSMNA TM

e. Explanation

Island in the S Pacific Ocean, S of Australia.

107 Truk Islands TRUK-IS TR

Island group in central Caroline Islands, W Pacific Ocean, about 925 miles E of Yap, 1,500 miles W of Tarawa in the Gilbert Islands, and 800 miles N of Rabaul. Group comprises about eleven major islands and many islets. Chief islands are Dublon, Noen, Tol, Udot, Fefan, and Uman.

108 Tunb al Kubra
(Jazireh-ye
Tonb-e Bozorg) TNB-AL-KBRA TA

Disputed island in the Persian Gulf; latitude 26°14'N and longitude 55°19'E. First name is Arabic and alternate name is Persian.

109 Tunb as Sughra
(Jazireh-ye
Tonb-e Kuchek) TNB-AS-SGHRA TG

Disputed island in the Persian Gulf; latitude 26°14'N and longitude 55°09'E. First name is Arabic and alternate name is Persian.

110 Tutuila TUTLA YN

The major island of America Samoa, SW central Pacific Ocean. Consists of two first-order administrative divisions (Eastern and Western) of American Samoa.

111 Vita Levu VTA-LVU ZT

The largest of the Fiji Islands in the South Pacific Ocean. Consists of the first-order administrative divisions of Western and Central of the Fiji Islands

112 Wales WALES WL

The principality that forms a wide peninsula on the western part of the island of Great Britain. Consists of 13 first-order administrative divisions (counties) of the United Kingdom.

14 September 1973

a. <u>Item No.</u>	b. <u>Item Name</u>	c. <u>Item Abbreviation</u>	d. <u>Data Code</u>
113	Walvis Bay (Walvisbaai)	WLVS-BAY	YA

e. Explanation

An exclave of South Africa administered as part of the province of the Cape of Good Hope. Located on Atlantic coast of South-West Africa.

114	Western Soviet Union	W-USSR	WX
-----	----------------------	--------	----

The section of the Soviet Union consisting of the first-order administrative divisions of Armyanskaya SSR, zerbaydzhanskaya SSR, Belorusskaya SSR, Estonskaya SSR, Gruzinskaya SSR, Latviyskaya SSR, Litovskaya SSR, Moldaavskaya SSR, Ukrainskaya SSR, and that part of the Rossiyskaya SFSSR west of the Ural Mountains and Ural River.

115	West Malaysia (Malaysia Barat)	WEST-MLYSA	XH
-----	-----------------------------------	------------	----

The integral part of the country of Malaysia that is in the southern part of the Malay Peninsula. Consists of eleven first-order administrative divisions (districts) of Malaysia.

116	West Panama	W-PNMA	WU
-----	-------------	--------	----

The part of the country of Panama located west of the Canal Zone.

117	Wrangel Island (Ostrov Vrangela)	WRNGL-I	YF
-----	-------------------------------------	---------	----

Island in the Arctic Ocean located at the NW limit of the Chuckchi Sea. Administered as part of Rossiyskaya SFSSR, Soviet Union.

118	Yap	YAP	YP
-----	-----	-----	----

Island group, W Caroline Islands, in W Pacific Ocean about 225 miles NE of Palau Islands; latitude about 9°30'N and longitude 138°E.

119	Zanzibar	ZNZBR	ZY
-----	----------	-------	----

Island in the Indian Ocean off the coast of eastern Africa. Consists of the first-order administrative divisions of Zanzibar Mjini, Zanzibar Shambani North, and Zanzibar Shambani South, of Tanzania.

14 September 1973

DIAM 65-18A

2. Region of Country Data Items and Data Codes in Data Code Sequence:

<u>Data Code</u>	<u>Item Name</u>
AB	Abu Musa
AK	Alaska
AZ	Azores
BI	Balearic Islands
BJ	Bonin Islands
BI	Bornholm Island
CC	Isla del Coco
CK	Channel Islands
CL	Central and Southern Line Islands
CX	Cyclades
DD	Dodecanese
FN	Frisian Islands
GG	Gilbert Islands
HD	Hokkaido
HW	Hawaii
IM	Isola Maddalena
KM	Kamran
LC	Little Cayman
LD	Laccadive Islands
LM	Limnos
LV	Lesvos
LW	Nevis
PI	Luzon
PM	Pemba
PR	Perim
RD	Rhodes
KU	Rodrigues
SD	Sardinia
SJ	Socotra
SQ	Swan Islands
TA	Tunb al Kubra
TG	Turb as Sughra
TH	Tasmania
TR	Truk Islands
VA	Samos Island
VB	Sabai
VD	Madeira Islands
VF	Corn Islands
VH	Marshall Islands
VJ	Crete
VK	Cabinda
VL	Sicily
VM	Mariana Islands

14 September 1973

Data
CodeItem Name

VP	Corsica
VU	Corfu
VW	Sarawak
WC	Isla Sala y Gomez
WD	St. Christopher
WE	Novaya Zemlya
WG	South Orkney Islands
WH	South Shetland Islands
WK	England
WL	Wales
WI	Scotland
WI	Northern Ireland
WR	Kuril Islands
WT	East Panama
WU	West Panama
WV	Eastern Soviet Union
WW	Soviet Central Asia
WX	Western Soviet Union
WY	Manchuria
XA	Celebes
XB	Java
XC	Kalimantan
XE	Sumatra
XG	Okinawa-gunto
XH	West Malaysia
XI	Panay
XJ	Leyte
XL	Mindanao
XM	Mindoro
XN	Negros
XP	Samar
XQ	Severnaya Zemlya
XR	Futuna
XT	Honshu
XV	Kyushu
XX	Franz Josef Land
XY	Shikoku
XZ	Easter Island
YA	Walvis Bay
YB	Isole d'Elba
YC	Isole di Pantelleria
YD	Isole Pelagie
YF	Wrangel Island
YG	Lyakhovskiye
YH	New Siberian Islands
YJ	Sakhalin

3. Region of Country Cross Reference Index:

This index provides a reference of the identified entities of the data element "Region of Country" to the appropriate data item from the data element "Countries of the World." Relationships may reflect de facto political situations.

<u>Region of Country Item Name</u>	<u>Countries of the World Item Name</u>
Abu Musa	Disputed region between Iran and United Arab Emirates
Alaska	United States
Andaman Islands	India
Annobon	Equatorial Guinea
Azores	Portugal
Balearic Islands	Spain
Bismarck Archipelago	Papua New Guinea
Bonin Islands	Japan
Borholm Island	Denmark
Cabinda	Portugal
Caicos Islands	Turks and Caicos Islands
Canary Islands	Spain
Caroline Islands	Trust Territory of the Pacific Islands
Cayman Brac	Cayman Islands
Celebes	Indonesia
Central and Southern Line Islands	Gilbert and Ellice Islands
Channel Islands	United Kingdom
Corfu	Greece
Corisco	Equatorial Guinea
Corn Islands	Nicaragua
Corsica	France
Crete	Greece
Cyclades	Greece
Diego Garcia	British Indian Ocean Territory
Dodecanese	Greece
Easter Island	Chile
Eastern Soviet Union	Soviet Union
East Panama	Panama
Ellice Islands	Gilbert and Ellice Islands
England	United Kingdom
Fernando Poo	Equatorial Guinea
Franz Josef Land	Soviet Union
Frisian Islands	Diverse claims between West Germany and the Netherlands
Futuna	Wallis and Futuna Islands

14 September 1973

DIA/1 65-18A

Data
Code

Item Name

YK	Isla San Felix
YL	Diego Garcia
YM	Lord Howe Island
YN	Tutuila
YP	Yap
YR	Annobon
YT	Corisco
YU	Islas de Elobey
YV	Islas Juan Fernandez
YX	Isla San Ambrosio
YY	Isole Eolie
YZ	Nicobar Islands
ZC	Cayman Brac
ZD	Caicos Islands
ZE	Grand Cayman
ZH	Bismarck Archipelago
ZI	New Britain
ZK	Solomon Islands
ZL	Caroline Islands
ZM	Ellice Islands
ZN	Iles Loyaute
ZP	Manua Islands
ZQ	Andaman Islands
ZS	Society Islands
ZT	Vita Levu
ZV	Santo Antao
ZW	Sao Tiago
ZX	Fernando Poo
ZY	Zanzibar
ZZ	Canary Islands

14 September 1973

DIAM 65-18A

Region of Country
Item Name

Countries of the World
Item Name

Gilbert Islands	Gilbert and Ellice Islands
Grand Cayman	Cayman Islands
Hawaii	United States
Hokkaido	Japan
Honshu	Japan
Iles Loyaute	New Caledonia
Isla del Coco	Costa Rica
Isla Sala y Gomez	Chile
Isla San Ambrosio	Chile
Isla San Felix	Chile
Islas de Elobey	Equatorial Guinea
Islas Juan Gernandez	Chile
Isola Maddalena	Italy
Isole d'Elba	Italy
Isole di Pantelleria	Italy
Isole Eolie	Italy
Isole Pelagie	Italy
Java	Indonesia
Kalimantan	Indonesia
Kamaran	Yemen (Aden)
Kuril Islands	Soviet Union
Kyushu	Japan
Laccadive Islands	India
Lesvos	Greece
Leyte	Philippines
Limos	Greece
Little Cayman	Cayman Islands
Lord Howe Island	Australia
Luzon	Philippines
Lyakhovskiy Ostrov	Soviet Union
Madeira Islands	Portugal
Manchuria	People's Republic of China
Manua	American Samoa
Mariana Islands	Trust Territory of the Pacific Islands
Marshall Islands	Trust Territory of the Pacific Islands
Mindanao	Philippines
Mindoro	Philippines
Negros	Philippines
Nevis	St. Christopher-Nevis
New Britain	Papua New Guinea
New Siberian Islands	Soviet Union
Nicobar Islands	India
Northern Ireland	United Kingdom
Novaya Zemlya	Soviet Union
Okinawa-gunto	Japan

Region of Country
Item Name

Countries of the World
Item Name

Panay	Philippines
Pemba	Tanzania
Perim	Yemen (Aden)
Rhodes	Greece
Rodriques	Mauritius
Sabah	Malaysia
St. Christopher	St. Christopher-Nevis
Sakhalin	Soviet Union
Samar	Philippines
Samos Island	Greece
Santu Antao	Cape Verde
Sao Tiago	Cape Verde
Sarawak	Malaysia
Sardinia	Italy
Scotland	United Kingdom
Severnaya Zemlya	Soviet Union
Shikoku	Japan
Sicily	Italy
Society Islands	French Polynesia
Socotra	Yemen (Aden)
Solomon Islands	British Solomon Islands
South Orkney Islands	Antarctica
South Shetland Islands	Antarctica
Soviet Central Asia	Soviet Union
Sumatra	Indonesia
Swan Islands	Honduras
Tasmania	Australia
Truk Islands	Trust Territory of the Pacific Islands
Tunb al Kubra	Disputed region between Iran and United Arab Emirates
Tunb as Sugra	Disputed region between Iran and United Arab Emirates
Tutuila	American Samoa
Vita Levu	Fiji
Wales	United Kingdom
Walvis Bay	South Africa
Western Soviet Union	Soviet Union
West Malaysia	Malaysia
West Panama	Panama
Wrangel Island	Soviet Union
Yap	Trust Territory of the Pacific Islands
Zanzibar	Tanzania

APPENDIX E

STATE-PROVINCE OF A COUNTRY

Alphabetical listing by data item name of the data chain states-provinces of countries of the world.

AFGHANISTAN	AF
BADAKHSHAN	AF01
BADGHISAT (BADGHIS)	AF02
BAGHLAN	AF03
BALKH	AF04
BAMIAN	AF05
FARAH	AF06
FARYAB	AF07
GHAZNI	AF08
GHOWR (GHOR)	AF09
HELMAND	AF10
HERAT	AF11
JOWZJAN	AF12
KABUL	AF13
KAPISA	AF14
KONARHA	AF15
LAGHMAN	AF16
LOWGAR (LOGAR)	AF17
VANGARHAR	AF18
NIMRUZ (CHAKHANSUR)	AF19
ORUZGAN (URUZGAN)	AF20
PAKTIA	AF21
PARVAN (PARWAN)	AF22
QANDAHAR (KANDAHAR)	AF23
QONDUZ (KUNDUZI)	AF24
SAMANGAN	AF25
TAKHAR	AF26
VARDAK (WARDAK)	AF27
ZABOL (ZABUL)	AF28
ALBANIA	AL
BERAT	AL01
DIRRE	AL02
DURRES	AL03
ELBASAN	AL04
FIER	AL05
GJIROKASTER	AL06
GRAMSH	AL07
KOLONJE	AL08
KORCE	AL09
KRUJE	AL10
KUKES	AL11
LFZHE	AL12
LIBRAZHD	AL13
LUSHNJE	AL14
MAT	AL15

MIRDITE	AL16
PERMET	AL17
POGRADEC	AL18
PUKE	AL19
SARANDE	AL20
SHKODER	AL21
SKRAPAR	AL22
TEPELENE	AL23
TIRANE	AL24
TIRANE (URBAN ENTITY)	AL25
TROPOJE	AL26
VLORE	AL27
ALGERIA	AG
ALGER (ALGIERS)	AG01
ANNABA	AG02
AURES (BATNA)	AG03
CONSTANTINE	AG04
EL ASNAM	AG05
MEDEA	AG06
MOSTAGANEM	AG07
OASIS	AG08
ORAN	AG09
SAIDA	AG10
SAOURA	AG11
SETIF	AG12
TIARET	AG13
TIZI OUZOU	AG14
TLEMCEN	AG15
AMERICAN SAMOA	AQ
EASTERN	AQ01
MANUA	AQ02
SWAINS ISLAND	AQ03
WESTERN	AQ04
ANDORPA (SEE SPAIN GRAPHIC)	AN
ANDORRA	AN01
CANILLO	AN02
ENCAMP	AN03
LA MASSANA	AN04
ORDINO	AN05
SANT JULIA	AN06
ANGOLA	AO
BENGUELA	A001
RIF	A002
CARINDA	A003
CUANDO CUBANGO	A004
CUANZA NORTE	A005
CUANZA SUL	A006
CUNENE	A007
HUAMBO	A008
HUILA	A009
LUANDA	A010
LUNDA	A011
MALANJE	A012

14 September 1973

DIAM 65-18A

MOCAMEDES	AO13
MOXICO	AO14
UIGE	AO15
ZAIRE	AO16
ANGUILLA	AV
ANTARCTICA	AY
ANTIGUA (SEE CARIBBEAN GRAPHIC)	AC
BARBUDA (DEPENDENCY)	AC01
REDONDA (DEPENDENCY)	AC02
SAINT GEORGE	AC03
SAINT JOHN	AC04
SAINT MARY	AC05
SAINT PAUL	AC06
SAINT PETER	AC07
SAINT PHILIP	AC08
ARGENTINA	AR
BUENOS AIRES	AR01
CATAMARCA	AR02
CHACO	AR03
CHUBUT	AR04
CORDOBA	AR05
CORRIENTES	AR06
DISTRITO FEDERAL (TO INCLUDE BUENOS AIRES CITY)	AR07
ENTRE RIOS	AR08
FORMOSA	AR09
JUJUY	AR10
LA PAMPA	AR11
LA RIOJA	AR12
MENDOZA	AR13
MISIONES	AR14
NEUQUEN	AR15
RIO NEGRO	AR16
SALTA	AR17
SAN JUAN	AR18
SAN LUIS	AR19
SANTA CRUZ	AR20
SANTA FE	AR21
SANTIAGO DEL ESTERO	AR22
TIERRA DEL FUEGO (TERRITORY)	AR23
TUCUMAN	AR24
ASHMORE AND CARTIER ISLANDS (SEE AUSTRALIA GRAPHIC)	AT
ASHMORE REEF	AT01
CARTIER ISLAND	AT02
EAST ISLAND	AT03
MIDDLE ISLAND	AT04
WEST ISLAND	AT05
AUSTRALIA	AS
AUSTRALIAN CAPITAL TERRITORY	AS01
NEW SOUTH WALES (INCLUDES LORD HOWE ISLAND)	AS02
NORTHERN TERRITORY	AS03
QUEENSLAND	AS04
SOUTH AUSTRALIA	AS05
TASMANIA (INCLUDES MACQUARIE ISLAND)	AS06

VICTORIA	AS07
WESTERN AUSTRALIA	AS08
AUSTRIA	AU
BURGENLAND	AU01
KARNTEN)KAERTEN*	AU02
NIEDEROSTERREICH (NIEDEROESTERREICH)	AU03
OBEROSTERREICH (OBEROESTERREICH)	AU04
SALZBURG	AU05
STEIERMARK	AU06
TIROL	AU07
VORARLBERG	AU08
WIEN	AU09
BAHAMA ISLANDS (SEE CARIBBEAN GRAPHIC)	BF
ABACO	BF01
ACKLINS ISLAND	BF02
ANDROS ISLAND	BF03
BERRY ISLANDS	BF04
BIMINIS	BF05
CAT ISLAND	BF06
CAY LOBOS	BF07
CROOKED ISLAND	BF08
ELEUTHERA	BF09
EXUMA	BF10
GRAND BAHAMA	BF11
HARBOUR ISLAND	BF12
INAGUA	BF13
LONG CAY	BF14
LONG ISLAND	BF15
MAYAGUANA	BF16
NEW PROVIDENCE	BF17
RAGGED ISLAND	BF18
RUM CAY	BF19
SAN SALVADOR	RF20
SPANISH WELLS	RF21
BAHRAIN	RA
AL HADD	BA01
AL MANAMAH (MANAMA)	BA02
AL MUHARRAQ	BA03
AR RIFA ASH SHARQI	BA04
JUDD HAFS	BA05
SITRAH	BA06
BANGLADESH	BG
BARBADOS	BB
BELGIUM	BE
ANTWERPEN	BE01
BRABANT	BE02
HAINAUT	BE03
LIEGE	BE04
LIMBURG	BE05
LUXEMBOURG	BE06
NAMUR	BE07
OOST-VLAANDEREN	BE08
WEST-VLAANDEREN	BE09

14 September 1973

DIAM 65-18A

BELIZE	BH
BELIZE	BH01
CAYO	BH02
COROZAL	BH03
ORANGE WALK	BH04
STANN CREEK	BH05
TOLEDO	BH06
BERMUDA	BD
DEVONSHIRE	BD01
HAMILTON	BD02
HAMILTON (MUNICIPALITY)	BD03
PAGET	BD04
PFMBROKF	BD05
SAINT-GEORGE (MUNICIPALITY)	BD06
SAINT GEORGES	BD07
SANDYS	BD08
SMITHS	BD09
SOUTHAMPTON	BD10
WARWICK	BD11
BHUTAN	BT
PUNAKHA	BT01
RIMPHU DZONG	BT02
TA-GA-NA	BT03
THIMPHU	BT04
TONGSA DZONG	BT05
WANGDU PHODRANG	BT06
BOLIVIA	BL
CHUQUISACA	BL01
COCHABAMBA	BL02
FL BENI	BL03
LA PAZ	BL04
ORURO	BL05
PANDO	BL06
POTOSI	BL07
SANTA CRUZ	BL08
TARIJA	BL09
BOTSWANA	BC
CHORE	BC01
FRANCISTOWN	BC02
GABORONE (GABORONES)	BC03
GHANZI	BC04
KGALAGADI	BC05
KGATLENG	BC06
KWENENG	BC07
LORATSE	BC08
NGAMILAND	BC09
NGWAKETSE (NGWAKETSI)	BC10
NGWATO	BC11
TULI (TULI BLOCK)	BC12
BOUVETOYA (BOUVET ISLAND) (SEE SOUTH ATLANTIC ISLANDS GRAPHIC)	BV
BRAZIL (SEE SOUTH ATLANTIC ISLANDS GRAPHIC FOR FERNANDO DE	BR
ACRE NORONHA, ILHA DA TRINIDADE, AND ILHAS MARTIN VAZ)	BR01
ALAGOAS	BR02

AMAPA (TERRITORY)	BR03
AMAZONAS	BR04
BAHIA	BR05
CFARA	BR06
DISRITO FEDERAL (BRASILIA)	BR07
ESPIRITO SANTO (INCLUDES ILHAS MARTIN VAZ)	BR08
FERNANDO DE NORONHA (TERRITORY) (INCLUDES ATOL DAS ROCAS AND PENEDOS DE SAO PEDRO E SAO PAULO)	BR09
GOIAS	BR10
GUANABARA	BR11
ILHA DA TRINDADE (DEPENDENCY)	BR12
MARANHAO	BR13
MATO GROSSO	BR14
MINAS GERAIS	BR15
PARA	BR16
PARAIBA	BR17
PARANA	BR18
PERNAMBUCO	BR19
PIAUI	BR20
RIO DE JANEIRO	BR21
RIO GRANDE DO NORTE	BR22
RIO GRANDE DO SUL	BR23
RONDONIA (TERRITORY)	BR24
RORAIMO (TERRITORY)	BR25
SANTA CATARINA	BR26
SAO PAULO	BR27
SERGIPE	BR28
BRITISH INDIAN OCEAN TERRITORY (SEE SEYCHELLES GRAPHIC)	IO
ALDABRA ISLANDS (INCLUDES ASSUMPTION ISLAND)	IO01
CHAGOS ARCHIPELAGO (INCLUDES DIEGO GARCIA ISLAND)	IO02
FARQUHAR GROUP	IO03
ILE DESROCHES	IO04
BRITISH SOLOMON ISLANDS	BP
CENTRAL	BP01
EASTERN	BP02
MALAITA	BP03
WESTERN	BP04
BRITISH VIRGIN ISLANDS (SEE CARIBBEAN GRAPHIC)	VI
ANEGADA	VI01
JOST VAN DYKE	VI02
PETER ISLAND	VI03
SALT ISLAND	VI04
TORTOLA	VI05
VIRGIN GORDA	VI06
BRUNEI (SEE MALAYSIA GRAPHIC)	BX
BELAIT	BX01
BRUNEI AND MUARA	BX02
TEMBURONG	BX03
TUTONG	BX04
BULGARIA	BU
PLAGOEVGRAD	BU01
RURGAS	BU02
GABROVO	BU03

14 September 1973

DIAM 65-18A

KHASKOVO	BU04
KURDZHALI	BU05
KYUSTENDIL	BU06
LOVECH	BU07
MIKHAYLOVGRAD	BU08
PAZARDZHIK	BU09
PERNIK	BU10
PLEVEN	BU11
PLOVDIV	BU12
RAZGRAD	BU13
RUSE	BU14
SHUMEN	BU15
SILISTRA	BU16
SLIVEN	BU17
SMOLYAN	BU18
SOFIYA	BU19
SOFIYA (CITY)	BU20
STARA ZAGORA	BU21
TOLBUKHIN	BU22
TURGOVISHTE	BU23
VARNA	BU24
VELIKO TURNOVO	BU25
VIDIN	BU26
VRATSA	BU27
YAMBOL	BU28
BURMA	BM
ARAKAN (DIVISION)	BM01
CHIN SPECIAL DIVISION	BM02
IRRAWADDY (DIVISION)	BM03
KACHIN STATE	BM04
KAWTHULF STATE	BM05
KAYAH STATE	BM06
MAGWE (DIVISION)	BM07
MANDALAY (DIVISION)	BM08
PEGU (DIVISION)	BM09
SAGAING (DIVISION)	BM10
SHAN STATE	BM11
TENASSERIM (DIVISION)	BM12
BURUNDI	BY
BURANZA	BY01
BUJUMBURA	BY02
BURURI	BY03
GITEGA	BY04
MURAMVYA	BY05
MUYINGA	BY06
NGOZI	BY07
RUYIGI	BY08
CAMBODIA	CB
BATDAMBANG	CB01
KAMPOT	CB02
KANDAL	CB03
KAMPONG CHAM	CB04
KAMPONG SAOM (MUNICIPALITY)	CB05

KAMPONG SPOE	CB06
KAMPONG THUM	CB07
KIRIROM (MUNICIPALITY)	CB08
KAOH KONG	CB09
KOMPONG CHHNANG	CB10
KRACHEH	CB11
MONDOL KIRI	CB12
OTDAR MEANCHEY	CB13
PHNUM PENH (PHNOM PENH) (MUNICIPALITY)	CB14
PREAH VIHEAR	CB15
PREY VENG	CB16
POUTHISAT	CB17
ROTANOKIRI	CB18
SIEMREAB	CB19
STOENG TRENG	CB20
SVAY RIENG	CB21
TAKEV	CB22
TONLE SAR	CB23
CAMEROON	CM
EAST CAMEROON	CM01
WEST CAMEROON	CM02
CANADA	CA
ALBERTA	CA01
BRITISH COLUMBIA	CA02
MANITOBA	CA03
NEW BRUNSWICK	CA04
NEWFOUNDLAND(TO INCLUDE LABRADOR)	CA05
NORTHWEST TERRITORIES	CA06
NOVA SCOTIA	CA07
ONTARIO	CA08
PRINCE EDWARD ISLAND	CA09
QUEREC	CA10
SASKATCHEWAN	CA11
YUKON	CA12
CANAL ZONE	PQ
CANTON AND ENDERBURY ISLANDS (SEE GILBERT AND ELLICE ISLANDS GRAPHIC)	EQ
CANTON	EQ01
ENDERBURY	EQ02
CAPE VERDE	CV
BOA VISTA	CV01
BRAVA	CV02
FOGO	CV03
MAIO	CV04
PAUL	CV05
PRAIA	CV06
RIBEIRA GRANDE	CV07
SAL	CV08
SANTA CATARINA	CV09
SAO NICOLAU	CV10
SAO VICENTE (SAO VINCENTE)	CV11
TARRAFAL	CV12
CAYMAN ISLANDS (SEE CARIBBEAN GRAPHIC)	CJ
CREEK (CAYMAN BRAC)	CJ01

14 September 1973

DIAM 65-18A

EASTERN (GRAND CAYMAN)	CJ02
MIDLAND (GRAND CAYMAN)	CJ03
SOUTH TOWN (LITTLE CAYMAN)	CJ04
SPOT BAY (CAYMAN BRAC)	CJ05
STAKE BAY (CAYMAN BRAC)	CJ06
WEST END (CAYMAN BRAC)	CJ07
WESTERN (GRAND CAYMAN)	CJ08
CENTRAL AFRICAN REPUBLIC	CT
BAMINGUI-BANGORAN	CT01
BASSE-KOTTO	CT02
HAUTE-KOTTO	CT03
HAUTE-SANGHA	CT04
HAUT-MBOMOU	CT05
KEMO-GRIBINGUI	CT06
LOBAYE	CT07
MBOMOU	CT08
NANA-MAMBERE (NANA-NAMBERE)	CT09
OMBELLA-MPOKO	CT10
OUAKA	CT11
OUHAM	CT12
OUHAM-PENDE	CT13
VAKAGA	CT14
CHAD	CD
RATHA	CD01
BILTINE	CD02
BORKOU-ENNEDI-TIBESTI	CD03
CHARI-BAGUIRMI	CD04
GUERA	CD05
KANEM	CD06
LAC	CD07
LOGONE OCCIDENTAL	CD08
LOGONE ORIFNTAL	CD09
MAYO KERI	CD10
MOYEN-CHARI	CD11
OUADDAI	CD12
SALAMAT	CD13
TANDJILE	CD14
CHILE	CI
ACONCAGUA	CI01
AISEN	CI02
ANTOFAGASTA	CI03
ARAUCO	CI04
ATACAMA (!INCLUDES ISLAS SAN FFLIX AND SAN AMBROSYO)	CI05
RIO-RIO	CI06
CAUTIN	CI07
CHILOF	CI08
COLCHAGUA	CI09
CONCEPCION	CI10
COQUIMBO	CI11
CURICO	CI12
LINARES	CI13
LLANQUIHUE	CI14
MAGALLANES (!INCLUDES CHILE PART OF TIERRA DEL FUEGO)	CI15

MALLECO	CI16
MAULE	CI17
NUBLE	CI18
O HIGGINS	CI19
OSORNO	CI20
SANTIAGO	CI21
TALCA	CI22
TARAPACA	CI23
VALDIVIA	CI24
VALPARISO (INCLUDES EASTER ISLAND, ISLA SALA Y GOMEZ AND ISLAS JUAN FERNANDEZ)	CI25
CHINA, PFOPLS REPUBLIC OF	CH
AN-HUI SHENG (ANHWEI)	CH01
CHE-CHIANG SHENG (CHEKIANG)	CH02
CHIANG-HSI SHENG (KIANGSI)	CH03
CHIANG-SU SHENG (KIANGSU)	CH04
CHI-LIN SHENG (KIRIN)	CH05
CHING-HAI SHENG (TSINGHAI)	CH06
FU-CHIEN SHENG (FUKIEN)	CH07
HEI-LUNG-CHIANG SHENG (HEILUNGKIANG)	CH08
HO-NAN SHENG (HONAN)	CH09
HO-PEI SHENG (HOPEH)	CH10
HU-NAN SHENG (HUNAN)	CH11
HU-PEI SHENG (HUPEH)	CH12
HSIN-CHIANG-WEI-WU-ERH TZU-CHIH-CHU (SINKIANG UIGHUR REGION)	CH13
HSI-TSANG TZU-CHIH-CHU (TIBET REGION)	CH14
KAN-SU SHENG	CH15
KUANG-HSI-CHUANG-TSU TZU-CHIH-CHU (KWANGSI CHUANG REGION)	CH16
KUANG-TUNG SHENG (KWANGTUNG) (INCLUDES HAINAN ISLAND)	CH17
KUEI-CHOU SHENG (KWEICHOW)	CH18
LIAO-NING SHENG (LIAONING)	CH19
NEI-MENG-KU TZU-CHIH-CHU (INNER MONGOLIA REGION)	CH20
NING-HSIA-HUI-TSU TZU-CHIH-CHU (NINGSIA HUI REGION)	CH21
PEI-CHING SHIH (PEKING)	CH22
SHANG-HAI SHIH (SHANGHAI)	CH23
SHAN-HSI SHENG (SHANSI)	CH24
SHAN-TUNG SHENG (SHANTUNG)	CH25
SHEN-HSI SHENG (SHENSI)	CH26
SSU-CHUAN SHENG (SZECHWAN)	CH27
TIEN-CHING SHIH (TIENTSIN)	CH28
YUN-NAN SHENG (YUNNAN)	CH29
CHINA, REPUBLIC OF (TAIWAN)	TW
CHANG-HUA HSIEN	TW01
CHIA-I HSIFN	TW02
CHI-LUNG SHIH	TW03
HSIN-CHU HSIEN	TW04
HUA-LIEN HSIEN	TW05
I-LAN HSIEN	TW06
KAO-HSIUNG HSIEN	TW07
KAO-HSIUNG SHIH	TW08
MIAO-LI HSIEN	TW09
NAN-TOU HSIEN	TW10
PENG-HU HSIEN (PESCADORES)	TW11

14 September 1973

DIAM 65-18A

PING-HUNG HSIEN (PING-TUNG)	TW12
TAI-CHUNG HSIEN	TW13
TAI-CHUNG SHIH	TW14
TAI-NAN HSIEN	TW15
TAI-NAN SHIH	TW16
TAI-PEI HSIEN	TW17
TAI-PEI SHIH	TW18
TAI-TUNG HSIEN	TW19
TAO-YUAN HSIEN	TW20
YANG-MING-SHAN (SPECIAL ADMINISTRATIVE DISTRICT)	TW21
YUN-LIN HSIEN	TW22
CHRISTMAS ISLAND (10°30'S, 105°34'E, AUSTRALIAN TERRITORY)	KT
COCOS(KEELING)ISLANDS	CK
DIRECTION ISLAND (12°06'S, 96°53'E)	CK01
HOME ISLAND (12°07'S, 96°53'E)	CK02
HORSBURG ISLAND (12°04'S, 96°50'E)	CK03
NORTH KEELING ISLAND (11°50'S, 96°49'E)	CK04
SOUTH ISLAND (12°12'S, 96°55'E)	CK05
WEST ISLAND (12°10'S, 96°50'E)	CK06
COLOMBIA	CO
AMAZONAS (COMISARIA)	CO01
ANTIOQUIA	CO02
ARAUCA (INTENDENCIA)	CO03
ATLANTICO	CO04
BOLIVAR	CO05
BOYACA	CO06
CALDAS	CO07
CAQUETA (INTENDENCIA)	CO08
CAUCA (INCLUDES ISLA GORGONA)	CO09
CESAR	CO10
CHOCO	CO11
CORDOBA	CO12
CUNDINIMARCA	CO13
DISTRITO ESPECIAL (BOGOTA)	CO14
GUAINIA (COMISARIA)	CO15
HUILA	CO16
LA GUAJIRA	CO17
MAGDALENA	CO18
META	CO19
NARINO	CO20
NORTE DE SANTANDER	CO21
PUTUMAYO (COMISARIA)	CO22
QUINDIO	CO23
RISARALDA	CO24
SAN ANDREAS Y PROVIDENCIA (INTENDENCIA) (INCLUDES ISLA DE MALPELO)	CO25
SANTANDER	CO26
SUCRE	CO27
TOLIMA	CO28
VALLE DEL CAUCA	CO29
VAUPES (COMISARIA)	CO30
VICHADA (COMISARIA)	CO31
COMORO ISLANDS	CN

ANJOUAN	CN01
GRANDE COMORE	CN02
MAYOTTE	CN03
MOHELI	CN04
CONGO (BRAZZAVILLE)	CF
BOUENZA	CF01
BRAZZAVILLE (FEDERAL DISTRICT)	CF02
CUVETTE	CF03
KOUILOU	CF04
LEKOU MOU	CF05
LIKOUALA	CF06
NIARI	CF07
PLATEAUX	CF08
POOL	CF09
SANGHA	CF10
COOK ISLANDS (SEE OCEANIA GRAPHIC)	CW
AITUTAKI	CW01
ATIU	CW02
MANGAIA	CW03
MANIHIKI (HUMPHREY)	CW04
MANUAE	CW05
MAUKE (PARRY)	CW06
MITIARO	CW07
NASSAU ISLAND	CW08
PALMERSTON (AVARAU)	CW09
PENRHYN (TONGAREVA)	CW10
PUKAPUKA (DANGER ATOLL)	CW11
RAKAHANGA (REIRSON)	CW12
RAROTONGA	CW13
SUWARROW (ANCHORAGE)	CW14
TAKUTEA	CW15
CORAL SEA ISLANDS TERRITORY (SEE AUSTRALIA GRAPHIC)	CR
COSTA RICA	CS
ALAJUELA	CS01
CARTAGO	CS02
COCO, ISLA DEL (COCOS ISLAND)	CS03
GUANACASTE	CS04
HEREDIA	CS05
LIMON	CS06
PUNTARENAS	CS07
SAN JOSE	CS08
CUBA	CU
CAMAGUEY	CU05
LA HABANA (INCLUDES ISLE PINES)	CU02
LAS VILLAS	CU04
MATANZAS	CU03
ORIENTE	CU06
PINAR DEL RIO	CU01
CYPRUS	CY
FAMAGUSTA	CY01
KYRENIA	CY02
LARNACA	CY03
LIMASSOL	CY04

14 September 1973

DIAM 65-18A

NICOSIA	CY05
PAPHOS	CY06
CZECHOSLOVAKIA	CZ
CESKA SOCIALISTICKA REPUBLIKA (CZSCH SOCIALIST REPUBLIC)	CZ01
SLOVENSKA SOCIALISTICKA REPUBLIKA (SLOVAK SOCIALIST RFP.)	CZ02
DAHOMFY	DM
ATAKORA (ATACORA)	DM01
ATLANTIQUE	DM02
BORGOU	DM03
MONO	DM04
OUEME	DM05
ZOU	DM06
DENMARK	DA
ARHUS	DA01
BORNHOLM	DA02
FREDERIKSBORG	DA03
FYNS	DA04
KOBENHAVN	DA05
KOBENHAVN STADEN	DA06
NORDJYLLAND	DA07
RIBE	DA08
RINGKOBING	DA09
ROSKILDE	DA10
SONDERJYLLAND	DA11
STORSTROM	DA12
VEJLE	DA13
VESTSJAELLAND	DA14
VIBORG	DA15
DOMINICA (SEE CARIBBEAN GRAPHIC)	DO
ROSEAU (TOWN)	DO01
SAINT ANDREW	DO02
SAINT DAVID	DO03
SAINT GEORGE	DO04
SAINT JOHN	DO05
SAINT JOSEPH	DO06
SAINT LUKE	DO07
SAINT MARK	DO08
SAINT PATRICK	DO09
SAINT PAUL	DO10
SAINT PETER	DO11
DOMINICAN REPUBLIC	DR
AZUA	DR01
BAORUCO	DR02
BARAHONA	DR03
DAJARON	DR04
DISTRITO NACIONAL	DR05
DUARTE	DR06
EL SEIRO	DR07
ESPAILLAT	DR08
INDEPENDENCIA	DR09
LA ALTAGRACIA	DR10
LA ESTRELLITA	DR11
LA ROMANA	DR12

LA VEGA	DR13
MARIA TRINIDAD SANCHEZ	DR14
MONTE CRIST!	DR15
PEDERNALES	DR16
PERAVIA	DR17
PUERTO PLATA	DR18
SALCEDO	DR19
SAMANA	DR20
SANCHEZ RAMIREZ	DR21
SAN CRISTOBAL	DR22
SAN JUAN	DR23
SAN PEDRO DE MACORIS	DR24
SANTIAGO	DR25
SANTIAGO RODRIGUEZ	DR26
VALVERDE	DR27
ECUADOR	EC
ARCHIPIELAGO DE COLON (GALAPAGOS ISLANDS)	EC01
AZIJAY	EC02
BOLIVAR	EC03
CANAR	EC04
CARCHI	EC05
CHIMBORAZO	EC06
COTOPAXI	EC07
EL ORO	EC08
ESMERALDAS	EC09
GUAYAS	EC10
IMBABURA	EC11
LOJA	EC12
LOS RIOS	EC13
MANARI	EC14
MORONA-SANTIAGO	EC15
NAPO	EC16
PASTAZA	EC17
PICHINCHA	EC18
TUNGURAHUA	EC19
ZAMORA-CHINCHIPE	EC20
EGYPT	FG
AD DAQAHLIYAH	EG01
AL BAHR AL AHMAR	EG02
AL RUHAYRAH	EG03
AL FAYYUM	EG04
AL GHARRIYAH	EG05
AL ISKANDARIYAH	EG06
AL ISMA ILIYAH	EG07
AL JIZAH	EG08
AL MINUFIYAH	EG09
AL MINYA	EG10
AL QAHIRAH	EG11
AL QALYUBIYAH	EG12
AL WADI AL JADID	EG13
ASH SHARQIYAH	EG14
AS SUWAYS	EG15
ASWAN	FG16

14 September 1973

DIAM 65-18A

ASYUT	EG17
BANI SUWAYF	EG18
BUR SA ID	EG19
DUMYAT	EG20
KAFR ASH SHAYKH	EG21
MARSA MATRUH	EG22
QINA	EG23
SAWHAJ	EG24
SINA	EG25
EL SALVADOR	ES
AHUACHAPAN	ES01
CABANAS	ES02
CHALATENANGO	ES03
CUSCATLAN	ES04
LA LIBERTAD	ES05
LA PAZ	ES06
LA UNION	ES07
MORAZAN	ES08
SAN MIGUEL	ES09
SAN SALVADOR	ES10
SANTA ANA	ES11
SAN VICENTE	ES12
SONSONATE	ES13
USULUTAN	ES14
EQUATORIAL GUINEA	EK
FERNANDO POO (FERNANDO PO) (INCLUDES ANNOBON ISLAND)	EK01
RIO MUNI (INCLUDES ILAS DE ELORFY AND CORISCO)	EK02
ETHIOPIA	ET
ARUSI	ET01
BEGEMDIR (BAGEMDIR)	ET02
RALE	ET03
ERITREA	ET04
GEMU GWEFA (GAMO-GOFA)	ET05
GWFJAM (GOJAM)	ET06
HARERGE (HARAR)	ET07
ILUBABOR	ET08
KFFA	ET09
SHEWA (SHAWA)	ET10
SIDAMO	ET11
TIGRE (TEGRE)	ET12
WELEGA (WALAGA)	ET13
WELO (WALLO)	ET14
FAEROE ISLANDS	FO
EYSTUROYAR	FO01
NORDHOYA	FO02
SANDOYAR	FO03
STREYMOYAR	FO04
SUDHUROYAR NORDHARA	FO05
SUDHOROYAR SUNNARA	FO06
VAGA	FO07
FALKLAND ISLANDS (SEE SOUTH ATLANTIC ISLANDS GRAPHIC)	FA
EAST FALKLAND	FA01
SOUTH GEORGIA	FA02

DIAM 65-18A

14 September 1973

SOUTH SANDWICH ISLANDS	FA03
WEST FALKLAND	FA04
FIJI	FJ
CENTRAL	FJ01
EASTERN	FJ02
NORTHERN	FJ03
ROTUMA (BRITISH DEPENDENCY)	FJ04
WESTERN	FJ05
FINLAND	FI
AHVENANMAA	FI01
HAME	FI02
KESKI-SUOMI	FI03
KUOPIO	FI04
KYMI	FI05
LAPPI	FI06
MIKKELI	FI07
OULU	FI08
POHJOIS-KARJALA	FI09
TURKU JA PORI	FI10
UUSIMAA	FI11
VAASA	FI12
FRANCE	FR
AIN	FR01
NISNE	FR02
ALLIER	FR03
ALPES-DE-HAUTE-PROVENCE (BASSES-ALPES)	FR12
ALPES-MARITIMES	FR04
ARDECHE	FR05
ARDENNES	FR06
ARIEGE	FR07
AUBE	FR08
AUDE	FR09
AVEYRON	FR10
PAS-RHIN	FR11
BELFORT (TERRITORY)	FR14
ROUCHES-DU-RHONF	FR15
CAI VADOS	FR16
CANTAL	FR17
CHARENTE	FR18
CHARENTE-MARITIME	FR19
CHER	FR20
CORREZE	FR21
COTE-D-OR	FR22
CORSE	FR90
COTES-DU-NORD	FR23
CRFUSE	FR24
DEUX-SEVRES	FR25
DORDOGNE	FR26
DOUBS	FR27
DROME	FR28
FSSONNE	FR79
EURE	FR29
EURE-ET-LOIR	FR30

14 September 1973

DIAM 65-18A

FINISTERE	FR31
GARD	FR32
GERS	FR33
GIRONDE	FR34
HAUTE-GARONNE	FR35
HAUTE-LOIRE	FR36
HAUTE-MARNE	FR37
HAUTES-ALPES	FR38
HAUTE-SAONE	FR39
HAUTE-SAVOIE	FR40
HAUTES-PYRENEES	FR41
HAUTE-VIENNE	FR42
HAUT-RHIN	FR43
HAUTS-DE-SAINE	FR77
HFRULT	FR44
ILLE-ET-VILAINE	FR45
INDRE	FR46
INDRE-ET-LOIRE	FR47
ISERE	FR48
JURA	FR49
LANDES	FR50
LOIRE	FR51
LOIRE-ATLANTIQUE	FR52
LOIRET	FR53
LOIR-ET-CHER	FR54
LOT	FR55
LOT-ET-GARONNE	FR56
LOZERE	FR57
MAINE-ET-LOIRE	FR58
MANCHE	FR59
MARNE	FR60
MAYENNE	FR61
MEURTHE-ET-MOSELLE	FR62
MEUSE	FR63
MORBIHAN	FR64
MOSELLE	FR65
NIEVRE	FR66
NORD	FR67
OISE	FR68
ORNE	FR69
PAS-DE-CALAIS	FR70
PUY-DE-DOME	FR71
PYRENEES ATLANTIQUES (FORMERLY BASSES PYRENEES)	FR13
PYRENEES-ORIENTALES	FR72
RHONE	FR73
SAONE-ET-LOIRE	FR74
SARTHE	FR75
SAVOIE	FR76
SEINE-ET-MARNE	FR78
SEINE-MARITIME	FR80
SEINE-SAINT-DENIS	FR91
SOMME	FR81
TARN	FR82

TARN-ET-GARONNE	FR83
VAL-DE-MARNE	FR92
VAL-D-OISE	FR93
VAR	FR84
VAUCLUSE	FR85
VENDEE	FR86
VIENNE	FR87
VILLE DE PARIS	FR94
VOSGES	FR88
YONNE	FR89
YVELINES	FR95
FRENCH GUIANA	FG
CAYENNE	FG01
ININI	FG02
FRENCH POLYNESIA	FP
ILES AUSTRALES	FP01
ILES DU VENT (WINDWARD ISLANDS)	FP02
ILES MARQUISES	FP03
ILES SOUS LE VENT (LEEWARD ISLANDS)	FP04
ILES TUAMOTU ET GAMBIER	FP05
CLIPPERTON ISLAND (FRENCH DEPENDENCY)	FP06
FRENCH SOUTHERN AND ANTARCTIC LANDS (SEE SOUTH INDIAN OCEAN ISLANDS GRAPHIC)	FS
ILE AMSTERDAM	FS01
ILE SAINT-PAUL	FS02
ILES CROZET	FS03
ILES KERGUELEN	FS04
FRENCH TERRITORY OF THE AFARS AND ISSAS	FT
ALI SARIEH	FT01
DIKHIL (DIKKIL)	FT02
DJIROUTI	FT03
OBOCK	FT04
TADJOURA	FT05
GABON	GB
ESTUAIRE	GB01
HAUT-OGOUE	GB02
MOYEN-OGOUE	GB03
NGOUNIE	GB04
NYANGA	GB05
OGOOUF-IVINDO	GB06
OGOOUF-LOLO	GB07
OGOUE-MARITIME	GB08
WOLEU-NTEM	GB09
GAMBIA	GA
BATHURST (CITY)	GA01
LOWER RIVER	GA02
MACCARTHY ISLAND	GA03
UPPER RIVER	GA04
WESTERN	GA05
GAZA STRIP (SEE ISRAEL GRAPHIC)	GZ
GERMANY (EAST)*	GC
COTTBUS	GC01
DRESDEN	GC02
ERFURT	GC03

FRANKFURT	GC04
GERA	GC05
HALLE	GC06
KARL-MARX-STADT	GC07
LEIPZIG	GC08
MAGDEBURG	GC09
NEURANDENBURG	GC10
OST-BERLIN (EAST BERLIN) (CITY)	GC11
POTSDAM	GC12
ROSTOCK	GC13
SCHWERIN	GC14
SUHL	GC15
GERMANY, FEDERAL REPUBLIC OF	GE
BADEN WURTEMBERG	GE01
BAYERN (BAVARIA)	GE02
BREMEN, FREIE HANSESTADT	GE03
HAMBURG, FREIE UND HANSESTADT	GE04
HESSEN	GE05
NIEDERSACHSEN	GE06
NORDRHEIN-WESTFALEN	GE07
RHEINLAND-PFALZ	GE08
SAAR	GE09
SCHLESWIG-HOLSTEIN	GE10
GHANA	GH
ACCRA (CAPITAL DISTRICT)	GH01
ASHANTI	GH02
BRONG-AHAFO	GH03
CENTRAL	GH04
EASTERN	GH05
NORTHERN	GH06
UPPER	GH07
VOLTA	GH08
WESTERN	GH09
GIBRALTAR (SEE SPAIN GRAPHIC)	GI
GILBERT AND ELLICE ISLANDS	GN
ELLICE ISLANDS) INCLUDES THE ISLANDS OF 9 FUNAFUTI, NANOMEA,	GN01
NANUMANGA, NIUTAO, NUI, NUKUFFTAU, NUKULAILAI,	
NURAKITA, AND VAITUPU).	
GILBERT ISLANDS DISTRICT) INCLUDES THE ISLANDS OF 9 ABAIANG,	GN02
ARFMAMA, ARANUKA, ARORAE, BERU, KURIA,	
MAIANA, MAKIN, MARAKEI, NIKUNAU,	
NONOUTI, ONOTOA, TABITEUEA, TAMANA,	
AND TAPAWA OF THE GILBERT CHAIN, AND	
THE ISLANDS OF BIRNIE, GARDNER, HULL,	
MCKEAN, PHOENIX, AND SYDNEY OF THE	
PHOENIX ISLANDS CHAIN).	
LINE ISLANDS) INCLUDES THE ISLANDS OF CHRISTMAS, FANNING,	GN03
WASHINGTON, CAROLINE, FLINT, MALDEN	
STARBUCK, AND VOSTOK*.	
OCEAN ISLAND	GN04
NOTE: THE PHOENIX ISLANDS ARE ADMINISTERED AS PART OF THE GILBERT	
ISLANDS DISTRICT AND ARE NOT ADMINISTERED FROM CANTON ISLAND	
AS SHOWN ON THE MAP IN APPENDIX H.	

GREECE	GR
IONIOT NISOT (IONIAN ISLANDS)	GR01
IPIROS (EPIRUS)	GR02
KRITI (CRETE)	GR03
MAKEDHONIA (MACEDONIA) (INCLUDES AYION OROS (MT. ATHOS))	GR04
NISOT AIYAIOT (AEGEAN ISLANDS) (INCLUDES DODECANESE)	GR05
PELOPONNISOS (PELOPONNESUS)	GR06
STEREA ELLAS KAI EVVOIA (CENTRAL GREECE AND EUBOEA)	GR07
THESSALIA (THESSALY)	GR08
THRAKI (THRACE)	GR09
GREENLAND	GL
NORDGRONLAND	GL01
OSTGRONLAND	GL02
VESTGRONLAND	GL03
GRENADA (SEE CARIBBEAN GRAPHIC)	GJ
CARRIACOU ISLAND (DEPENDENCY) (SOUTHERN GRENADINES)	GJ01
SAINT ANDREW	GJ02
SAINT DAVID	GJ03
SAINT GEORGE	GJ04
SAINT JOHN	GJ05
SAINT MARK	GJ06
SAINT PATRICK	GJ07
GUADELOUPE	GP
BASSE-TERRE (ARRONDISSEMENT)	GP01
GRANDE-TERRE (ISLAND)	GP02
ILES DE LA PETITE TERRE (DEPENDENCY)	GP03
ILES DES SAINTES (DEPENDENCY)	GP04
LA DESIRADE (DEPENDENCY)	GP05
MARIE-GALANTE (DEPENDENCY)	GP06
POINTE-A-PITRE (ARRONDISSEMENT)	GP07
SAINT-MARTIN-SAINT-BARTHELEMY (ARRONDISSEMENT)	GP08
GUAM	GQ
AGAT	GQ01
APRA	GQ02
ASAN	GQ03
BARRIGADA	GQ04
DEDEDO	GQ05
INARAJAN	GQ06
MACHANAO	GQ07
MERIZO	GQ08
PITI	GQ09
SINAJANA	GQ10
TALOFOFO	GQ11
TAMUNING	GQ12
UMATAC	GQ13
YIGO	GQ14
YONA	GQ15
GUATEMALA	GT
ALTA VERAPAZ	GT01
BAJA VERAPAZ	GT02
CHIMALTENANGO	GT03
CHIQUIMULA	GT04
EL PROGRESO	GT05

ESCUINTLA	GT06
GUATEMALA	GT07
HUEHUETENANGO	GT08
IZABAL	GT09
JALAPA	GT10
JUTIAPA	GT11
PETEN	GT12
QUEZALTENANGO	GT13
QUICHF	GT14
RETALHULEU	GT15
SACATEPEQUEZ	GT16
SAN MARCOS	GT17
SANTA ROSA	GT18
SOLOLA	GT19
SUCHITEPEQUEZ	GT20
TOTONICAPAN	GT21
ZACAPA	GT22
GUINEA	GV
BEYLA	GV01
BOFFA	GV02
BOKE	GV03
CONAKRY	GV04
DABOLA	GV05
DALABA	GV06
DINGUIRAYF	GV07
DUREKA	GV08
FARANAH	GV09
FORECARIAH	GV10
FRIA	GV11
GAOUAL	GV12
GUFCKEDOU	GV13
KANKAN	GV14
KFROUANE	GV15
KINDIA	GV16
KISSIDOUGOU	GV17
KOUNDARA	GV18
KOUROUSSA	GV19
LABE	GV20
MACENTA	GV21
MALI	GV22
MAMOU	GV23
NZEREKORE	GV24
PITA	GV25
SIGUIRI	GV26
TELIMELE	GV27
TOUGUE (TONGUE)	GV28
YOMOU	GV29
GUYANA	GY
EAST BERRICE	GY01
EAST DEMERARA	GY02
ESSEQUIBO	GY03
ESSEQUIBO ISLANDS	GY04
MAZARUNI-POTARO	GY05

NORTH WEST	GY06
RUPUNUNI	GY07
WEST BERBICE	GY08
WEST DEMERARA	GY09
HAITI	HA
LARTIBONITE	HA01
NORD	HA02
NORD-OUEST	HA03
OUEST	HA04
SUD	HA05
HEARD AND MCDONALD ISLANDS (SEE SOUTH INDIAN OCEAN ISLANDS GRAPHIC)	HM
HEARD ISLAND	HM01
MCDONALD ISLANDS	HM02
SHAG ISLAND	HM03
HONDURAS	HO
ATLANTIDA	H001
CHOLUTECA	H002
COLON	H003
COMAYAGUA	H004
COPAN	H005
CORTES	H006
EL PARAISO	H007
FRANCISCO MORAZAN	H008
GRACIAS A DIOS	H009
INTIRUCA	H010
ISLAS DE LA BAHIA	H011
LA PAZ	H012
LEMPIRA	H013
OCOTEPEQUE	H014
OLANCHO	H015
SANTA BARBARA	H016
VALLE	H017
YORO	H018
HONG KONG	HK
ISLANDS DISTRICT	HK01
KOWLOON-VICTORIA (URBAN COUNCIL)	HK02
TAI PO DISTRICT	HK03
TSIEM WAM DISTRICT	HK04
YUEN LONG DISTRICT	HK05
HUNGARY	HU
BACS-KISKUN	HU01
BARANYA	HU02
BEKES	HU03
BORSOD-ABAUJ-ZEMPLEN	HU04
BUDAPEST (CAPITAL)	HU05
CSONGRAD	HU06
DEBRECEN (COUNTY RANKED CITY)	HU07
FFJER	HU08
GYOR-SOPRON	HU09
HAJDU-BIHAR	HU10
HEVES	HU11
KOMAROM	HU12
MISKOLC (COUNTY RANKED CITY)	HU13

NOGRAD	HU14
PECS (COUNTY RANKED CITY)	HU15
PFST	HU16
SOMOGY	HU17
SZABOLCS-SZATMAR	HU18
SZEGED (COUNTY RANKED CITY)	HU19
SZOLNOK	HU20
TOLNA	HU21
VAS	HU22
VESZPREM	HU23
ZALA	HU24
GOYR (COUNTY RANKED CITY)	HU25
ICELAND	IC
AKRANES (INDEPENDENT TOWN)	IC01
AKUREYRI (INDEPENDENT TOWN)	IC02
ARNESSYSLA	IC03
AUSTUR-BARDHAstrandarsysla	IC04
AUSTUR-HUNAVATNSSYSLA	IC05
AUSTUR-SKAFTAFELLSSYSLA	IC06
BORGARFJARDHARSYSLA	IC07
DALASYSLA	IC08
EYJAFJARDHARSYSLA	IC09
GULLBRINGUSYSLA	IC10
HAFNARFJORDHUR (INDEPENDENT TOWN)	IC11
HUSAVIK (INDEPENDENT TOWN)	IC12
ISAFJORDHUR (INDEPENDENT TOWN)	IC13
KEFLAVIK (INDEPENDENT TOWN)	IC14
KJOSARSYSLA	IC15
KOPAVOGUR (INDEPENDENT TOWN)	IC16
MYRASYSLA	IC17
NESKAUPSTADHUR (INDEPENDENT TOWN)	IC18
NORDHUR-ISAFJARDHARSYSLA	IC19
NORDHUR-MULASYSLA	IC20
NORDHUR-THINGEYJARSYSLA	IC21
OLAFSEFJORDHUR (INDEPENDENT TOWN)	IC22
RANGARVALLASYSLA	IC23
REYKJAVIK (INDEPENDENT TOWN)	IC24
SAUDHARKROKUR (INDEPENDENT TOWN)	IC25
SEYDHISFJORDHUR (INDEPENDENT TOWN)	IC26
SIGLUFJORDHUR (INDEPENDENT TOWN)	IC27
SKAGAFJARDHARSYSLA	IC28
SNAEFELLSNES-OG HNAPPADALSSYSLA	IC29
STRANDASYSLA	IC30
SUDHUR-MULASYSLA	IC31
SUDHUR-THINGEYJARSYSLA	IC32
VESTMANNAEYJAR (INDEPENDENT TOWN)	IC33
VESTUR-BARDHAstrandarsysla	IC34
VESTUR-HUNAVATNSSYSLA	IC35
VESTUR-ISAFJARDHARSYSLA	IC36
VESTUR-SKAFTAFELLSSYSLA	IC37
INDIA	IN
ANDAMAN AND NICOBAR ISLANDS (UNION TERRITORY)	IN01
ANDHRA PRADESH	IN02

ASSAM	IN03
BIHAR	IN04
CHANDIGARH (UNION TERRITORY)	IN05
DADRA AND NAGAR HAVELI (UNION TERRITORY)	IN06
DELHI (UNION TERRITORY)	IN07
GOA, DAMAN, AND DIU (UNION TERRITORY)	IN08
GUJARAT	IN09
HARYANA	IN10
HIMACHAL PRADESH (UNION TERRITORY)	IN11
JAMMU AND KASHMIR (DISPUTED TRTRY)	IN12
KERALA	IN13
LACCADIVE, MINICOY AND AMINDIVI ISLANDS	IN14
MADHYA PRADESH	IN15
MAHARASHTRA	IN16
MANIPUR (UNION TERRITORY)	IN17
MEGHALAYA	IN18
MYSORE	IN19
NAGALAND	IN20
ORISSA	IN21
PONDICHERRY (INCLUDES KARIKAL, YANAM, AND MAHE)	IN22
PUNJAB	IN23
RAJASTHAN	IN24
TAMIL NADU (MADRAS)	IN25
TRIPURA (UNION TERRITORY)	IN26
UTTAR PRADESH	IN27
WEST BENGAL	IN28
INDONESIA	ID
ATJEH (SPECIAL AUTONOMOUS REGION)	ID01
BALI	ID02
BENGKULU	ID03
DJAKARTA RAYA (METROPOLITAN DISTRICT)	ID04
DJAMPI	ID05
DJAWA BARAT (WEST JAVA)	ID06
DJAWA TENGAH (MID JAVA)	ID07
DJAWA TIMUR (EAST JAVA)	ID08
IRIAN BARAT (WEST IRIAN)	ID09
JOGJAKARTA (SPECIAL AUTO REGION)	ID10
KALIMANTAN BARAT (WEST KALIMANTAN)	ID11
KALIMANTAN SELATAN (SOUTH KALIMANTAN)	ID12
KALIMANTAN TENGAH (MID KILIMANTAN)	ID13
KALIMANTAN TIMUR (EAST KILIMANTAN)	ID14
LAMPUNG	ID15
MALUKU	ID16
NUSA TENGGARA BARAT (WEST NUSA TENGGARA)	ID17
NUSA TENGGARA TIMUR (EAST NUSA TENGGARA)	ID18
RIAU	ID19
SULAWESI SELATAN (SOUTH SULAWESI)	ID20
SULAWESI TENGAH (CENTRAL SULAWESI)	ID21
SULAWESI TENGGARA (SOUTHEAST SULAWESI)	ID22
SULAWESI UTARA (NORTH SULAWESI)	ID23
SUMATERA BARAT (WEST SUMATRA)	ID24
SUMATERA SELATAN (SOUTH SUMATRA)	ID25
SUMATERA UTARA (NORTH SUMATRA)	ID26

14 September 1973

DIAM 65-18A

IRAN

AZARBAIJAN-E GHARBI
AZARBAIJAN-E SHARQI
BAKHTIARI VA CHAHAR MAHALL (GOVERNORSHIP)
BALUCHESTAN VA SISTAN
ROYER AHMADI-YE SARDSIR VA KOHKILUYEH (GOVERNORSHIP)
ESFAHAN
FARS
GILAN
HAMADAN (GOVERNORSHIP)
ILAM VA POSHTKUH (GOVERNORSHIP)
JAZAYER VA BANADER-E KHALIJ-E FARS VA DARYA-YE OMAN (GOV)
KERMAN
KERMANSHAHAN
KHORASAN
KHUZESTAN
KORDESTAN
MAZANDARAN
SEM NAN (GOVERNORSHIP)
TEHRAN
YAZD
ZANJAN

IR
IR01
IR02
IR03
IR04
IR05
IR06
IR07
IR08
IR09
IR10
IR11
IR12
IR13
IR14
IR15
IR16
IR17
IR18
IR19
IR20
IR21

IRAQ

AL ANBAR
AL BASRAH
AL MUTHANNA
AL QADISIYAH
AS SULAYMANIYAH
RABIL
BAGHDAD
DAHUK
DHI QAR
DIYALA
IRBIL
KARBALA
KIRKUK
MAYSAN
NINAWA
WASIT

IZ
IZ01
IZ02
IZ03
IZ04
IZ05
IZ06
IZ07
IZ08
IZ09
IZ10
IZ11
IZ12
IZ13
IZ14
IZ15
IZ16

IRAQ-SAUDI ARABIA NEUTRAL ZONE (SFF SAUDI ARABIA GRAPHIC)

IY

IRELAND

CARLOW
CAVAN
CLARE
CORK
CORK (COUNTY BOROUGH)
DONEGAL
DUBLIN
DUBLIN (COUNTY BOROUGH)
DUN LAOGHAIRE
GALWAY
KERRY
KILDARE

EI
EI01
EI02
EI03
EI04
EI05
EI06
EI07
EI08
EI09
EI10
EI11
EI12

14 September 1973

KILKENNY	E113
LFITRIM	E114
LEIX	E115
LIMERICK	E116
LIMERICK (COUNTY BOROUGH)	E117
LONGFORD	E118
LOUTH	E119
MAYO	E120
MEATH	E121
MONAGHAN	E122
OFFALY	E123
ROSCOMMON	E124
SLIGO	E125
TIPPERARY	E126
WATERFORD	E127
WATERFORD (COUNTY BOROUGH)	E128
WESTMEATH	E129
WEXFORD	E130
WICKLOW	E131
ISRAEL	IS
HADAROM (SOUTHERN)	IS01
HAMERKAZ (CENTRAL)	IS02
HAZAFON (NORTHERN)	IS03
HEFA (HAIFA)	IS04
TEL AVIV	IS05
YERUSHALAYIM (JERUSALEM)	IS06
ISRAEL-JORDAN DEMILITARIZED ZONES (CURRENTLY EXISTS ONLY IN A POLITICAL SENSE. THEREFORE, NO GRAPHIC IS PROVIDED)	IW
ISRAEL-SYRIA DEMILITARIZED ZONES	IU
ITALY	IT
ABRUZZI	IT01
BASILICATA	IT02
CALABRIA	IT03
CAMPANIA	IT04
EMILIA-ROMAGNA	IT05
FRUILI-VENEZIA GIULIA	IT06
LAZIO	IT07
LIGURIA	IT08
LOMBARDIA	IT09
MARCHE	IT10
MOLISE	IT11
PIEMONTE	IT12
PUGLIA	IT13
SARDEGNA	IT14
SICILIA (INCLUDES ISLANDS OF ISOLE PELAGIE, ISOLE EOLE AND ISOLE DI PANTELLERIA)	IT15
TOSCANA (INCLUDES ISOLA D'ELBA)	IT16
TRENTINO-ALTO ADIGE	IT17
UMBRIA	IT18
VALLE D'AOSTA	IT19
VENETO	IT20
IVORY COAST	IV
ABFNGOUROU	IV01

ABIDJAN	IV02
ABIDJAN (MUNICIPALITY)	IV03
ABOISSO	IV04
ADZOPE	IV05
AGBOVILLE	IV06
BIANKOUMA	IV07
RONDOUKOU	IV08
ROUAFLE	IV09
BOUAKE	IV10
BOUAKE (MUNICIPALITY)	IV11
BOUNDIALI	IV12
DALOA	IV13
DANANE	IV14
DIMBOKRO	IV15
DIVO	IV16
FERKESSEDOUGOU	IV17
GAGNOA	IV18
GUIGLO	IV19
KATIOLA	IV20
KORHOGO	IV21
MAN	IV22
ODIENNE	IV23
SASSANDRA	IV24
SEGUELA	IV25
TOUBA	IV26
JAMAICA	JM
CLARENDON	JM01
HANOVER	JM02
KINGSTON	JM03
MANCHESTER	JM04
MORANT CAYS (DEPENDENCY) (SEE CARIBBEAN GRAPHIC)	JM05
PEDRO CAYS (DEPENDENCY) (SEE CARIBBEAN GRAPHIC)	JM06
PORTLAND	JM07
SAINT ANDREW	JM08
SAINT ANN	JM09
SAINT CATHERINE	JM10
SAINT ELIZABETH	JM11
SAINT JAMES	JM12
SAINT MARY	JM13
SAINT THOMAS	JM14
TRFLAWNY	JM15
WESTMORELAND	JM16
JAN MAYEN	JN
JAPAN	JA
AICHI	JA01
AKITA	JA02
AOMORI	JA03
CHIBA	JA04
EHIME	JA05
FUKUI	JA06
FUKUOKA	JA07
FUKUSHIMA	JA08
GIFU	JA09

GUMMA	JA10
HIROSHIMA	JA11
HOKKAIDO	JA12
HYOGO	JA13
IBARAKI	JA14
ISHIKAWA	JA15
IWATE	JA16
KAGAWA	JA17
KAGOSHIMA	JA18
KANAGAWA	JA19
KOCHI	JA20
KUMAMOTO	JA21
KYOTO	JA22
MIE	JA23
MIYAGI	JA24
MIYAZAKI	JA25
NAGANO	JA26
NAGASAKI	JA27
NARA	JA28
NIIGATA	JA29
OITA	JA30
OKAYAMA	JA31
OSAKA	JA32
SAGA	JA33
SAITAMA	JA34
SHIGA	JA35
SHIMANE	JA36
SHIZUOKA	JA37
TOCHIGI	JA38
TOKUSHIMA	JA39
TOKYO-TO (INCLUDES CENTRALLY ADMINISTERED ISLANDS OF KAZAN RETTO (VOLCANO), MINAMI-TORI-SHIMA (MARCUS), NISHINO- SHIMA (ROSAIRA), OGASAWARA GUNTO (BONIN), AND OKINO- TORI-SHIMA)PARECE VELA*.	JA40
TOTTORI	JA41
TOYAMA	JA42
WAKAYAMA	JA43
YAMAGATA	JA44
YAMAGUCHI	JA45
YAMANASHI	JA46
OKINAWA-KEN	JA47
JOHNSTON ATOLL (SEE OCEANIA GRAPHIC)	JQ
JORDAN	JU
AL ASIMAH	J001
AL PALQA	J002
AL KARAK	J003
AL KHALIL	J004
AL QUDS	J005
IRRID	J006
MA AN	J007
NABULUS	J008
KEFYA	KE
CENTRAL	KE01

14 September 1973

DIAM 65-18A

COAST	KE02
EASTERN	KE03
KARASUK (AREA ADMINISTERED BY UGANDA)	KE04
NAIROBI AREA	KE05
NORTH-EASTERN	KE06
NYANZA	KE07
RIFT VALLEY	KE08
WESTERN	KE09
KOREA, NORTH	KN
CHAGANG-DO (CHAGANG)	KN01
CHONGJIN-SI (CHONGJIN) (SPECIAL CITY)	KN02
HAMGYONG-NAMDO (SOUTH HAMGYONG)	KN03
HAMGYONG-PUKTO (NORTH HAMGYONG)	KN04
HAMHUNG-SI (HAMHUNG) (SPECIAL CITY)	KN05
HWANGHAE-NAMDO (SOUTH HWANGHAE)	KN06
HWANGHAE-PUKTO (NORTH HWANGHAE)	KN07
KAESONG-CHIGU (KAESONG) (SPECIAL CITY)	KN08
KANGWON-DO (KANGWON)	KN09
PYONGAN-NAMDO (SOUTH PYONGAN)	KN10
PYONGAN-PUKTO (NORTH PYONGAN)	KN11
PYONGYANG-SI (PYONGYANG) (SPECIAL CITY)	KN12
YANGGANG-DO (YANGGANG)	KN13
KOREA, REPUBLIC OF	KS
CHEJU-DO (CHEJU ISLAND)	KS01
CHOLLA-NAMDO (SOUTH CHOLLA)	KS02
CHOLLA-PUKTO (NORTH CHOLLA)	KS03
CH-UNGCH-ONG-NAMDO (SOUTH CHUNGCHONG)	KS04
CH-UNGCH-ONG-PUKTO (NORTH CHUNGCHONG)	KS05
KANGWON-DO (KANGWON)	KS06
KYONGGI-DO (KYONGGI)	KS07
KYONGSANG-NAMDO (SOUTH KYONGSANG)	KS08
KYONGSANG-PUKTO (NORTH KYONGSANG)	KS09
PUSAN-SI (PUSAN) (SPECIAL CITY)	KS10
SOUL-T-UKPYOLSI (SEOUL) (SPECIAL CITY)	KS11
KUWAIT	KU
AL AHMADI	KU01
AL KUWAYT (KUWAIT)	KU02
HAWALLI	KU03
LAOS	LA
ATTAPU (ATTOPEU)	LA01
BORIKHAN (BORIKANF)	LA02
CHAMPASAK (CHAMPASSAK)	LA03
PHONGSALI (PHONG SALLY)	LA04
HOUAKHONG	LA05
HOUAPHAN (SAM NEUA) (HOUA PHANE)	LA06
KHAMMOUAN (KHAMMOUANE)	LA07
LOUANGPHRABANG (LUANG PRABANG)	LA08
SARAVAN (SARAVANE)	LA09
SAVANNAKHET	LA10
SITHANDON (SITHANDONE)	LA11
VAPIKHAMTHONG	LA12
VIENTIANE	LA13
XAIGNABOURI (SAYABOURY)	LA14

XEDON (SEDON)	LA15
XIANGKHOANG	LA16
LEBANON	LE
AL BIQA	LE01
AL JANUB	LE02
ASH SHAMAL	LE03
BAYRUT	LE04
JABAL LUBNAN	LE05
LESOTHO	LT
BEREA	LT01
BUTHA BUTHE	LT02
LERIBE	LT03
MAFETENG	LT04
MASFRU	LT05
MOHALES HOEK	LT06
MOKHOTLONG	LT07
QACHAS NEK	LT08
QUTHING	LT09
LIBERIA	LI
RONG	LI01
GRAND GEDEH	LI02
GRAND BASSA	LI03
GRAND CAPE MOUNT	LI04
LOFFA	LI05
MARYLAND	LI06
MONROVIA (COMMONWEALTH DISTRICT)	LI07
MONTSERRADO	LI08
NIMRA	LI09
SINCE	LI10
LYBIA	LY
AL JABAL AL AKHDAR	LY01
AL KHALIJ	LY02
AL KHUMS	LY03
AZ ZAWIYAH	LY04
BANGHAZI	LY05
DARNAH	LY06
GHARYAN	LY07
MISRATAH	LY08
SABHA	LY09
TARABULUS	LY10
LIECHTENSTEIN (SEE ITALY GRAPHIC)	LS
BALZERS	LS01
ESCHEN	LS02
GAMPRIN	LS03
MAUREN	LS04
PLANKEN	LS05
RUGGELL	LS06
SCHAAN	LS07
SHELLENBERG	LS08
TRIESEN	LS09
TRIESENBERG	LS10
VADUZ	LS11
LUXEMBOURG	LU

14 September 1973

DIAM 65-18A

DIEKIRCH	LU01
GREVENMACHER	LU02
LUXEMBOURG	LU03
MACAO (SEE HONG KONG GRAPHIC)	MC
ILHAS	MC01
MACAU (MACAO)	MC02
MALAGASY REPUBLIC (MADAGASCAR)	MA
DIEGO-SUAREZ	MA01
FIANARANTSOA	MA02
MAJUNGA	MA03
TAMATAVE	MA04
TANANARIVE	MA05
TULEAR	MA06
MALAWI	MI
BLANTYRE	MI01
CHIKWAWA	MI02
CHIRADZULU	MI03
CHITIPA	MI04
CHOLO	MI05
DEDZA	MI06
DOWA	MI07
KARONGA	MI08
KASUNGU	MI09
KASUPE (KASUP?)	MI10
LILONGWE	MI11
MANGOCHÉ (FORT JOHNSTON)	MI12
MCHINJI	MI13
MULANJE (MLANJE)	MI14
MZIMBA	MI15
NCHEU	MI16
NKHATA BAY	MI17
NKHOTA KOTA	MI18
NSANJE	MI19
NTCHISI (NCHISI)	MI20
RUMPHI	MI21
SALIMA	MI22
ZOMBA	MI23
MALAYSIA	MY
JOHOR	MY01
KEDAH	MY02
KELANTAN	MY03
MELAKA	MY04
NEGERI SEMBILAN	MY05
PAHANG	MY06
PERAK	MY07
PERLIS	MY08
PINANG	MY09
SABAH	MY10
SARAWAK	MY11
SFLANGOR	MY12
TERENGGANU	MY13
MALDIVES (MALDIVE ISLANDS)	MV
ADDU ATOLL	MV01

ARI ATOLL	MV02
FADIFFOLU ATOLL	MV03
FELIDU ATOLL	MV04
HADDUMMATI ATOLL	MV05
HORSBURGH ATOLL	MV06
IHAVANDIFFULU ATOLL	MV07
KOLUMADULU ATOLL	MV08
MAKUNUDU ATOLL (MALCOM ATOLL)	MV09
MALE ATOLL	MV10
MILADUMMADULU ATOLL	MV11
MULAKU ATOLL	MV12
NORTH MALOSMADULU ATOLL	MV13
NORTH NILANDU ATOLL	MV14
SOUTH MALE ATOLL	MV15
SOUTH MALOSMADULU ATOLL	MV16
SOUTH NILANDU ATOLL	MV17
SUVADIVA ATOLL	MV18
TILADUMMATI ATOLL	MV19
MALI	ML
BAMAKO	ML01
GAO	ML02
KAYES	ML03
MOPTI	ML04
SEGOU	ML05
SIKASSO	ML06
MALTA	MT
GHAUDES (GOZO)	MT01
KEMMUNA (COMINO)	MT02
MALTA	MT03
MARTINIQUE (SEE CARIBBEAN GRAPHIC)	MB
FORT-DE-FRANCE	MB01
SAINT-PIERRE	MB02
MAURITANIA	MR
PREMIERE REGION (FIRST REGION)	MR01
DEUXIEME REGION (SECOND REGION)	MR02
TROISIEME REGION (THIRD REGION)	MR03
QUATRIEME REGION (FOURTH REGION)	MR04
CINQUIEME REGION (FIFTH REGION)	MR05
SIXIEME REGION (SIXTH REGION)	MR06
SEPTIEME REGION (SEVENTH REGION)	MR07
HUITIEME REGION (EIGHTH REGION)	MR08
NOUAKCHOTT, DISTRICT DF	MR09
MAURITIUS	MP
AGALEGA ISLANDS (DEPENDENCY)	MP01
BEAU BASSIN-ROSE HILL (URBAN COUNCIL)	MP02
CARGADOS CARAJOS SHOALS (ISLANDS)	MP03
CUREPIPE (URBAN COUNCIL)	MP04
MOKA-FLACQ (DISTRICT COUNCIL)	MP05
NORTH (DISTRICT COUNCIL)	MP06
PORT LOUIS (URBAN COUNCIL)	MP07
QUATRE BORNES (URBAN COUNCIL)	MP08
RODRIGUES (ISLAND) (DEPENDENCY)	MP09
SOUTH (DISTRICT COUNCIL)	MP10

14 September 1973

DIAM 65-18A

VACOAS-PHOENIX (URBAN COUNCIL)	MP11
MEXICO	MX
AGUASCALIENTES	MX01
BAJA CALIFORNIA (INCLUDES ISLA DE GUADALUPE)	MX02
BAJA CALIFORNIA (TERRITORIO SUR DE)	MX03
CAMPECHE	MX04
CHIAPAS (CHIAPIS)	MX05
CHIHUAHUA	MX06
COAHUILA	MX07
COLIMA	MX08
DISTRITO FEDERAL (INCLUDES CENTRALLY ADMINISTERED ISLANDS OF ISLA CLARION AND ISLAS REVILLAGIGEDO)	MX09
DURANGO	MX10
GUANAJUATO	MX11
GUERRERO	MX12
HIDALGO	MX13
JALISCO	MX14
MEXICO	MX15
MICHOACAN	MX16
MORELOS	MX17
NAYARIT	MX18
NUEVO LEON	MX19
OAXACA	MX20
PUERLA	MX21
QUERETARO	MX22
QUINTANA ROO (TERRITORIO DE)	MX23
SAN LUIS POTOSI	MX24
SINALOA	MX25
SONORA	MX26
TABASCO	MX27
TAMAULIPAS	MX28
TLAXCALA	MX29
VERACRUZ	MX30
YUCATAN	MX31
ZACATECAS	MX32
MIDWAY ISLANDS (SEE OCEANIA GRAPHIC)	MQ
EASTERN ISLAND	MQ01
SAND ISLAND	MQ02
MONACO (SEE ITALY GRAPHIC)	MN
LA CONDAMINE	MN01
MONACO	MN02
MONTE-CARLO	MN03
MONGOLIA	MG
ARHANGAY	MG01
BAYANHONGOR	MG02
BAYAN OLGIIY (BAYAN OLEGFY)	MG03
BULGAN (BULAGAN)	MG04
DARHAN (CITY)	MG05
DORNOD (EASTERN) (DORONAD)	MG06
DORNOGOVI (EAST GORI) (DORNOGOBI)	MG07
DUNDGOVI (CENTRAL GORI) (DUNDA GOBI)	MG08
DZAVHAN (DZARHAN)	MG09
GOVI ALTAY (GORI ALTAY)	MG10

HENTIY (HENTEY)	MG11
HOVD (HOBDO)	MG12
HOVSGOL (HOBGOL)	MG13
OMNOGOVI (SOUTH GORI) (OMONOGORI)	MG14
OVORHANGAY (OBOR HANGAY)	MG15
SELENGE	MG16
SUHBAATAR (SUHE BAATAR)	MG17
TOV (CENTRAL) (TOB)	MG18
UVS (UBSA)	MG19
ULAANBAATAR (CITY) (ULAN BATOR)	MG20
MONTERRAT (SEE CARIBBEAN GRAPHIC)	MH
SAINT ANTHONY	MH01
SAINT GEORGES	MH02
SAINT PETER	MH03
MOROCCO	MO
AGADIR (INCLUDES IFNI)	MO01
AL HOCEIMA	MO02
BENI MELLAL	MO03
CASABLANCA (PREFECTURE)	MO04
EL JADIDA	MO05
FES	MO06
KENITRA	MO07
KHOURIRGA	MO08
KSAR ES SOUK	MO09
MARPAKECH	MO10
MEKNES	MO11
NADOR	MO12
OUARZAZATE	MO13
OUJDA	MO14
RABAT-SALE (PREFECTURE) (RABAT)	MO15
SAFI	MO16
SETTAT	MO17
TANGER (TANGIER)	MO18
TARFAYA	MO19
TAZA	MO20
TETOUAN	MO21
MOZAMBIQUE	MZ
BEIRA	MZ05
CABO DELGADO	MZ01
GAZA	MZ02
INHAMBANE	MZ03
LOURENCO MARQUES	MZ04
MOCAMBIQUE	MZ06
NIASSA	MZ07
TETE	MZ08
VILA PEREYRA	MZ10
ZAMBESIA	MZ09
NAURU	NR
AIWO	NR01
ANABAR	NR02
ANETAN	NR03
ANIRARE	NR04
RAITI	NR05

ROE	NR06
RUADA	NR07
DENIGOMODU	NR08
EWA	NR09
IJUW	NR10
MENENG	NR11
NIROK	NR12
UABOE	NR13
YAREN	NR14
NEPAL	NP
BAGMATI	NP01
BHERI	NP02
DHAULAGIRI	NP03
GANDAKI	NP04
JANAKPUR	NP05
KARNALI	NP06
KOSI	NP07
LUMBINI	NP08
MAHAKALI	NP09
MECHI	NP10
NARAYANI	NP11
RAPTI	NP12
SAGARMATHA	NP13
SETI	NP14
NETHERLANDS	NL
DRENTHE	NL01
FRIESLAND	NL02
GELDERLAND	NL03
GRONINGEN	NL04
LIMBURG	NL05
NOORDBRABANT	NL06
NOORDHOLLAND	NL07
OVERIJSEL	NL08
UTRECHT	NL09
ZEFLAND	NL10
ZUID HOLLAND	NL11
NETHERLANDS ANTILLES	NA
ARUBA	NA01
RONAIRE	NA02
CURACAO	NA03
WINDWARD ISLANDS (INSULAR COMMUNITY COMPRISING THE ISLANDS OF SABA, ST. EUSTATIUS, AND THE SOUTHERN SECTION OF ST. MARTIN)	NA04
NEW CALEDONIA	NC
BOULOUPARI	NC01
BOURAIL	NC02
CANALA	NC03
DUMREA	NC04
FARINO	NC05
HIENGHENE	NC06
HOUAILOU	NC07
ILE DES PINS	NC08
ILES BELEP	NC09

KAALA-GOMEN	NC10
KONF	NC11
KOUMAC	NC12
LA FOA	NC13
LIFOU	NC14
MARF	NC15
MOINDOU	NC16
MONT-DORE	NC17
NOUMEA (INCLUDES CENTRALLY ADMINISTERED ISLANDS OF ILE DE SABLE, ILE WALPOLE, ILE HUON, ILES CHESTERFIELD, HUNTER, AND MATTHEW.)	NC18
OUFGOA	NC19
OUVFA	NC20
PAITA	NC21
POINDIMIE	NC22
PONERIHOUEN	NC23
POUFBO	NC24
POUEMBOUT	NC25
POYA	NC26
SARRAMFA	NC27
THIO	NC28
TOUHO	NC29
VOH	NC30
YATF	NC31
NFW HEBRIDES	NH
EFATE	NH01
MALEKOULA	NH02
SANTO	NH03
TANNA	NH04
NFW ZEALAND	NZ
AKAROA	NZ01
AKITIO	NZ02
AMURI	NZ03
ASHBURTON	NZ04
ASHLEY	NZ05
AWATERF	NZ06
BAY OF ISLANDS	NZ07
BRUCE	NZ08
BULLER	NZ09
CHATAM ISLANDS	NZ10
CHEVIOT	NZ11
CLIFTON	NZ12
CLUTHA	NZ13
COOK	NZ14
COROMANDEL	NZ15
DANNEVIRKE	NZ16
EGMONT	NZ17
EKETAHUNA	NZ18
ELLSMERE	NZ19
ELTHAM	NZ20
EYRE	NZ21
FEATHERSTON	NZ22
FIORD	NZ23

14 September 1973

DIAM 65-18A

FRANKLIN	NZ24
GERALDINE	NZ25
GOLDEN BAY	NZ26
GREAT BARRIFR ISLAND	NZ27
GREY	NZ28
HAURAKI PLAINS	NZ29
HAWERA	NZ30
HAWKES BAY	NZ31
HEATHCOTE	NZ32
HOBSON	NZ33
HOKIANGA	NZ34
HOROWHENUA	NZ35
HUTT (INCLUDES ISLANDS WHICH ARE CENTRALLY ADMINISTERED FROM WELLINGTON--ANTIPODES, AUCKLAND, BOUNTY, CAMPRELL, KERMADEC, SNARES, SOLANDER, AND THREE KINGS)	NZ36
INANGAHUA	NZ37
INGLEWOOD	NZ38
KAIKOURA	NZ39
KAIRANGA	NZ40
KIWITEA	NZ41
KOWAI	NZ42
LAKE	NZ43
LEVELS	NZ44
MACKENZIE	NZ45
MALVERN	NZ46
MANAWATU	NZ47
MANGONUI	NZ48
MANIOTOTO	NZ49
MARLBOROUGH	NZ50
MASTERTON	NZ51
MATAMATA	NZ52
MT. HERBERT	NZ53
OHINEMURI	NZ54
OPOTIKI	NZ55
OROUA	NZ56
OTAMATEA	NZ57
OTOROHANGA	NZ58
OXFORD	NZ59
PAHIATUA	NZ60
PAPARUA	NZ61
PATANGATA	NZ62
PATEA	NZ63
PENINSULA	NZ64
PIAKO	NZ65
POHANGINA	NZ66
RAGLAN	NZ67
PANGIORA	NZ68
RANGITIKEI	NZ69
RODNEY	NZ70
ROTORUA	NZ71
SOUTHLAND	NZ72
STEWART ISLAND	NZ73
STRATFORD	NZ74

14 September 1973

TAIERI	NZ75
TARANAKI	NZ76
TAUMARUNUI	NZ77
TAIPO	NZ78
TAIRANGA	NZ79
THAMES	NZ80
TUAPEKA	NZ81
VINCENT	NZ82
WAIAPU	NZ83
WAIHEMO	NZ84
WAIKATO	NZ85
WAIKOHU	NZ86
WAIKOUAITI	NZ87
WAIMAIRI	NZ88
WAIMARINO	NZ89
WAIMATE	NZ90
WAIMATE WEST	NZ91
WAIMEA	NZ92
WAIPIA	NZ93
WAIPIARA	NZ94
WAIPIAWA	NZ95
WAIPIKURAU	NZ96
WAIKARARAPA SOUTH	NZ97
WAIKAREWA	NZ98
WAIKAROA	NZ99
WAIKAKI	NZZ2
WAIKEMATA	NZZ3
WAIKOMO	NZZ4
WAIKOTARA	NZZ5
WALLACE	NZZ6
WANGANUI	NZZ7
WESTLAND	NZZ8
WHAKATANE	NZZ9
WHANGAREI	NZB1
WHANGAROA	NZB2
WOODVILLE	NZB3
NICARAGUA	NU
BOACO	NU01
CARAZO	NU02
CHINANDEGA	NU03
CHONTALES	NU04
ESTELI	NU05
GRANADA	NU06
JINOTEGA	NU07
LEON	NU08
MADRIZ	NU09
MANAGUA	NU10
MASAYA	NU11
MATAGALPA	NU12
NUOVA SGOVIA	NU13
RIO SAN JUAN	NU14
RIVAS	NU15
ZELAYA (INCLUDES CORN ISLANDS)	NU16

14 September 1973

DIAM 65-18A

NIGER	NG
AGADEZ	NG01
DIFFA	NG02
DOSSO	NG03
MARADI	NG04
NIAMEY	NG05
TAHOJA	NG06
ZINDER	NG07
NIGERIA	NI
RENUE-PLATEAU	NI01
EAST-CENTRAL	NI02
KANO	NI03
KWARA	NI04
LAGOS	NI05
MID-WESTERN	NI06
NORTH-CENTRAL	NI07
NORTH-EASTERN	NI08
NORTH-WESTERN	NI09
RIVERS	NI10
SOUTH-EASTERN	NI11
WESTERN	NI12
NIUE ISLAND (SEE OCEANIA GRAPHIC)	NE
NORFOLK ISLAND (SEE OCEANIA GRAPHIC)	NF
NORWAY	NO
AKERSHUS	NO01
AUST-AGDER	NO02
BERGEN (URBAN DISTRICT)	NO03
BIJSKERID	NO04
FINNMARK	NO05
HEDMARK	NO06
HORDALAND	NO07
MORE OG ROMSDAL	NO08
NORDLAND	NO09
NORD-TRONDELAG	NO10
OPPLAND	NO11
OSLO (URBAN DISTRICT)	NO12
OSTFOLD	NO13
ROGALAND	NO14
SOGN OG FJORDANE	NO15
SOR-TRONDFLAG	NO16
TELEMARK	NO17
TROMS	NO18
VEST-AGDER	NO19
VESTFOLD	NO20
OMAN (FORMERLY MUSCAT AND OMAN)	MU
AL BATINAH (BATINA) (REGION)	MU01
AL HAJAR AL GHARBI (HADJAR OCCIDENTAL) (MOUNTAIN RANGE)	MU02
AL HAJAR ASH SHARQI (HADJAR ORIENTAL) (MOUNTAIN RANGE)	MU03
ASH SHARQIYAH (SHARQIYA) (REGION)	MU04
AZ ZAHIRAH (DHAHIRA) (REGION)	MU05
JALAN (DJALAN) (PLAIN)	MU06
MASGAT (MUSCAT) (POPULATED PLACE)	MU07
RUIS AL JIRAL (ROOUS AL JIRAL) (PRINCIPALITY)	MU08

UMAN AL WUSTA (OMAN PROPER) (REGION)	MU09
ZUFAR (DHOFAR) (INCLUDES KHURYAN MURYAN ISLANDS) (REGION)	MU10
PAKISTAN	PK
AZAD KASHMIR (PAKISTAN ADMINISTERED JAMMU AND KASHMIR)	PK01
BALUCHISTAN	PK02
NORTH-WEST FRONTIER	PK03
PUNJAB	PK04
SIND	PK05
PANAMA	PN
ROCAS DEL TORO	PN01
CHIRIQUI	PN02
COCLE	PN03
COLON	PN04
DARIEN	PN05
HERRERA	PN06
LOS SANTOS	PN07
PANAMA	PN08
SAN BLAS (INTENDENCIA)	PN09
VFRAGUAS	PN10
PAPUA NEW GUINEA (01-06 PAPUA/07-18 NEW GUINEA)	PP
CENTRAL	PP01
GULF	PP02
MILNE BAY	PP03
NORTHERN	PP04
SOUTHERN HIGHLANDS	PP05
WESTERN	PP06
ROUGAINVILLE	PP07
CHIMBU	PP08
EASTERN HIGHLANDS	PP09
EAST NEW BRITAIN	PP10
EAST SEPIK	PP11
MADANG	PP12
MANUS	PP13
MORORE	PP14
NEW IRELAND	PP15
WESTERN HIGHLANDS	PP16
WEST NEW BRITAIN	PP17
WEST SEPIK	PP18
PARACEL ISLANDS (SEE SPRATLY ISLANDS GRAPHIC)	PF
PARAGUAY	PA
ALTO PARANA	PA01
AMAMPAY	PA02
BOQUERON	PA03
CAAGUAZU	PA04
CAAZAPA	PA05
CENTRAL	PA06
CONCEPCION	PA07
CORDILLERA	PA08
DISTRITO CAPITAL	PA09
GUAIRA	PA10
ITAPUA	PA11
MISIONES	PA12
NEEMBUCU	PA13

14 September 1973

DIAM 65-18A

OLIMPO	PA14
PARAGUARI	PA15
PRESIDENTE HAYES	PA16
SAN PEDRO	PA17
PERU	PE
AMAZONAS	PE01
ANCASH	PE02
APURIMAC	PE03
ARFQUIPA	PE04
AYACUCHO	PE05
CAJAMARCA	PE06
CALLAO	PE07
CUSCO	PE08
HUANCAVELICA	PE09
HUANUCO	PE10
ICA	PE11
JUNIN	PE12
LA LIBERTAD	PE13
LAMBAYEQUE	PE14
LIMA	PE15
LORETO	PE16
MADRE DE DIOS	PE17
MOQUEGUA	PE18
PASCO	PE19
PIURA	PE20
PUNO	PE21
SAN MARTIN	PE22
TACNA	PE23
TUMBES	PE24
PHILIPPINES	RP
ABRA	RP01
AGUSAN DEL NORTE	RP02
AGUSAN DEL SUR	RP03
AKLAN	RP04
ALBAY	RP05
ANTIQUF	RP06
RATAAN	RP07
RATANES	RP08
RATANGAS	RP09
BFNGUET	RP10
BOHOL	RP11
RUKIDNON	RP12
BULACAN	RP13
CAGAYAN	RP14
CAMARINES NORTE	RP15
CAMARINES SUR	RP16
CAMIGUIN	RP17
CAPIZ	RP18
CATANDUANES	RP19
CAVITE	RP20
CEBU	RP21
COTABATO	RP22
COTABATO DEL SUR (SOUTH COTABATO)	RP23

DAVAO DEL NORTE	RP24
DAVAO DEL SUR	RP25
DAVAO ORIENTAL	RP26
IFUGAO	RP27
ILOCOS NORTE	RP28
ILOCOS SUR	RP29
ILOILO	RP30
ISABELA	RP31
KALINGA-APAYAO	RP32
LAGUNA	RP33
LANAO DEL NORTE	RP34
LANAO DEL SUR	RP35
LA UNION	RP36
LEYTE	RP37
MARINDUQUE	RP38
MASBATE	RP39
MINDORO OCCIDENTAL	RP40
MINDORO ORIENTAL	RP41
MISAMIS OCCIDENTAL	RP42
MISAMIS ORIENTAL	RP43
MOUNTAIN	RP44
NFGROS OCCIDENTAL	RP45
NEGROS ORIENTAL	RP46
NUEVA ECIJA	RP47
NUEVA VIZCAYA	RP48
PALAWAN	RP49
PAMPANGA	RP50
PANGASINAN	RP51
QUEZON	RP52
RIZAL	RP53
ROMBLON	RP54
SAMAR DEL NORTE (NORTHERN SAMAR)	RP55
SAMAR OCCIDENTAL (WESTERN SAMAR)	RP56
SAMAR ORIENTAL (EASTERN SAMAR)	RP57
SORSOGON	RP58
SOUTHERN LEYTE	RP59
SULU	RP60
SURIGAO DEL NORTE	RP61
SURIGAO DEL SUR	RP62
TARLAC	RP63
ZAMBALES	RP64
ZAMBOANGA DEL NORTE	RP65
ZAMBOANGA DEL SUR	RP66
PITCAIRN (SEE OCEANIA GRAPHIC)	PC
DUCIE	PC01
HENDERSON	PC02
OENO	PC03
PITCAIRN	PC04
POLAND	PL
RIALYSTOK	PL01
RYDGOSZCZ	PL02
GDANSK	PL03
KATOWICE	PL04

KIELCE	PL05
KOSZALIN	PL06
KRAKOW	PL07
KRAKOW (CITY)	PL08
LODZ	PL09
LODZ (CITY)	PL10
LUBLIN	PL11
OLSZTYN	PL12
OPOLE	PL13
POZNAN	PL14
POZNAN (CITY)	PL15
RZESZOW	PL16
SZCZECIN	PL17
WARSZAWA	PL18
WARSZAWA (CITY)	PL19
WROCLAW	PL20
WROCLAW (CITY)	PL21
ZIELONA GORA	PL22
PORTUGAL	PO
ANGRA DO HEROISMO (AZORES)	PO01
AVFIRO	PO02
BEJA	PO03
BRAGA	PO04
BRAGANCA	PO05
CASTELO BRANCO	PO06
COIMBRA	PO07
EVORA	PO08
FARO	PO09
FUNCHAL (MADEIRA ISLANDS)	PO10
GUARDA	PO11
HORTA (AZORES)	PO12
LEIRIA	PO13
LISBOA	PO14
PONTA DELGADA (AZORES)	PO15
PORTALEGRE	PO16
PORTO	PO17
SANTAREM	PO18
SETURAL	PO19
VIANA DO CASTELO	PO20
VILA REAL	PO21
VISEU	PO22
PORTUGUESE GUINEA	PU
RAFATA	PU01
RIJAGOS	PU02
RISSAU	PU03
RISSORA	PU04
BOLAMA	PU05
CACHEU	PU06
CATIO	PU07
FARIM	PU08
FULACUNDA	PU09
GABU	PU10
MANSOA	PU11

SAO DOMINGOS	PU12
PORTUGUESE TIMOR	PT
RAUCAU	PT01
ROBONARO	PT02
COVA-LIMA	PT03
DILI	PT04
FRMERA	PT05
LAUTEM	PT06
LIQUICA	PT07
MANATUTO	PT08
OE-CUSSE (CIRCUMSCRIPTION)	PT09
SURO	PT10
VIQUEQUE	PT11
PUERTO RICO	RQ
ADJUNTAS	RQ01
AGUADA	RQ02
AGUADILLA	RQ03
AGUAS BUENAS	RQ04
AIBONITO	RQ05
ANASCO	RQ06
ARECIBO	RQ07
ARROYO	RQ08
BARCELONETA	RQ09
BARRANQUITAS	RQ10
RAYAMON	RQ11
CABO ROJO	RQ12
CAGUAS	RQ13
CAMUY	RQ14
CAROLINA	RQ15
CATANO	RQ16
CAYEY	RQ17
CFIPA	RQ18
CIALES	RQ19
CIDRA	RQ20
COAMO	RQ21
COMERIO	RQ22
COROZAL	RQ23
CULERRA	RQ24
DORADO	RQ25
FAJARDO	RQ26
GUANICA	RQ27
GUAYAMA	RQ28
GUAYANILLA	RQ29
GUAYNARO	RQ30
GURABO	RQ31
HATILLO	RQ32
HORMIGUEROS	RQ33
HUMACAO	RQ34
ISABELA	RQ35
JAYUYA	RQ36
JUANA DIAZ	RQ37
JUNCOS	RQ38
LAJAS	RQ39

14 September 1973

DIAM 65-18A

LARES		RQ40
LAS MARIAS		RQ41
LAS PIEDRAS		RQ42
LOIZA		RQ43
LUQUILLO		RQ44
MANATI		RQ45
MARIACAO		RQ46
MAUNARO		RQ47
MAYAGUEZ		RQ48
MOCA		RQ49
MOROVIS		RQ50
NAGUARO		RQ51
NARANJITO		RQ52
OROCOVIS		RQ53
PATILLAS		RQ54
PENUELAS		RQ55
PONCE		RQ56
QUEBRADILLAS		RQ57
RINCON		RQ58
RIO GRANDE		RQ59
SABANA GRANDE		RQ60
SALINAS		RQ61
SAN GERMAN		RQ62
SAN JUAN		RQ63
SAN LORENZO		RQ64
SAN SEBASTIAN		RQ65
SANTA ISABEL		RQ66
TOA ALTA		RQ67
TOA BAJA		RQ68
TRUJILLO ALTO		RQ69
UTIADO		RQ70
VEGA ALTA		RQ71
VEGA BAJA		RQ72
VIEQUES		RQ73
VILLALBA		RQ74
YABUCOA		RQ75
YAUCO		RQ76
QATAR		QA
REUNION		RE
BASSAS DA INDIA (CENTRALLY ADMINISTERED)	(SEE SEYCHELLES	RE01
ILE EUROPA (CENTRALLY ADMINISTERED)	GRAPHIC FOR	RE02
ILE JUAN DE NOVA (CENTRALLY ADMINISTERED)	CENTRALLY	RE03
ILE TROMELIN (CENTRALLY ADMINISTERED)	ADMINISTERED	RE04
ILES GLORIEUSES (CENTRALLY ADMINISTERED)	ISLANDS)	RE05
SOUS LE VENT		RE06
VENT (DU VENT)		RE07
ROMANIA (RUMANIA)		RO
ALBA		RO01
ARAD		RO02
ARGES		RO03
BACAU		RO04
BIHOR		RO05
BISTRITA-NASAUD		RO06

BOTOSANI	R007
BRAILA	R008
BRASOV	R009
BUCURESTI (BUCHAREST) (CITY)	R010
BUZAU	R011
CARAS-SEVRIN	R012
CLUJ	R013
CONSTANTA	R014
COVASNA	R015
DIMBOVITA	R016
DOLJ	R017
GALATI	R018
GORJ	R019
HARGHITA	R020
HUNEDOARA	R021
IALOMITA	R022
IASI	R023
ILFOV	R024
MARAMURES	R025
MEHEDINTI	R026
MURES	R027
NEAMT	R028
OLT (OLTENIA)	R029
PRAHOVA	R030
SALAJ	R031
SATU MARE	R032
SIRIU	R033
SUCEAVA	R034
TELEORMAN	R035
TIMIS	R036
TULCEA	R037
VASLUI	R038
VILCEA	R039
VRANCEA	R040
RWANDA	RW
RUTARE	RW01
RYUMBA	RW02
CYANGUGU	RW03
GIKONGORO	RW04
GISENYI	RW05
GITARAMA	RW06
KIBUNGO	RW07
KIRUYE	RW08
KIGALI	RW09
RUHENGERI	RW10
SAINT CHRISTOPHER-NEVIS (SEE CARIBBEAN GRAPHIC)	SC
CHRIST CHURCH NICHOLA TOWN (SAINT CHRISTOPHER)	SC01
SAINT ANNE SANDY POINT (SAINT CHRISTOPHER)	SC02
SAINT GEORGE BASSETTERRE (SAINT CHRISTOPHER)	SC03
SAINT GEORGE GINERLAND (NEVIS)	SC04
SAINT JAMES WINDWARD (NEVIS)	SC05
SAINT JOHN CAPISTERRE (SAINT CHRISTOPHER)	SC06
SAINT JOHN FIGTREE (NEVIS)	SC07

14 September 1973

DIAM 65-18A

SAINT MARY CAYON (ON SAINT CHRISTOPHER)	SC08
SAINT PAUL CAPISTERRE (ON SAINT CHRISTOPHER)	SC09
SAINT PAUL CHARLESTOWN (ON NEVIS)	SC10
SAINT PETER BASSETERRE (ON SAINT CHRISTOPHER)	SC11
SAINT THOMAS LOWLAND (ON NEVIS)	SC12
SAINT THOMAS MIDDLE ISLAND (ON SAINT CHRISTOPHER)	SC13
SOMBRERO (ISLAND) (DEPENDENCY)	SC14
TRINITY PALMETTO POINT (ON SAINT CHRISTOPHER)	SC15
SAINT HELENA (SEE SOUTH ATLANTIC ISLANDS GRAPHIC)	SH
ASCENSION	SH01
GOUGH ISLAND	SH02
INACCESSIBLE ISLAND	SH03
NIGHTINGALF ISLAND	SH04
SAINT HELENA ISLAND	SH05
TRISTAN DA CUNHA	SH06
SAINT LUCIA (SEE CARIBBEAN GRAPHIC)	ST
ANSE-LA-RAYE	ST01
CANARIES	ST02
CASTRIES	ST03
CHOISEUL	ST04
DENNERY	ST05
GROS-ISLET	ST06
LABORIE	ST07
MICOU	ST08
SOUFRIERE	ST09
VIEUX-FORT	ST10
SAINT PIERRE AND MIQUELON (SEE CANADA GRAPHIC)	SB
MIQUELON-LANGLADE	SB01
SAINT-PIERRE	SB02
SAINT VINCENT (SEE CARIBBEAN GRAPHIC)	VC
SAN MARINO (SEE ITALY GRAPHIC)	SM
ACQUAVIVA	SM01
CHIESANUOVA	SM02
DOMAGNANO	SM03
FAETANO	SM04
FIorentINO	SM05
FRATTA	SM06
GUAITA	SM07
MONTE GIARDINO	SM08
SERRAVALLE	SM09
SAO TOME E PRINCIPE (SAO TOME AND PRINCIPE)	TP
PRINCIPE	TP01
SAO TOME	TP02
SAUDI ARABIA	SA
AFIF	SA01
AL RAHAB (BALJASHI)	SA02
AL JAWF	SA03
AL KHASIRAH	SA04
AL MADINAH	SA05
AL MINTAQAH ASH SHARQIYAH (EASTERN PROVINCE)	SA06
AL MUQATAH ASH SHAMALIYAH	SA07
AL QASIM	SA08
AL QURAYYAT	SA09

AR RIYAD	SA10
ASIR	SA11
BISHAH	SA12
HAIL	SA13
MAKKAH	SA14
MINTAQAT AL HUDUD ASH SHAMALIYAH (NORTHERN FRONTIERS)	SA15
NAJRAN	SA16
QIZAN	SA17
RANYAH	SA18
SENEGAL	SG
CAP VERT	SG01
CASAMANCE	SG02
DIOURBEL	SG03
FLEUVE	SG04
SENEGAL ORIENTAL	SG05
SINE-SALOUM	SG06
THIFS	SG07
SEYCHELLES (SEYCHELLES ISLANDS)	SE
ALPHONSE ISLAND	SE01
AMIRANTE ISLANDS (DEPENDENCY)	SE02
BIJOUTIER ISLAND	SE03
CERF ISLAND (DEPENDENCY)	SE04
COETIVY GROUP	SE05
COSMOLEDO ISLANDS (DEPENDENCY)	SE06
CURIFUSE ISLAND	SE07
FELICITE ISLAND	SE08
LA DIGUE ISLAND	SE09
MAHE ISLAND	SE10
NORTH ISLAND	SE11
PLATTE ISLAND (DEPENDENCY)	SE12
PRASLIN ISLAND	SE13
PROVIDENCE ISLAND (DEPENDENCY)	SE14
SAINTE ANNE ISLAND	SE15
SAINTE ANNE ISLAND (DEPENDENCY)	SE16
SILHOUETTE ISLAND	SE17
SIERRA LEONE	SL
EASTERN PROVINCE	SL01
NORTHERN PROVINCE	SL02
SOUTHERN PROVINCE	SL03
WESTERN AREA	SL04
SIKKIM	SK
EASTERN	SK01
NORTHERN	SK02
SOUTHERN	SK03
WESTERN	SK04
SINGAPORE	SN
SOMALIA	SO
BENADIR	SO01
HIRAN	SO02
LOWER JUBA	SO03
MIJURTEIN	SO04
MUDUGH	SO05
NORTH-EAST (BURAO)	SO06

14 September 1973

DIAM 65-18A

NORTH-WEST (HARCEISA)	S007
UPPER JUBA	S008
SOUTH AFRICA	SF
CAPE OF GOOD HOPE (INCLUDES WALVIS BAY)	SF01
NATAL	SF02
ORANGE FREE STATE	SF03
PRINCE EDWARD ISLANDS (CENTRALLY ADMINISTFRED) (INCLUDES MARION ISLAND AND PRINCE EDWARD ISLAND)	SF04
TRANSVAAL	SF05
SOUTHERN RHODESIA	RH
MANICALAND PROVINCE	RH01
MIDLANDS PROVINCE	RH02
MASHONALAND NORTH PROVINCE	RH03
MASHONALAND SOUTH PROVINCE	RH04
MATAREFLAND NORTH PROVINCE	RH05
MATARELELAND SOUTH PROVINCE	RH06
VICTORIA PROVINCE	RH07
SOUTH-WEST AFRICA	WA
BETHANIEN	WA01
EASTERN CAPRIVI ZIPFEL (EASTERN CAPRIVI STRIP)	WA02
GIBEON	WA03
GOBABIS	WA04
GROOTFONTEIN	WA05
KAOKOVELD	WA06
KARIBIB	WA07
KEFTMANSHOOP	WA08
LUDEFRITZ	WA09
MALTAHOHE	WA10
OKAHANDJA	WA11
OMARURU	WA12
OTJIWARONGO	WA13
OUTJO	WA14
OVAMBOLAND	WA15
REHOROTH	WA16
SWAKOPMUND	WA17
TSJUMER	WA18
WALVISBAAI (WALVIS BAY)	WA19
WARYAAT	WA20
WINDHOEK	WA21
SOVIET UNION	UR
ARMYANSKAYA SSR	UR01
AZERPAYDZHANSKAYA SSR	UR02
RFLOUSSKAYA SSR	UR03
ESTONSKAYA SSR	UR04
GRUZINSKAYA SSR (GEORGIAN SSR)	UR05
KAZAKHSKAYA SSR	UR06
KIRGIZSKAYA SSR	UR07
LATVIYSKAYA SSR	UR08
LITOVSKAYA SSR	UR09
MOLDAVSKAYA SSR	UR10
ROSSIYSKAYA SFSR	UR11
TADZHIKSKAYA SSR	UR12

TURKMENSKAYA SSR	UR13
UKRAINSKAYA SSR	UR14
UZBEKSKAYA SSR	UR15
SPAIN	SP
ALAVA	SP01
ALBACETE	SP02
ALICANTE	SP03
ALMERIA	SP04
AVILA	SP05
RADAJAZ	SP06
BALEARIC ISLANDS	SP07
BARCELONA	SP08
BURGOS	SP09
CACERES	SP10
CADIZ	SP11
CASTELLON	SP12
CIUDAD REAL	SP13
CORDOBA	SP14
CUENCA	SP15
GERONA	SP16
GRANADA	SP17
GUADALAJARA	SP18
GUIPUZCOA	SP19
HUELVA	SP20
HUESCA	SP21
JAEN	SP22
LA CORUNA	SP23
LAS PALMAS (CANARY ISLANDS)	SP24
LEON	SP25
LERIDA	SP26
LOGRONO	SP27
LUGO	SP28
MADRID	SP29
MALAGA	SP30
MURCIA	SP31
NAVARRA	SP32
ORENSE	SP33
OVIEDO	SP34
PALENCIA	SP35
PONTEVEDRA	SP36
SALAMANCA	SP37
SANTA CRUZ DE TENERIFE (CANARY ISLANDS)	SP38
SANTANDER	SP39
SEGOVIA	SP40
SEVILLA	SP41
SORIA	SP42
TARRAGONA	SP43
TERUEL	SP44
TOLEDO	SP45
VALENCIA	SP46
VALLADOLID	SP47
VIZCAYA	SP48
ZAMORA	SP49

ZARAGOZA	SP50
SPANISH SAHARA	SS
RIO DE ORO	SS01
SAGUIA EL HAMRA	SS02
SPANISH TERRITORIES IN NORTHERN MOROCCO (SEE SPANISH SOVEREIGNTY AREAS GRAPHIC)	ME
ALHUCEMAS	ME01
CEUTA	ME02
CHAFARINAS	ME03
MFLILLA	ME04
PFNON DE VEFZ DE LA GOMERA	ME05
SPRATLY ISLANDS	PG
SRI LANKA)CEYLON*	CE
AMPARAI	CE01
ANURADHAPURA	CE02
BAOULLA	CE03
RATTICALOA	CE04
COLOMBO	CE05
GALLE	CE06
HAMBANTOTA	CE07
JAFFNA	CE08
KALUTARA	CE09
KANDY	CE10
KEGALLA	CE11
KURUNEGALA	CE12
MANNAR	CE13
MATALE	CE14
MATARA	CE15
MONERAGALA	CE16
NUWARA FLIYA	CE17
POLONNARUWA	CE18
PUTTALAM	CE19
RATNAPURA	CE20
TRINCOMALEE	CE21
VAVUNIYA	CE22
SUDAN	SU
A ALI AN NIL (UPPER NILE)	SU01
AL ISTIWAIYAH (EQUATORIA)	SU02
AL KHURTUM (KARTOUM)	SU03
AN NIL AL AZRAQ (BLUE NILE)	SU04
ASH SHAMALIYAH (NORTHERN)	SU05
BAHR AL GHAZAL (PAHR EL GHAZAL)	SU06
DARFUR	SU07
KASSALA	SU08
KURDUFAN (KORDOFAN)	SU09
SURINAM	NS
BROKOPONDO	NS01
COMMEWIJNE	NS02
CORONIE	NS03
MAROWIJNE	NS04
NICKERIE	NS05
PARA	NS06
PARAMAPIRO	NS07
SARAMACCA	NS08

SURINAME	NS09
SVALBARD	SV
BARENTSOYA (BARENTS ISLAND)	SV01
BJORNOYA (BEAR ISLAND)	SV02
EDGEOYA (EDGE ISLAND)	SV03
HOPEN (HOPE ISLAND)	SV04
KONGSOYA (KONG KARLS LAND)	SV05
KVITTOYA (WHITE ISLAND)	SV06
NORDAUSTLANDET (NORTHEAST ISLAND)	SV07
PRINS KARLS FORLAND (PRINCE CHARLES FORELAND)	SV08
SPITSBERGEN	SV09
SWAN ISLANDS (SEE CARIBBEAN GRAPHIC)	SQ
GREAT SWAN ISLAND	SQ01
LITTLE SWAN ISLAND	SQ02
SWAZILAND	WZ
HHOHHO	WZ01
LUMBOMBO (LUBOMBO)	WZ02
MANZINI	WZ03
SHISELWENT	WZ04
SWEDEN	SW
ALVSBORGS LAN (ALVSBORG)	SW01
BLEKINGE LAN (BLEKINGE)	SW02
GALVSBORGS LAN (GAVLEBORG)	SW03
GOTEBORG OCH BOHUS LAN	SW04
GOTLANDS LAN (GOTLAND)	SW05
HALLANDS LAN (HALLAND)	SW06
JAMTLANDS LAN (JAMTLAND)	SW07
JONKOPINGS LAN (JONKOPING)	SW08
KALMER LAN	SW09
KOPPARBERGS LAN (KOPPARBERG)	SW10
KRISTIANSTADS LAN (KRISTIANSTAD)	SW11
KRONBERGS LAN (KRONBERG)	SW12
MALMHUS LAN	SW13
NORRBOTTENS LAN (NORRBOTTEN)	SW14
OREBRO LAN	SW15
OSTERGOTLANDS LAN (OSTERGOTLAND)	SW16
SKARABORGS LAN (SKARABORG)	SW17
SODERMANLANDS LAN (SODERMANLAND)	SW18
STOCKHOLMS LAN	SW19
STOCKHOLMS STAD (GOVERNORSHIP) (STOCKHOLM)	SW20
UPPSALA LAN	SW21
VARMLANDS LAN (VARMLAND)	SW22
VASTERBOTTENS LAN (VASTERBOTTEN)	SW23
VASTERNORRLANDS LAN (VASTERNORRLAND)	SW24
VASTMANLANDS LAN (VASTMANLAND)	SW25
SWITZERLAND	SZ
AARGAU	SZ01
AUSSER-RHODEN (APPENZELL)	SZ02
RASFL LAND	SZ03
RASFL STADT	SZ04
RFRN	SZ05
FRIBOURG	SZ06
GFNFVE	SZ07

14 September 1973

DIAM 65-18A

GLARUS	SZ08
GRAUBUNDEN	SZ09
INNER-RHODEN (APPENZEL)	SZ10
LUZERN	SZ11
NEUCHÂTEL	SZ12
NIDWALDEN (UNTERWALDEN)	SZ13
OBWALDEN (UNTERWALDEN)	SZ14
SANKT GALLEN	SZ15
SCHAFFHAUSEN	SZ16
SCHWYZ	SZ17
SOLOTHURN	SZ18
THURGAU	SZ19
TICINO	SZ20
URI	SZ21
VALAIS	SZ22
VAUD	SZ23
ZUG	SZ24
ZURICH	SZ25
SYRIA	SY
AL HASAKAH	SY01
AL LADHIQIYAH	SY02
AL QUNAYTIRAH	SY03
AR RAQQAH	SY04
AS SUWAYDA	SY05
DAR A	SY06
DAYR AZ ZAWR (DAYR AS ZAWR)	SY07
DIMASHQ	SY08
HALAB	SY09
HAMAH	SY10
HIMS	SY11
IDLIB	SY12
MADINAT DIMASHQ (DAMASCUS)	SY13
TARTUS	SY14
TANZANIA	TZ
ARUSHA	TZ01
COAST	TZ02
DODOMA	TZ03
IRINGA	TZ04
KIGOMA	TZ05
KILIMANJARO	TZ06
LINDI	TZ07
MARA	TZ08
MBEYA	TZ09
MOROGORO	TZ10
MTWARA	TZ11
MWANZA	TZ12
PEMBA	TZ13
RUVUMA	TZ14
SHINYANGA	TZ15
SINGIDA	TZ16
TABORA	TZ17
TANGA	TZ18
WEST LAKE	TZ19

ZANZIBAR MJINI (URBAN)	TZ20
ZANZIBAR SHAMBANI (RURAL) NORTH	TZ21
ZANZIBAR SHAMBANI (RURAL) SOUTH	TZ22
THAILAND	TH
ANG THONG	TH35
BURIRAM	TH28
CHACHOENGSAO	TH44
CHAINAT	TH32
CHAIYAPHUM	TH26
CHANTHABURI	TH48
CHIANG MAI	TH02
CHIANG RAI	TH03
CHON BURI (CHONBURI)	TH46
CHUMPHON	TH58
KALASIN	TH23
KAMPHAENG PHET	TH11
KANCHANABURI	TH50
KHON KAEN	TH22
KRABI	TH63
LAMPANG	TH06
LAMPHUN	TH05
LOEI	TH18
LOP BURI	TH34
MAE HONG SON	TH01
MAHA SAPAKHAM	TH24
NAKHON NAYOK	TH43
NAKHON PATHOM	TH53
NAKHON PHANOM	TH21
NAKHON RATCHASIMA	TH27
NAKHON SAWAN	TH16
NAKHON SI THAMMARAT	TH64
NAN	TH04
NARATHIWAT	TH71
NONG KHAI	TH17
NONTHABURI	TH38
PATHUM THANI	TH39
PATTANI	TH59
PHATTHALUNG	TH66
PHANGNGA	TH61
PHET BURI	TH56
PHETCHABUN	TH14
PHICHIT	TH13
PHITSANULOK	TH12
PHRA NAKHON	TH40
PHRA NAKHON SI AYUTTHAYA (AYUTTHAYA)	TH36
PHRAE	TH07
PHUKET	TH62
PRACHIN BURI	TH45
PRACHINAP KHIRI KHAN	TH57
RANONG	TH59
RAT BURI	TH52
RAYONG	TH47
ROI ET	TH25

14 September 1973

DIAM 65-18A

SAKON NAKHON	TH20
SAMUT PRAKAN	TH42
SAMUT SAKHON	TH55
SAMUT SONGKHRAM	TH54
SARA BURI	TH37
SATUN	TH67
SING BURI	TH33
SISAKET	TH30
SONGKHLA	TH68
SUKHOTHAI	TH09
SUPHAN BURI	TH51
SURAT THANI	TH60
SURIN	TH29
TAK	TH08
THON BURI	TH41
TRANG	TH65
TRAT	TH49
UBON RATCHATANI (UBON)	TH31
UDON THANI	TH19
UTHAI THANI	TH15
UTTARADIT	TH10
YALA	TH70
TOGO	TO
AKPOSSO	T001
ANECHO	T002
ATAKPAME	T003
BAFILO	T004
BASSARI	T005
DAPANGO	T006
KANDE	T007
KLOUTO	T008
LAMA-KARA	T009
LOME	T010
MANGO	T011
NIAMTOUGOU	T012
NUATJA	T013
PAGOUDA	T014
SOKODE	T015
SOTOUPOUA	T016
TARLIGRO	T017
TSEVIE	T018
TOKELAU ISLANDS (SEE GILBERT AND ELLICE ISLANDS GRAPHIC)	TL
ATAFU	TL01
FAKAOFO	TL02
NUKUNONU	TL03
TONGA	TN
HAAPAI GROUP	TN01
TONGATAPU GROUP	TN02
VAVAU GROUP	TN03
TRINIDAD AND TOBAGO	TD
ARIMA (MUNICIPALITY)	TD01
CARONI	TD02
MAYARO	TD03

NARIVA	TD04
PORT-OF-SPAIN (MUNICIPALITY)	TD05
SAINT ANDREW	TD06
SAINT DAVID	TD07
SAINT GEORGE	TD08
SAINT PATRICK	TD09
SAN FERNANDO (MUNICIPALITY)	TD10
TOBAGO (WARD)	TD11
VICTORIA	TD12
TRUST TERRITORY OF THE PACIFIC ISLANDS	TQ
MARIANA ISLANDS (EXCEPT GUAM)	TQ01
MARSHALL ISLANDS	TQ02
PALAU	TQ03
PONAPF	TQ04
TRUK	TQ05
YAP	TQ06
TUNISIA	TS
AL KAF	TS01
AL QASRAYN	TS02
AL QAYRAWAN	TS03
RAJAH	TS04
BANZART	TS05
JUNDUBAH	TS06
MADANIYIN	TS07
NARUL	TS08
QABIS	TS09
QAFSAH	TS10
SAFAQIS	TS11
SUSAH	TS12
TUNIS (TUNIS WA AL AHWAZ)	TS13
TURKEY	TU
ADANA	TU01
ADYAMAN	TU02
AFYON	TU03
AGRI	TU04
AMASYA	TU05
ANKARA	TU06
ANTALYA	TU07
ARTVIN	TU08
AYDIN	TU09
BALIKESIR	TU10
BILECIK	TU11
BINGOL	TU12
BITLIS	TU13
BOLU	TU14
BURDUR	TU15
BURSA	TU16
CANAKKALE	TU17
CANKIRI	TU18
CORUM	TU19
DENIZLI	TU20
DIYARBAKIR	TU21
ERZURUM	TU22

14 September 1973

DIAM 65-18A

ELAZIG	TU23
ERZINCAN	TU24
ERZURUM	TU25
ESKISEHIR	TU26
GAZIANTEP	TU27
GIRESUN	TU28
GUMUSHANE	TU29
HAKKARI	TU30
HATAY	TU31
ICEL	TU32
ISPARTA	TU33
ISTANBUL	TU34
IZMIR	TU35
KARS	TU36
KASTAMONU	TU37
KAYSERI	TU38
KIRKLARELI	TU39
KIRSEHIR	TU40
KOCAFLI	TU41
KONYA	TU42
KUTAHYA	TU43
MALATYA	TU44
MANISA	TU45
MARAS	TU46
MARDIN	TU47
MUGLA	TU48
MUS	TU49
NEVSEHIR	TU50
NIGDE	TU51
ORDU	TU52
RIZE	TU53
SAKARYA	TU54
SAMSUN	TU55
SIIRT	TU56
SINOP	TU57
SIVAS	TU58
TEKIRDAG	TU59
TOKAT	TU60
TRAPZON	TU61
TUNCELI	TU62
URFA	TU63
USAK	TU64
VAN	TU65
YOZGAT	TU66
ZONGULDAK	TU67
TURKS AND CAICOS ISLANDS (SEE CARIBBEAN GRAPHIC)	TK
BLUE HILLS (PROVIDENCIALES ISLAND)	TK01
BOTTLE CREEK (EAST CAICOS)	TK02
GRAND TURK (CAPITAL)	TK03
KEW (NORTH CAICOS ISLAND)	TK04
MIDDLE CAICOS (GRAND CAICOS ISLAND)	TK05
UGANDA	UG
ANKOLF	UG01

BUGISU	UG02
RUKEDI	UG03
BUNYORO	UG04
BUSOGA	UG05
EAST ACHOLI	UG06
EAST MENGO	UG07
KARAMOJA	UG08
KIGFI	UG09
LANGO	UG10
MADI	UG11
MASAKA	UG12
MURENDE	UG13
SEREI	UG14
TESO	UG15
TORO	UG16
WEST ACHOLI	UG17
WEST MENGO	UG18
WEST NILF	UG19
UNITED ARAB EMIRATES	TC
ABU DHABI	TC01
AJMAN	TC02
DUBAI	TC03
FUJAIRAH	TC04
RAS AL KHAIMAH	TC05
SHARJAH	TC06
UMM AL QAIWAIN	TC07
UNITED KINGDOM	UK
BERKSHIRE (ENGLAND 01 THRU 46 INCLUSIVE)	UK01
BERKSHIRE	UK02
BUCKINGHAMSHIRE	UK03
CAMBRIDGESHIRE AND ISLE OF FLY	UK04
CHESHIRE	UK05
CORNWALL	UK06
CUMBERLAND	UK07
DERBYSHIRE	UK08
DEVONSHIRE	UK09
DORSETSHIRE	UK10
DURHAM	UK11
EAST RIDING	UK12
EAST SUFFOLK	UK13
EAST SUSSEX	UK14
ESSEX	UK15
GLOUCESTERSHIRE	UK16
HAMPSHIRE	UK17
HEREFORDSHIRE	UK18
HERTFORDSHIRE	UK19
HOLLAND, PARTS OF	UK20
HUNTINGDON AND PETERSBOROUGH	UK21
ISLE OF WIGHT	UK22
KENT	UK23
KESTEVEN, PARTS OF	UK24
LANCASHIRE	UK25
LEICESTERSHIRE	UK26

LINDSEY, PARTS OF	UK27
LONDON, GREATER	UK28
NORFOLK	UK29
NORTHAMPTON	UK30
NORTH RIDING	UK31
NORTHUMBERLAND	UK32
NOTTINGHAMSHIRE	UK33
OXFORDSHIRE	UK34
RUTLANDSHIRE	UK35
SHROPSHIRE	UK36
SOMERSETSHIRE	UK37
STAFFORDSHIRE	UK38
SURREY	UK39
WARWICKSHIRE	UK40
WESTMORLAND	UK41
WEST RIDING	UK42
WEST SUFFOLK	UK43
WEST SUSSEX	UK44
WILTSHIRE	UK45
WORCESTERSHIRE	UK46
ANTRIM (NORTHERN IRELAND 47 THRU 52 INCLUSIVE)	UK47
ARMAGH	UK48
DOWN	UK49
FERMANAGH	UK50
LONDONFERRY	UK51
TYRONE	UK52
ABERDEENSHIRE (SCOTLAND 53 THRU 85 INCLUSIVE)	UK53
ANGUS	UK54
ARGYLLSHIRE	UK55
AYRSHIRE	UK56
BANFFSHIRE	UK57
BERWICKSHIRE	UK58
BUTESHIRE	UK59
CAITHNESS-SHIRE	UK60
CLACKMANNANSHIRE	UK61
DUMFRIESSHIRE	UK62
DUNPARTONSHIRE	UK63
EAST LOTHIAN	UK64
FIFESHIRE	UK65
INVERNESS SHIRE	UK66
KINCARDINESHIRE	UK67
KINROSS-SHIRE	UK68
KIRKCUDBRIGHTSHIRE	UK69
LANARKSHIRE	UK70
MIDLOTHIAN	UK71
MORAYSHIRE	UK72
NAIRNSHIRE	UK73
ORKNEY	UK74
PERBLESSHIRE	UK75
PERTHSHIRE	UK76
RENFREWSHIRE	UK77
ROSS AND CROMARTY	UK78
ROXBURGHSHIRE	UK79

SFLKIRKSHIRE		UK80
STIRLINGSHIRE		UK81
SUTHERLANDSHIRE		UK82
WEST LOTHIAN		UK83
WIGTOWNSHIRE		UK84
ZETLAND (SHETLAND ISLANDS)		UK85
ANGLESEY (WALES 86 THRU 98 INCLUSIVE)		UK86
BRECKNOCKSHIRE		UK87
CAERNARVONSHIRE		UK88
CARDIGANSHIRE		UK89
CARMARTHENSHIRE		UK90
DENBIGHSHIRE		UK91
FLINTSHIRE		UK92
GLAMORGANSHIRE		UK93
MERIONETHSHIRE		UK94
MONMOUTHSHIRE		UK95
MONTGOMERYSHIRE		UK96
PEMBROKESHIRE		UK97
RADNORSHIRE		UK98
CHANNEL ISLANDS (CROWN DEPENDENCY)		UK99
ISLE OF MAN (CROWN DEPENDENCY)		UKA1
UNITED STATES		US
ALABAMA	AL	US01
ALASKA	AK	US02
ARIZONA	AZ	US04
ARKANSAS	AR	US05
CALIFORNIA	CA	US06
COLORADO	CO	US08
CONNECTICUT	CT	US09
DELAWARE	DE	US10
DISTRICT OF COLUMBIA	DC	US11
FLORIDA	FL	US12
GEORGIA	GA	US13
HAWAII	HI	US15
IDAHO	ID	US16
ILLINOIS	IL	US17
INDIANA	IN	US18
IOWA	IA	US19
KANSAS	KS	US20
KENTUCKY	KY	US21
LOUISIANA	LA	US22
MAINE	ME	US23
MARYLAND	MD	US24
MASSACHUSETTS	MA	US25
MICHIGAN	MI	US26
MINNESOTA	MN	US27
MISSISSIPPI	MS	US28
MISSOURI	MO	US29
MONTANA	MT	US30
NEBRASKA	NE	US31
NEVADA	NV	US32
NEW HAMPSHIRE	NH	US33
NEW JERSEY	NJ	US34

14 September 1973

DIAM 65-18A

NEW MEXICO	NM	US35
NEW YORK	NY	US36
NORTH CAROLINA	NC	US37
NORTH DAKOTA	ND	US38
OHIO	OH	US39
OKLAHOMA	OK	US40
OREGON	OR	US41
PENNSYLVANIA	PA	US42
RHODE ISLAND	RI	US44
SOUTH CAROLINA	SC	US45
SOUTH DAKOTA	SD	US46
TENNESSEE	TN	US47
TEXAS	TX	US48
UTAH	UT	US49
VERMONT	VT	US50
VIRGINIA	VA	US51
WASHINGTON	WA	US53
WEST VIRGINIA	WV	US54
WISCONSIN	WI	US55
WYOMING	WY	US56
UNITED STATES MISCELLANEOUS CARIBBEAN ISLANDS (SEE CARIBBEAN GRAPHIC)		BQ
NAVASSA ISLAND		BQ01
QUITA SUENO BANK		BQ02
RONCADOR CAY		BQ03
SERRANA BANK		BQ04
SERRANILLA BANK		BQ05
UNITED STATES MISCELLANEOUS PACIFIC ISLANDS (SEE GILBERT AND ELlice ISLANDS GRAPHIC)		IQ
BAKER ISLAND		IQ01
HOWLAND ISLAND		IQ02
JARVIS ISLAND		IQ03
KINGMAN REEF		IQ04
PALMYRA ATOLL		IQ05
UPPER VOLTA		UV
CENTRE		UV01
EST		UV02
HAUTS-BASSINS		UV03
VOLTA-NOIRE		UV04
URUGUAY		UY
ARTIGAS		UY01
CANELONES		UY02
CERRO LARGO		UY03
COLONIA		UY04
DURAZNO		UY05
FLORES		UY06
FLORIDA		UY07
LAVALLFJA		UY08
MALDONADO		UY09
MONTEVIDEO		UY10
PAYSANDU		UY11
PLO NEGRO		UY12
RIVERA		UY13
ROCHA		UY14
SALTO		UY15

SAN JOSE	UY16
SORIANO	UY17
TACUAREMBO	UY18
TREINTA Y TRES	UY19
VATICAN CITY	VT
VENEZUELA	VE
AMAZONAS (TERRITORIO)	VE01
ANZOATEGUI	VE02
APURE	VE03
ARAGUA	VE04
RARINAS	VE05
BOLIVAR	VE06
CARAPOBO	VE07
COJEDOS	VE08
DELTA AMACURO (TERRITORIO)	VE09
DISTRITO FEDERAL	VE10
FALCON	VE11
GUARICO	VE12
LARA	VE13
MERIDA	VE14
MIRANDA	VE15
MONAGAS	VE16
NUEVA ESPARTA	VE17
PORTUGUESA	VE18
SUCRE	VE19
TACHIRA	VE20
TRUJILLO	VE21
YURACUY	VE22
ZULIA	VE23
VIETNAM, NORTH	VN
HA BAC	VN01
HA TAY	VN02
HA TINH	VN03
HAI HUNG	VN04
HAIPHONG (MUNICIPALITY)	VN05
HANOI (MUNICIPALITY)	VN06
HOA BINH	VN07
LAO CAI	VN08
NAM HA	VN09
NGHE AN	VN10
NINH BINH	VN11
QUANG BINH	VN12
QUANG NINH	VN13
TAY BAC (AUTO REGION)	VN14
THAI BINH	VN15
THANH HOA	VN16
VIET BAC (AUTO REGION)	VN17
VINH LINH (SPECIAL ZONE)	VN18
VINH PHU	VN19
YEN BAY	VN20
VIETNAM, REPUBLIC OF	VS
AN GIANG	VS01
AN XUYEN	VS02

14 September 1973

DIAM 65-18A

BA XUYEN	VS03
BAC LIEU	VS04
BIEN HOA	VS05
BINH DINH	VS06
BINH DUONG	VS07
BINH LONG	VS08
BINH THUAN	VS09
BINH TUY	VS10
CAM RANH (AUTO MUNICIPALITY)	VS11
CHAU DOC	VS12
CHUONG THIEN	VS13
DA LAT (AUTO MUNICIPALITY)	VS14
DA NANG (AUTO MUNICIPALITY)	VS15
DARLAC	VS16
DINH TUONG	VS17
GIA DINH	VS18
GO CONG	VS19
HAI NGHIA	VS20
HUE (AUTO MUNICIPALITY)	VS21
KHANH HOA	VS22
KIEN GIANG	VS23
KIEN HOA	VS24
KIEN PHONG	VS25
KIEN TUONG	VS26
KONTUM	VS27
LAM DONG	VS28
LONG AN	VS29
LONG KHANH	VS30
NINH THUAN	VS31
PHONG DINH	VS32
PHU RON	VS33
PHU YEN	VS34
PHUOC LONG	VS35
PHUOC TUY	VS36
PLEIKU	VS37
QUANG DUC	VS38
QUANG NAM	VS39
QUANG NGAI	VS40
QUANG TIN	VS41
QUANG TRI	VS42
SA DEC	VS43
SAIGON (AUTONOMOUS MUNICIPALITY) (SAIGON)	VS44
TAY NINH	VS45
THUA THIEN	VS46
TUYEN DUC	VS47
VINH BINH	VS48
VINH LONG	VS49
VUNG TAU (AUTO MUNICIPALITY)	VS50
VIRGIN ISLANDS OF THE UNITED STATES	VQ
SAINT CROIX	VQ01
SAINT JOHN	VQ02
SAINT THOMAS	VQ03
WAKE ISLAND (SEE OCEANIA GRAPHIC)	WQ

14 September 1973

WALLIS AND FUTUNA ISLANDS	WF
ALO	WF01
SIGAVE	WF02
UVEA	WF03
WEST BERLIN	WB
CHARLOTTENBURG (BRITISH)	WB01
KREUZBERG (AMERICAN)	WB02
NEUKOLLN (AMERICAN)	WB03
REINICKENDORF (FRENCH)	WB04
SCHONFEBERG (AMERICAN)	WB05
SPANDAU (BRITISH)	WB06
STEGLITZ (AMERICAN)	WB07
TEMPELHOF (AMERICAN)	WB08
TIERGARTEN (BRITISH)	WB09
WEDDING (FRENCH)	WB10
WILMERSDORF (BRITISH)	WB11
ZEHLENDORF (AMERICAN)	WB12
WESTERN SAMOA	WS
AANA	WS01
AIGA-I-LE-TAI	WS02
ATUA	WS03
FAASALELEAGA	WS04
GAGAEMAUGA (THE PART ON SAVAII ISLAND)	WS05
GAGAEMAUGA (THE PART ON UPOLU ISLAND)	WS06
GAGAI FOMAUGA	WS07
PALAULI	WS08
SATUPAITEA	WS09
TUAMASAGA	WS10
VAA-O-FONOTI	WS11
VAISIGANO	WS12
VAA-O-FONOTI	WS12
VAISIGANO	WS12
YEMEN (ADEN) (FORMERLY SOUTHERN YEMEN)	YS
AL MUHAFAZAH AL KHAMISAH	YS01
AL MUHAFAZAH AL ULA (INCLUDES ISLANDS OF CAMARAN, PERIM AND SOCOIRA)	YS02
AL MUHAFAZAH AR RAPIAH	YS03
AL MUHAFAZAH AS SADIKAH	YS04
AL MUHAFAZAH ATH THALITHAH	YS05
AL MUHAFAZAH ATH THANIIYAH	YS06
YEMEN (SANA)	YE
AL BAYDA	YE01
AL HUDAYDAH	YE02
HAJJAH	YE03
IRR	YE04
SADAH	YE05
SANA	YE06
TAIZZ (TAIZ)	YE07
YUGOSLAVIA	Y0
BOSNA I HERCEGOVINA	Y001
CRNA GORA (MONTENEGRO)	Y002
HRVATSKA (CROATIA)	Y003
KOSOVO (AUTONOMOUS PROVINCE)	Y004

14 September 1973

DIAM 65-18A

MAKEDONIJA (MACEDONIA)	Y005
SLOVENIJA (SLOVENIA)	Y006
SRBIJA (SERBIA)	Y007
VOJVODINA (AUTONOMOUS PROVINCE)	Y008
ZAIRE	CG
BANDUNDU	CG01
EQUATEUR	CG02
KASAI-OCCIDENTAL	CG03
KASAI-ORIENTAL	CG04
KATANGA	CG05
KINSHASA (FEDERAL DISTRICT)	CG06
KIVU	CG07
KONGO-CENTRAL (BAS-ZAIRE)	CG08
ORIENTALE (HAUT-ZAIRE)	CG09
ZAMBIA	ZA
CENTRAL	ZA02
COPPERBELT (FORMERLY WESTERN)	ZA08
EASTERN	ZA03
LUAPULA	ZA04
NORTHERN	ZA05
NORTH-WESTERN	ZA06
SOUTHERN	ZA07
WESTERN (FORMERLY BAROTSE)	ZA01

APPENDIX F

GEOPOLITICAL DATA STANDARDS

1. This appendix contains a listing of current categorical groupings of Department of Defense approved data standards arranged in hierarchical order to promote the understanding of their interrelationships. The column headings do not represent a recommendation concerning the placement or use of the data elements within a data field or file. Further, indentations of data items do not indicate subordination. Column heading and indentation format is used to facilitate correlation of the data items with respect to the data element to which they logically belong. Column headings of the listing are as follows:

<u>DATA ELEMENT NAME</u>	<u>COLUMN IDENTIFICATION</u>
Celestial Body of the Solar System	AA
Division of the World	B
Water Body of the World	CC
Countries of the World	DD

2. COMPOSITE LISTING OF GEOPOLITICAL DATA STANDARDS, ARRANGED IN HIERARCHICAL ORDER ALPHABETICALLY.

		AA	CC	DD
JUPITER	JUPTR	JP		
MOON OF EARTH	MOON EARTH	EA		
MARS	MARS	MS		
MERCURY	MCHRY	MD		
NEPTUNE	NPTN	NT		
PLUTO	PLUTO	PD		
SATURN	SATRN	SR		
SUN	SUN	SY		
URANUS	URNIS	JA		
VENUS	VENUS	VP		
EARTH	EARTH	AA		
AFRICA				F
ALGERIA				AG
ANGOLA				AO
BOTSWANA				BO
BURUNDI				BY
CAMEROON				CM
CENTRAL AFRICAN REPUBLIC				CT
CHAD				CD
CONGO				CF
DAHOMEY				DM
EGYPT				EG
EQUATORIAL GUINEA				EK
ETHIOPIA				ET
FRENCH TERRITORY OF THE AFARS AND ISSAS				FT
GABON				GB
GAMBIA				GA
GHANA				GH
GUINEA				GV

29 September 1972

AAB CCDD

IVORY COAST	IV
KENYA	KE
LESOTHO	LT
LIBERIA	LI
LYBIA	LY
MALAWI	MI
MALI	ML
MAURITANIA	MR
MOROCCO	MO
MOZAMBIQUE	MZ
NIGER	NG
NIGERIA	NI
PORTUGUESE GUINEA	PU
RWANDA	RW
SENEGAL	SG
SIERRA LEONE	SL
SOMALIA	SO
SOUTH AFRICA	SF
SOUTHERN RHODESIA	RH
SOUTH-WEST AFRICA	WA
SPANISH SAHARA	SS
SPANISH TERRITORIES IN NORTHERN MOROCCO	ME
SUDAN	SU
SWAZILAND	WZ
TANZANIA	TZ
TOGO	TO
TUNISIA	TS
UGANDA	UG
UPPER VOLTA	UV
ZAIRE	CG
ZAMBIA	ZA
ANTARCTIC CONTINENT	T
ANTARCTICA	AY
ARCTIC OCEAN AGGREGATION	5
ARCTIC OCEAN	5A
JAN MAYEN	JN
SVALBARD	SV
BARENTS SEA	5B
BEAUFORT SEA	5U
CHUKCHI SEA	5C
EAST SIBERIAN SEA	5S
GREENLAND SEA	5G
KARA SEA	5K
LAPTEV SEA	5P
LINCOLN SEA	5L
NORTHWEST PASSAGES	5T
NORWEGIAN SEA	5N
WHITE SEA	5W
ASIA	A
AFGHANISTAN	AF
BAHRAIN	BA
BANGLADESH	BG
BHUTAN	BT

29 September 1972

DIAM 65-18

BRUNEI	BX
BURMA	RM
CAMBODIA	CB
SIRI LANKA (CEYLON)	CE
CHINA, PEOPLES REPUBLIC OF	CH
CHINA, REPUBLIC OF (TAIWAN)	TW
GAZA STRIP	GZ
HONG KONG	HK
INDIA	IN
INDONESIA	ID
IRAN	IR
IRAQ	IZ
IRAQ-SAUDI ARABIA NEUTRAL ZONE	IY
ISRAEL	IS
ISRAEL-JORDAN DEMILITARIZED ZONES	IW
ISRAEL-SYRIA DEMILITARIZED ZONES	IU
JAPAN (INCLUDES ALL OF THE RYUKYU ISLANDS)	JA
JORDAN	JO
KOREA, NORTH	KN
KOREA, REPUBLIC OF	KS
KUWAIT	KU
LAOS	LA
LEBANON	LE
MACAO	MC
MALAYSIA	MY
MONGOLIA	MG
NEPAL	NP
OMAN (FORMERLY MUSCAT AND OMAN)	MU
PAKISTAN	PK
PHILIPPINES	RP
PORTUGUESE TIMOR	PT
QATAR	QA
SAUDI ARABIA	SA
SIKKIM	SK
SINGAPORE	SN
SOVIET UNION	UR
SYRIA	SY
THAILAND	TH
TURKEY	TU
UNITED ARAB EMIRATES	TC
VIETNAM, NORTH	VN
VIETNAM, REPUBLIC OF	VS
YEMEN (SANA)	YE
YEMEN (ADEN) (FORMERLY SOUTHERN YEMEN)	YS
AUSTRALIAN CONTINENT	U
AUSTRALIA	AS
NEW ZEALAND	NZ
PAPUA NEW GUINEA	PP
BALTIC SEA AGGREGATION	7
BALTIC SEA	7B
GULF OF BOTHNIA	7T
GULF OF FINLAND	7F

AAB CCDD

GULF OF RIGA	7H
KATTEGAT	7K
EUROPE	E
ALBANIA	AL
ANDORRA	AN
AUSTRIA	AU
BELGIUM	BE
BULGARIA	BJ
CZECHOSLOVAKIA	CZ
DENMARK	DA
FINLAND	FI
FRANCE	FR
GERMANY, FEDERAL REPUBLIC OF	GE
GERMANY, SOVIET ZONE OF	GC
GIBRALTER	GI
GREECE	GR
HUNGARY	HU
IRELAND	EI
ITALY	IT
LIECHTENSTEIN	LS
LUXEMBOURG	LU
MONACO	MN
NETHERLANDS	NL
NORWAY	NO
POLAND	PL
PORTUGAL	PO
ROMANIA (RUMANIA)	RO
SAN MARINO	SM
SPAIN	SP
SWEDEN	SW
SWITZERLAND	SZ
UNITED KINGDOM	UK
VATICAN CITY	VT
WEST BERLIN	WB
YUGOSLAVIA	YO
GREAT LAKES AGGREGATION	9
LAKE ERIE	9E
LAKE HURON	9H
LAKE MICHIGAN	9M
LAKE ONTARIO	9N
LAKE SUPERIOR	9S
ST LAWRENCE SEAWAY	9L
INDIAN OCEAN AGGREGATION	6
ANDAMAN SEA	6N
ARABIAN SEA	6R
BASS STRAIT	6F
BAY OF BENGAL	6B
GULF OF AQABA	6Q
GREAT AUSTRALIAN BIGHT	6G
GULF OF ADEN	6D
GULF OF OMAN	6M
GULF OF SUEZ	6W
INDIAN OCEAN	6A

29 September 1972

DIAM 65-18

AAB CCDD

ASHMORE AND CARTIER ISLANDS	AT
BRITISH INDIAN OCEAN TERRITORY	IO
CHRISTMAS ISLAND (AUSTRALIAN TERRITORY)	KT
COCOS (KEELING) ISLANDS	CK
COMORO ISLANDS	CN
FRENCH SOUTHERN AND ANTARCTIC LANDS	FS
HEARD AND MCDONALD ISLANDS	
MALAGASY REPUBLIC (MADAGASCAR)	MA
MALDIVES (MALDIVE ISLANDS)	MV
MAURITIUS	MP
REUNION	RE
SEYCHELLES (SEYCHELLES ISLANDS)	SE
LACCADIVE SEA	6L
MALACCA STRAIT	6C
MOZAMBIQUE CHANNEL	6Z
PERSIAN GULF	6P
RED SEA	6E
SAVU SEA	6S
SUEZ CANAL	6U
TIMOR SEA	6T
MEDITERRANEAN SEA AGGREGATION	8
ADRIATIC SEA	8D
AEGEAN SEA	8G
ALBORAN SEA	8Y
ARAL SEA	8R
BALEARIC SEA	8J
BLACK SEA	8B
BOSPORUS	8P
CASPIAN SEA	8C
DARDANELLES	8U
GULF OF LION	8X
IONIAN SEA	8N
LIGURIAN SEA	8L
MEDITERRANEAN, EASTERN	8E
CYPRUS	CY
MALTA	MT
MEDITERRANEAN, WESTERN	8W
SEA OF AZOV	8Z
SEA OF MARMARA	8M
STRAIT OF GIBRALTAR	8S
TYRRHENIAN SEA	8T
NORTH AMERICA	N
ANGUILLA	AV
ANTIGUA	AC
BAHAMA ISLANDS	BF
BARBADOS	BB
BRITISH HONDURAS	BH
BRITISH VIRGIN ISLANDS	VI
CANADA	CA
CANAL ZONE	PQ
CAYMAN ISLANDS	CJ
COSTA RICA	CS
CUBA	CU

AAB CCDD

DOMINICA	DO
DOMINICAN REPUBLIC	DR
EL SALVADOR	ES
GREENLAND	GL
GRENADA	GJ
GUADELOUPE	GP
GUATEMALA	GT
HAITI	HA
HONDURAS	HO
JAMAICA	JM
MARTINIQUE	MB
MEXICO	MX
MONTERRAT	MH
NETHERLANDS ANTILLES	NA
NICARAGUA	NU
PANAMA	PN
PUERTO RICO	PO
SAINT CHRISTOPHER NEVIS ANGUILLA	SC
SAINT LUCIA	ST
SAINT VINCENT	VC
SWAN ISLANDS	SO
TRINIDAD AND TOBAGO	TD
TURKS AND CAICOS ISLANDS	TK
UNITED STATES	US
UNITED STATES MISCELLANEOUS CARIBBEAN ISLANDS	BQ
VIRGIN ISLANDS OF THE UNITED STATES	VO
NORTH ATLANTIC OCEAN AGGREGATION	1
BAFFIN BAY	1P
BAY OF BISCAY	1B
BAY OF FUNDY	1F
BRISTOL CHANNEL	1C
CARIBBEAN SEA	1X
DAVIS STRAIT	1V
DENMARK STRAIT	1D
ENGLISH CHANNEL	1E
GULF OF GUINEA	1G
GULF OF MEXICO	1M
GULF OF ST LAWRENCE	1T
HUDSON BAY	1H
HUDSON STRAIT	1U
INNER SEAS	1K
IRISH SEA	1R
LABRADOR SEA	1L
NORTH ATLANTIC OCEAN	1A
BERMUDA	BD
CAPE VERDE	CV
FAEROE ISLANDS	FO
ICELAND	IC
SAINT PIERRE AND MIQUELON	SB
SAO TOME E PRINCIPE	TP
NORTH SEA	1N
PANAMA CANAL	1J
ST. GEORGES CHANNEL	1Q

29 September 1972

DIAM 65-18

AAB CCDD

SKAGERRAK	1S
NORTH PACIFIC OCEAN AGGREGATION	3
BERING SEA	5D
BERING STRAIT	5R
CELEBES SEA	3C
COASTAL WATERS OF SE ALASKA BR COLUMBIA	5E
EAST CHINA SEA	3E
FORMOSA STRAIT	3F
GULF OF ALASKA	5F
GULF OF ANADYR	5Y
GULF OF CALIFORNIA	3L
GULF OF CHIHUI	3X
GULF OF SAKHALIN	3B
GULF OF SIAM	3T
GULF OF TATARY	3D
GULF OF TOMINI	3V
GULF OF TONKIN	3G
HALMAHERA SEA	3H
INLAND SEA	3N
KOREA BAY	3R
LUZON STRAIT	3I
MOLUCCA SEA	3M
NORTH PACIFIC OCEAN	3A
CENTRAL AND SOUTHERN LINE ISLANDS	CL
GUAM	GQ
JOHNSTON ATOLL	JQ
MIDWAY ISLANDS	MQ
PARACEL ISLANDS	PF
SPRATLY ISLAND	PG
TRUST TERRITORY OF THE PACIFIC ISLANDS	TQ
UNITED STATES MISCELLANEOUS PACIFIC ISLANDS	IQ
WAKE ISLAND	WQ
PHILIPPINE SEA	3P
SEA OF JAPAN	3J
SEA OF OKHOTSK	3Q
SHELEKOVA GULF	3K
SINGAPORE STRAIT	3Z
SOUTH CHINA SEA	3U
SULU SEA	3S
YELLOW SEA	3Y
SOUTH AMERICA	S
ARGENTINA	AR
BOLIVIA	BL
BRAZIL	BR
CHILE	CI
COLOMBIA	CO
ECUADOR	EC
FRENCH GUIANA	FG
GUYANA	GY
PARAGUAY	PA
PERU	PE
SURINAM	NS
URUGUAY	UY

AAB CCDD

VENEZUELA	VE
SOUTH ATLANTIC OCEAN AGGREGATION	2
DRAKE PASSAGE	2D
GULF OF SAN JORGE	2J
GULF OF SAN MATIAS	2M
RIO DE LA PLATA	2R
SCOTIA SEA	2S
SOUTH ATLANTIC OCEAN	2A
BOUVETOYA (BOUVET ISLAND)	BV
FALKLAND ISLANDS	FA
SAINT HELENA	SH
WEDDELL SEA	2W
SOUTH PACIFIC OCEAN AGGREGATION	4
AMUNDSEN SEA	4D
ARAFURA SEA	4U
BALI SEA	4L
BANDA SEA	4B
BELLINGSHAUSEN SEA	4G
RISMARCK SEA	4K
CERAM SEA	4Q
CORAL SEA	4C
FLORES SEA	4F
GULF OF BONE	4P
GULF OF CARPENTARIA	4J
JAVA SEA	4M
MAKASSAR STRAIT	4R
ROSS SEA	4S
SOLOMON SEA	4A
SOUTH PACIFIC OCEAN	AQ
AMERICAN SAMOA	BP
BRITISH SOLOMON ISLANDS	EQ
CANTON AND ENDERBURY ISLANDS	CW
COOK ISLANDS	CR
CORAL SEA ISLANDS TERRITORY	FJ
FIJI	FP
FRENCH POLYNESIA	GN
GILBERT AND ELLICE ISLANDS	NR
NAURU	NC
NEW CALFDONIA	NH
NEW HEBRIDES	NE
NIUE ISLAND	NF
NORFOLK ISLAND (AUSTRALIA)	PC
PITCAIRN	TL
TOKELAU ISLANDS	TN
TONGA	WF
WALLIS AND FUTUNA ISLANDS	WS
WESTERN SAMOA	4T
TASMAN SEA	W
WORLDWIDE	

CROSS REFERENCE INDEX

3. Cross reference of the unidentified entities of the data element "Countries of the World." Assignment of names to world entities below may reflect de facto political relationships.

<u>NAME</u>	<u>REFER TO</u>
Abaiang	GILBERT AND ELLICE ISLANDS (GN)
Abemama	GILBERT AND ELLICE ISLANDS (GN)
Abu Dhabi	UNITED ARAB EMIRATES (TC)
Addu Atoll	MALDIVES (MV)
Aden	YEMEN (ADEN) (YS)
Admiralty Islands	PAPUA NEW GUINEA (PP)
Aegean Islands	GREECE (GR)
Afars and Issas	FRENCH TERRITORY OF AFARS AND ISSAS (FT)
Agalega Islands (Indian Ocean)	MAURITIUS (MP)
Agrihan (island), (Mariana Islands)	TRUST TERRITORY OF THE PACIFIC ISLANDS (TQ)
Aguijan (island), (Mariana Islands)	TRUST TERRITORY OF THE PACIFIC ISLANDS (TQ)
Ailinglapalap Atoll (Marshall Islands)	TRUST TERRITORY OF THE PACIFIC ISLANDS (TQ)
Aitutaki	COOK ISLANDS (CW)
Ajman	UNITED ARAB EMIRATES (TC)
Alamagan (island), (Mariana Islands)	TRUST TERRITORY OF THE PACIFIC ISLANDS (TQ)
Aland Islands	FINLAND (FI)
Aldabra Islands	BRITISH INDIAN OCEAN TERRITORY (IO)
Alderney (island) (Channel Islands)	UNITED KINGDOM (UK)
Aleutian Islands	UNITED STATES (US)
Alhucemas, Penon de	SPANISH NORTH AFRICA (ME)
Alofi, Ile	WALLIS AND FUTUNA (WF)
Alphonse Island	SEYCHELLES (SE)
Amami Gunto (archipelago)	JAPAN (JA)
Anindivi Islands	INDIA (IN)
Amirante Isles	SEYCHELLES (SE)
Amsterdam Island	FRENCH SOUTHERN AND ANTARCTIC LANDS (FS)
Anatahna (island) (Mariana Islands)	TRUST TERRITORY OF THE PACIFIC ISLANDS (TQ)
Andaman Islands	INDIA (IN)
Anegada (island)	BRITISH VIRGIN ISLANDS (VI)
Angaur (island) (Caroline Islands)	TRUST TERRITORY OF THE PACIFIC ISLANDS (TQ)
Anjouan Island	COMORO ISLANDS (CN)
Annobon (island)	Pagalu (island) EQUATORIAL GUINEA (EK)

<u>NAME</u>	<u>REFER TO</u>
Antipodes Islands	NEW ZEALAND (NZ)
Aranuka	GILBERT AND ELLICE ISLANDS (GN)
Area-Between-The-Lines (ABL)	ISRAEL-JORDAN DEMILITARIZED ZONES (IW)
Argentina Antarctic Claim	ANTARCTICA (AY)
Ari Atoll	MALDIVES (MV)
Armo Atoll	TRUST TERRITORY OF THE PACIFIC ISLANDS (TQ)
(Marshall Islands)	
Arorae	GILBERT AND ELLICE ISLANDS (GN)
Aruba (island)	NETHERLANDS ANTILLES (NA)
Ascension Island	ST. HELENA (SH)
Ashmore Islands	ASHMORE AND CARTIER ISLANDS (AT)
Assumption Island	SEYCHELLES (SE)
Asuncion (island)	TRUST TERRITORY OF THE PACIFIC ISLANDS (TQ)
(Mariana Islands)	
Atafu Atoll	TOKELAU ISLANDS (TL)
Atauro, Ilha De	PORTUGUESE TIMOR (PT)
Atiu	COOK ISLANDS (CW)
Atol das Rocas	BRAZIL (BR)
Auckland Islands	NEW ZEALAND (NZ)
Aunuu (island)	AMERICAN SAMOA (AQ)
Australes, Iles	FRENCH POLYNESIA (FP)
Australian Antarctic Territory	ANTARCTICA (AY)
Azores (islands)	PORTUGAL (PO)
Babelthuap (island)	TRUST TERRITORY OF THE PACIFIC ISLANDS (TQ)
(Caroline Islands)	
Baffin Island	CANADA (CA)
Baker Island	UNITED STATES MISC. PACIFIC ISLANDS (IQ)
Balearic Islands	SPAIN (SP)
Bangka (island)	INDONESIA (ID)
Banks Islands	NEW HEBRIDES (NH)
Barbuda (island)	ANTIGUA (AC)
Barents Island	SVALBARD (SV)
Bassas de India (islands)	REUNION (RE)
Basse-Terre (island)	GUADELOUPE (GP)
Basutoland	LESOTHO (LT)
Bear Island	SVALBARD (SV)
Bechuanaland	BOTSWANA (BC)
Belep, Iles	NEW CALEDONIA (NC)
Berlin, East	GERMAN DEMOCRATIC REPUBLIC (GC)
Berlin, West	GERMANY, BERLIN (WB)
Beru	GILBERT AND ELLICE ISLANDS (GN)
Bijagos, Arquipelago dos	PORTUGUESE GUINEA (PU)
Bijoutier Island	SEYCHELLES (SE)
Bikini Atoll	TRUST TERRITORY OF THE PACIFIC ISLANDS (TQ)
(Marshall Islands)	
Billiton (island)	INDONESIA (ID)
Birmie Island	GILBERT AND ELLICE ISLANDS (GN)
(Phoenix Islands)	

23 January 1975

DIAM 65-188

NAME

REFER TO

Boa Vista (island)	CAPE VERDE (CV)
Bonaire (island)	NETHERLANDS ANTILLES (NA)
Bonin Islands	JAPAN (JA)
Borneo (island)	BRUNEI (BX)
	INDONESIA (ID) for Kalimantan
	MALAYSIA (MY) for Sarawak and Sabah
Bornholm (island)	DENMARK (DA)
Bougainville (island) (northern Solomon Islands)	PAPUA NEW GUINEA (PP)
Bounty Islands	NEW ZEALAND (NZ)
Brava (island)	CAPE VERDE (CV)
Brecqhou (island) (Channel Islands)	UNITED KINGDOM (UK)
British Antarctic Territory	ANTARCTICA (AY)
British Guiana	GUYANA (GY)
British Honduras	BELIZE (BH)
Buka (island) (northern Solomon Islands)	PAPUA NEW GUINEA (PP)
Cabinda	ANGOLA (AO)
Caicos Islands	TURKS AND CAICOS ISLANDS (TK)
Campbell Island	NEW ZEALAND (NZ)
Canal Zone	CANAL ZONE (PQ)
Canary Island	SPAIN (SP)
Canton Island	CANTON AND ENDERBURY ISLANDS (EQ)
Cargados Carajos Shoals	MAURITIUS (MP)
Caroline Island	GILBERT AND ELLICE ISLANDS (GN)
Caroline Islands	TRUST TERRITORY OF THE PACIFIC ISLANDS (TQ)
Carriacou Island	GRENADA (GJ)
Cartier Island	ASHMORE AND CARTIER ISLANDS (AT)
Cato Islet	CORAL SEA ISLANDS TERRITORY (CR)
Cebu (island)	PHILIPPINES (RP)
Celebes (island)	INDONESIA (ID)
Cerf Island	SEYCHELLES (SE)
Ceuta	SPANISH NORTH AFRICA (ME)
Chafarinas, Islas	SPANISH NORTH AFRICA (ME)
Chagos Archipelago	BRITISH INDIAN OCEAN TERRITORY (IO)
Channel Islands	UNITED KINGDOM (UK)
Chatham Islands	NEW ZEALAND (NZ)
Cheju Do (island)	KOREA, REPUBLIC OF (KS)
Chesterfield, Iles	NEW CALEDONIA (NC)
Chile Antarctic Claim	ANTARCTICA (AY)
Choiseul (island)	BRITISH SOLOMON ISLANDS (BP)
Christmas Island (Line Islands)	GILBERT AND ELLICE ISLANDS (GN)
Clarion, Isla	MEXICO (MX)

<u>NAME</u>	<u>REFER TO</u>
Clipperton Island	FRENCH POLYNESIA (FP)
Cocos Island	COSTA RICA (CS)
Coevivy Group	SEYCHELLES (SE)
Colon, Archipelago de (Galapagos Islands)	EQUADOR (EC)
Comino (island)	MALTA (MT)
Congo (Kinshasa)	ZAIRE (CG)
Coringa Islets	CORAL SEA ISLANDS TERRITORY (CR)
Corisco (island)	EQUATORIAL GUINEA (EK)
Corn Islands	NICARAGUA (NU)
Corsica	FRANCE (FR)
Cosmoledo Group (islands)	SEYCHELLES (SE)
Crete (island)	GREECE (GR)
Crozet Islands	FRENCH SOUTHERN AND ANTARCTIC LANDS (FS)
Curacao (island)	NETHERLANDS ANTILLES (NA)
Curieuse Island	SEYCHELLES (SE)
Daito-Jima	JAPAN (JA)
Damao	INDIA (IN)
Danger Atoll	COOK ISLANDS (CW)
Danzing	POLAND (PL)
D'Entrecasteaux Islands	PAPUA NEW GUINEA (PP)
Desirade, La (island)	GUADELOUPE (GP)
Desroches, Ile	BRITISH INDIAN OCEAN TERRITORY (IO)
Diamond Islets	CORAL SEA ISLANDS TERRITORY (CR)
Diego Garcia (island)	BRITISH INDIAN OCEAN TERRITORY (IO)
Direction Island	COSOS (KEELING) ISLANDS (CK)
Diu	INDIA (IN)
Dodecanese (islands)	GREECE (GR)
Dubai	UNITED ARAB EMIRATES (TC)
Ducie Atoll	PITCAIRN ISLAND (PC)
East Island	ASHMORE AND CARTIER ISLANDS (AT)
Easter Island	CHILE (CI)
East Falkland (island)	FALKLAND ISLANDS (ISLAS MALVINAS) (FA)
East Germany	GERMAN DEMOCRATIC REPUBLIC (GC)
East Pakistan	BANGLADESH (BG)
East Prussia, northern	SOVIET UNION (de facto) (UR)
Eauripik Atoll (Caroline Islands)	TRUST TERRITORY OF THE PACIFIC ISLANDS (TQ)
Ebon Atoll (Marshall Islands)	TRUST TERRITORY OF THE PACIFIC ISLANDS (TQ)
Edge Island	SVALBARD (SV)
Elba (island)	ITALY (IT)
Ellesmere Island	CANADA (CA)
Ellice Islands	GILBERT AND ELLICE ISLANDS (GN)
Elobey, Islas	EQUATORIAL GUINEA (EK)
Enderbury Island	CANTON AND ENDERBURY ISLANDS (EQ)

23 January 1975

DIAM 65-188

<u>NAME</u>	<u>REFER TO</u>
Eniwetok Atoll (Marshall Islands)	TRUST TERRITORY OF THE PACIFIC ISLANDS (TQ)
Eoile, Isole	ITALY (IT)
Eritrea	ETHIOPIA (ET)
Estonia	SOVIET UNION (de facto) (UR)
Europa, Ile	REUNION (RE)
Fadiffolu Atoll	MALDIVES (MV)
Fais (island) (Caroline Islands)	TRUST TERRITORY OF THE PACIFIC ISLANDS (TQ)
Fakaofu Atoll	TOKELAU ISLANDS (TL)
Fanning Atoll (Line Islands)	GILBERT AND ELLICE ISLANDS (GN)
Farallon de Medinilla (island) (Mariana Islands)	TRUST TERRITORY OF THE PACIFIC ISLANDS (TQ)
Farallon de Pajaros (island) (Mariana Islands)	TRUST TERRITORY OF THE PACIFIC ISLANDS (TQ)
Faraulep Atoll (Caroline Islands)	TRUST TERRITORY OF THE PACIFIC ISLAND (TQ)
Farquhar Atoll	BRITISH INDIAN OCEAN TERRITORY (IO)
Felicite Island	SEYCHELLES (SE)
Felidu Atoll	MALDIVES (MV)
Fernando de Noronha, Arquipelago de	BRAZIL (BR)
Fernando Poo (island)	Macias Nguema Biyogo (island), EQUATORIAL GUINEA (EK)
Flint Island	GILBERT AND ELLICE ISLANDS (GN)
Fogo (island)	CAPE VERDE (CV)
Formosa	CHINA, REPUBLIC OF (TW)
Francois Island	SEYCHELLES (SE)
Franz Josef Land (island)	SOVIET UNION (UR)
French Frigate Shoal	UNITED STATES (US)
French Somaliland	FRENCH TERRITORY OF AFARS AND ISSAS (FT)
French West Indies	GUADELOUPE (GP) and MARTINIQUE (MB)
Friendly Islands	TONGO (TN)
Fujairah	UNITED ARAB EMIRATES (TC)
Funafuti Atoll (Ellice Islands)	GILBERT AND ELLICE ISLANDS (GN)
Futuna (island)	WALLIS AND FUTUNA (WF)
Gaferut (island) (Caroline Islands)	TRUST TERRITORY OF THE PACIFIC ISLANDS (TQ)
Galapagos Islands	ECUADOR (EC)
Gambier, Iles (Tuamotu Archipelago)	FRENCH POLYNESIA (FP)
Gardner Island (Phoenix Islands)	GILBERT AND ELLICE ISLANDS (GN)
Germany, Soviet Zone of	GERMAN DEMOCRATIC REPUBLIC (GC)

<u>NAME</u>	<u>REFER TO</u>
Glorieuses, Iles	REUNION (RE)
Goa	INDIA (IN)
Gorgona, Isla	COLOMBIA (CO)
Gotland (island)	SWEDEN (SW)
Gough (island)	ST. HELENA (SH)
Gozo (island)	MALTA (MT)
Graham Land	ANTARCTICA (AY)
Grand Cayman (island)	CAYMAN ISLANDS (CJ)
Grande Comore (island)	COMORO ISLANDS (CN)
Grande-Terre (island)	GUADELOUPE (GP)
Great Britain	UNITED KINGDOM (UK)
Green Islands (Solomon Islands)	PAPUA NEW GUINEA (PP)
Grenadine Islands (northern)	ST. VINCENT (VC)
Grenadine Islands (southern)	GRENADA (GJ)
Guadalcanal (island)	BRITISH SOLOMON ISLANDS (BP)
Guadalupe, Isla de	MEXICO (MX)
Guernsey (island) (Channel Islands)	UNITED KINGDOM (UK)
Guguan (island) (Mariana Islands)	TRUST TERRITORY OF THE PACIFIC ISLANDS (TQ)
Haapai Group (islands)	TONGA (TO)
Habomai Islands	SOVIET UNION (de facto) (UR)
Haddunmati Atoll	MALDIVES (MV)
Hainan Island	CHINA, PEOPLES REPUBLIC OF (CH)
Hall Islands (Caroline Islands)	TRUST TERRITORY OF THE PACIFIC ISLANDS (TQ)
Halmahera (island)	INDONESIA (ID)
Hawaii	UNITED STATES (US)
Hebrides Islands	UNITED KINGDOM (UK)
Helen Island (Caroline Islands)	TRUST TERRITORY OF THE PACIFIC ISLANDS (TQ)
Henderson Island	PITCAIRN ISLAND (PC)
Herm Islét (Channel Islands)	UNITED KINGDOM (UK)
Hokkaido (island)	JAPAN (JA)
Home Island	COCOS (KEELING) ISLANDS (CK)
Honshu (island)	JAPAN (JA)
Hope Island	SVALBARD (SV)
Hornsburg Atoll	MALDIVES (MV)
Horn, Iles de	WALLIS AND FUTUNA (WF)
Horsburg Island	COCOS (KEELING) ISLANDS (CK)
Howland Island	UNITED STATES MISC. PACIFIC ISLANDS (IQ)
Hull Island (Phoenix Islands)	GILBERT AND ELLICE ISLANDS (GN)

23 January 1975

DIAM 65-188

NAME

REFER TO

Hunter (Island)	NEW CALEDONIA (NC)
Huon, Ile	NEW CALEDONIA (NC)
Ifalik Atoll (Caroline Islands)	TRUST TERRITORY OF THE PACIFIC ISLANDS (TQ)
Ifni	MOROCCO (MO)
Ihavandiffulu Atoll	MALDIVES (MV)
Inaccessible Island	ST. HELENA (SH)
India, Bassas da	REUNION (RE)
Inner Mongolia	CHINA, PEOPLES REPUBLIC OF (CH)
Ionian Islands	GREECE (GR)
Irian Jaya	INDONESIA (ID)
Issas	FRENCH TERRITORY OF AFARS AND ISSAS (FT)
Iwo Jima (Volcano Islands)	JAPAN (JA)
Izu Shoto (islands)	JAPAN (JA)
Jaco, Ilheu de	PORTUGUESE TIMOR (PT)
Jaluit Atoll (Marshall Islands)	TRUST TERRITORY OF THE PACIFIC ISLANDS (TQ)
Jammu and Kashmir	INDIA (IN) AND PAKISTAN (PK)
Jarvis Island	UNITED STATES MISC. PACIFIC ISLANDS (IQ)
Jersey (island) (Channel Islands)	UNITED KINGDOM (UK)
Jethou (island) (Channel Islands)	UNITED KINGDOM (UK)
Jost Van Dyke (island)	BRITISH VIRGIN ISLANDS (VI)
Juan de Nova, Ile	REUNION (RE)
Juan Fernandez, Islas	CHILE (CI)
Kalimantan	INDONESIA (ID)
Kamaran (island)	YEMEN (ADEN) (YS)
Kapaingamarangi Atoll (Caroline Islands)	TRUST TERRITORY OF THE PACIFIC ISLANDS (TQ)
Karafuto (southern Sakhalin)	SOVIET UNION (de facto) (UR)
Kashmir	INDIA (IN) and PAKISTAN (PK)
Keeling Islands	COCOS (KEELING) ISLANDS (CK)
Kerguelen Islands	FRENCH SOUTHERN AND ANTARCTIC LANDS (FS)
Kermadec Islands	NEW ZEALAND (NZ)
Kili Island (Marshall Islands)	TRUST TERRITORY OF THE PACIFIC ISLANDS (TQ)
Kingman Reef	UNITED STATES MISC. PACIFIC ISLANDS (IQ)
Kolumadulu Atoll	MALDIVES (MV)
Kong Karls Land	SVALBARD (SV)
Kowloon	HONG KONG (HK)
Kuria	GILBERT AND ELLICE ISLANDS (GN)
Kuria Muria Islands	OMAN (MU)
Kuril Islands (southern)	SOVIET UNION (UR)
Kusaie (island) (Caroline Islands)	TRUST TERRITORY OF THE PACIFIC ISLANDS (TQ)

<u>NAME</u>	<u>REFER TO</u>
Kwajalein Atoll (Marshall Islands)	TRUST TERRITORY OF THE PACIFIC ISLANDS (TQ)
Labrador	CANADA (CA)
Laccadive Islands	INDIA (IN)
La Digue Islands	SEYCHELLES (SE)
Lampedusa Island	ITALY (IT)
Lampione (Island)	ITALY (IT)
Latvia	SOVIET UNION (de facto) (UR)
Lau Group	FIJI (FJ)
Leeward Islands	ANGUILLA (AV), ANTIGUA (AC), ST. CHRISTOPHER- NEVIS-ANGUILLA (SC), MONTSERRAT (MH), GUADELOUPE (GP), AND NETHERLANDS ANTILLES (NA)
Leyte (island)	PHILIPPINES (RP)
Lihou (island) (Channel Islands)	UNITED KINGDOM (UK)
Line Islands	GILBERT AND ELLICE ISLANDS (GN)
Linosa (Island)	ITALY (IT)
Lithuania	SOVIET UNION (de facto) (UR)
Little Cayman (island)	CAYMAN ISLANDS (CJ)
Lord Howe Island	AUSTRALIA (AS)
Louisiade Archipelago	PAPUA NEW GUINEA (PP)
Loyalty Islands	NEW CALEDONIA (NC)
Luzon (island)	PHILIPPINES (RP)
Lyakhov Islands	SOVIET UNION (UR)
Macias Nguema Biyogo (island)	EQUATORIAL GUINEA (EK)
McDonald Islands	HEARD AND McDONALD ISLANDS (HM)
McKean Island (Phoenix Islands)	GILBERT AND ELLICE ISLANDS (GN)
Macquarie Island	AUSTRALIA (AS)
Madeira Islands	PORTUGAL (PO)
Mahe Island	SEYCHELLES (SE)
Maiana	GILBERT AND ELLICE ISLANDS (GN)
Maio (island)	CAPE VERDE (CV)
Majuro Atoll (Marshall Islands)	TRUST TERRITORY OF THE PACIFIC ISLANDS (TQ)
Makin	GILBERT AND ELLICE ISLANDS (GN)
Makunudu (Malcom) Atoll	MALDIVES (MV)
Malagasy Republic	MADAGASCAR (MA)
Malaita (island)	BRITISH SOLOMON ISLANDS (BP)
Malden Island	GILBERT AND ELLICE ISLANDS (GN)
Male Atoll	MALDIVES (MV)
Maloelap Atoll (Marshall Islands)	TRUST TERRITORY OF THE PACIFIC ISLANDS (TQ)
Mallorca (island) (Balearic Islands)	SPAIN (SP)

23 January 1975

DIAM 65-18B

NAME

REFER TO

Malpelo, Isla de	COLOMBIA (CO)
Malvinas, Islas	FALKLAND ISLANDS (ISLAS MALVINAS) (FA)
Man, Isle of	UNITED KINGDOM (UK)
Mangaia	COOK ISLAND (CW)
Manahiki Atoll	COOK ISLANDS (CW)
Manchuria	CHINA, PEOPLES REPUBLIC OF (CH)
Manua Islands	AMERICAN SAMOA (AQ)
Manuae	COOK ISLANDS (CW)
Marakei	GILBERT AND ELLICE ISLANDS (GN)
Marcus Island	Minami-Tori-Shima JAPAN (JA)
Mariana Islands	TRUST TERRITORY OF THE PACIFIC ISLANDS (TQ)
Marie-Galente (island)	GUADELOUPE (GP)
Marion Island	SOUTH AFRICA (SF)
Marqueses Islands	FRENCH POLYNESIA (FP)
Marshall Islands	TRUST TERRITORY OF THE PACIFIC ISLANDS (TQ)
Martin Vaz, Ilhas	BRAZIL (BR)
Mascarene Islands	MAURITIUS (MP) and REUNION (RE)
Matthew (island)	NEW CALEDONIA (NC)
Maug Islands (Mariana Islands)	TRUST TERRITORY OF THE PACIFIC ISLANDS (TQ)
Mauke	COOK ISLANDS (CW)
Mayotte Island	COMORO ISLANDS (CN)
Melilla	SPANISH NORTH AFRICA (ME)
Merir (island) (Caroline Islands)	TRUST TERRITORY OF THE PACIFIC ISLANDS (TQ)
Middle Island	ASHMORE AND CARTIER ISLANDS (AT)
Miladummadulu Atoll	MALDIVES (MV)
Mili Atoll (Marshall Islands)	TRUST TERRITORY OF THE PACIFIC ISLANDS (TQ)
Minami-Tori-shima	JAPAN (JA)
Mindanao (island)	PHILIPPINES (RP)
Mindoro (island)	PHILIPPINES (RP)
Minicoy Island	INDIA (IN)
Miquelon (island)	ST. PIERRE AND MIQUELON (SB)
Mitiaro	COOK ISLANDS (CW)
Moheli Island	COMORO ISLANDS (CN)
Morant Cays	JAMAICA (JM)
Mortlock Islands (Caroline Islands)	TRUST TERRITORY OF THE PACIFIC ISLANDS (TQ)
Mt. Scopus (enclave)	ISRAEL-JORDAN DEMILITARIZED ZONES (IW)
Mulaku Atoll	MALDIVES (MV)
Muscat	OMAN (MU)
Nanonuito	TRUST TERRITORY OF THE PACIFIC ISLANDS (TQ)

NAMEREFER TO

Namorik Atoll (Marshall Islands)	TRUST TERRITORY OF THE PACIFIC ISLANDS (TQ)
Nampo Shoto (islands)	JAPAN (JA)
Nanomea	GILBERT AND ELLICE ISLANDS (GN)
Nanumanga	GILBERT AND ELLICE ISLANDS (GN)
Nassau	COOK ISLANDS (CW)
Nationalist China	CHINA, REPUBLIC OF (TW)
Netherlands Guiana	SURINAM (NS)
Netherlands Indies	INDONESIA (ID)
Negros (island)	PHILIPPINES (RP)
Nevis (island)	ST. CHRISTOPHER-NEVIS-ANGUILLA (SC)
New Britain (island) (Bismarck Archipelago)	PAPUA NEW GUINEA (PP)
Newfoundland	CANADA (CA)
New Guinea (island)	INDONESIA (ID) and PAPUA NEW GUINEA (PP)
New Ireland (island) (Bismarck Archipelago)	PAPUA NEW GUINEA (PP)
New Providence (island)	BAHAMAS (BF)
New Siberian Islands	SOVIET UNION (UR)
Ngatik Atoll (Caroline Islands)	TRUST TERRITORY OF THE PACIFIC ISLANDS (TQ)
Ngula Atoll (Caroline Islands)	TRUST TERRITORY OF THE PACIFIC ISLANDS (TQ)
Nicobar Islands	INDIA (IN)
Nightingale Island	ST. HELENA (SH)
Nikunau	GILBERT AND ELLICE ISLANDS (GN)
Nishino-shima (island)	JAPAN (JA)
Northern Grenadines (islands)	ST. VINCENT (VC)
Niutao	GILBERT AND ELLICE ISLANDS (GN)
Nonouti	GILBERT AND ELLICE ISLANDS (GN)
Northeast Island	SVALBARD (SV)
Northern Ireland	UNITED KINGDOM (UK)
North Island	SEYCHELLES (SE)
North Keeling Island	COCOS (KEELING) ISLANDS (CK)
North Korea	KOREA, NORTH (KN)
North Malosmadulu Atoll	MALDIVES (MV)
North Nilandu Atoll	MALDIVES (MV)
North Viet-Nam	VIET-NAM, NORTH (VN)
Novaya Zemlya (island)	SOVIET UNION (UR)
Nokunono Atoll	TOKELAU ISLANDS (TL)
Nui	GILBERT AND ELLICE ISLANDS (GN)

23 January 1975

DIAM 65-188

<u>NAME</u>	<u>REFER TO</u>
Nukufetau (island) (Ellice Islands)	GILBERT AND ELLICE ISLANDS (GN)
Nukulailai (island) (Ellice Islands)	GILBERT AND ELLICE ISLANDS (GN)
Nukunono Atoll	TOKELAU ISLANDS (TL)
Nukuoro Atoll (Caroline Islands)	TRUST TERRITORY OF THE PACIFIC ISLANDS (TQ)
Nurakita (island) (Ellice Islands)	GILBERT AND ELLICE ISLANDS (GN)
Ocean Island (Ellice Islands)	GILBERT AND ELLICE ISLANDS (GN)
Oe-Cussi	PORTUGUESE TIMOR (PT)
Oeno Atoll	PITCAIRN (PC)
Ugasawara Gunto	JAPAN (JA)
Oil Islands	Chagos Archipelago BRITISH INDIAN OCEAN TERRITORY (IO)
Okinawa (island)	JAPAN (JA)
Okino-Tori-shima	JAPAN (JA)
Onotoa	GILBERT AND ELLICE ISLANDS (GN)
Orkney Islands	UNITED KINGDOM (UK)
Oroluk Atoll (Caroline Islands)	TRUST TERRITORY OF THE PACIFIC ISLANDS (TQ)
Otu Tolu Group (islands)	TONGA (TO)
Outer Mongolia	MONGOLIA (MG)
Pagalu (island)	EQUATORIAL GUINEA (EK)
Pagan (island) (Mariana Islands)	TRUST TERRITORY OF THE PACIFIC ISLANDS (TQ)
Palau Islands (Caroline Islands)	TRUST TERRITORY OF THE PACIFIC ISLANDS (TQ)
Palawan	PHILIPPINES (RP)
Palmerston	COOK ISLANDS (CW)
Palmyra Atoll	UNITED STATES MISC. PACIFIC ISLANDS (IQ)
Panama Canal Zone	CANAL ZONE (CZ)
Pantelleria, Isole di	ITALY (IT)
Parece Vela (island)	Okino-Toro-shima, JAPAN (JA)
Pascua, Ile de	Easter Island, CHILE (CI)
Pedro Cays	JAMAICA (JM)
Pelagie, Isole	ITALY (IT)
Peleliu (island) (Caroline Islands)	TRUST TERRITORY OF THE PACIFIC ISLANDS (TQ)
Pemba Island	TANZANIA (TZ)
Penedos de Sao Pedro e Sao Paulo	BRAZIL (BR)
P'eng-hu (islands)	CHINA, REPUBLIC OF (TW)
Penon de Alhucemas	SPANISH NORTH AFRICA (ME)
Penon de Velez de la Gomera	SPANISH NORTH AFRICA (ME)
Penrhyn Atoll	COOK ISLANDS (CW)

NAMEREFER TO

Perim (island)	YEMEN (ADEN) (YS)
Pescadores (islands)	CHINA, REPUBLIC OF (TW)
Peter I Island	ANTARCTICA (AY)
Petite Terre, Iles de la	GADELOUPE (GP)
Philip Island	NORFOLK ISLAND (NF)
Phoenix Island	GILBERT AND ELLICE ISLANDS (GH)
Pines, Isle of	CUBA (CU)
Pingelap Atoll	TRUST TERRITORY OF THE PACIFIC ISLANDS (TQ)
(Caroline Islands)	
Pins, Isle des	NEW CALEDONIA (NC)
Platte Island	SEYCHELLES (SE)
Ponape (island)	TRUST TERRITORY OF THE PACIFIC ISLANDS (TQ)
(Caroline Islands)	
Praslin Island	SEYCHELLES (SE)
Prince Charles Foreland	SVALBARD (SV)
Prince Edward Islands	SOUTH AFRICA (SF)
Principe (island)	SAO TOME AND PRINCIPE (TP)
Providence Island	SEYCHELLES (SE)
Providencia (island)	COLOMBIA (CO)
Pukapuka	COOK ISLANDS (CW)
Pulap Atoll	TRUST TERRITORY OF THE PACIFIC ISLANDS (TQ)
(Caroline Islands)	
Pulo Anna (island)	TRUST TERRITORY OF THE PACIFIC ISLANDS (TQ)
(Caroline Islands)	
Pulusak (island)	TRUST TERRITORY OF THE PACIFIC ISLANDS (TQ)
(Caroline Islands)	
Puluwat Atoll	TRUST TERRITORY OF THE PACIFIC ISLANDS (TQ)
(Caroline Islands)	
Queen Elizabeth Islands	CANADA (CA)
Queen Maud Land	ANTARCTICA (AY)
Quita Sueno Bank	UNITED STATES MISC. CARIBBEAN ISLANDS (BQ)
Rakahanga Atoll	COOK ISLANDS (CW)
Ralik Chain (islands)	TRUST TERRITORY OF THE PACIFIC ISLANDS (TQ)
(Marshall Islands)	
Rarotonga	COOK ISLANDS (CW)
Ras Al Khaimah	UNITED ARAB EMIRATES (TC)
Ratak Chain (islands)	TRUST TERRITORY OF THE PACIFIC ISLANDS (TQ)
(Marshall Islands)	
Redonda (island)	ANTIGUA (AC)
Revillagigedo, Islas de	MEXICO (MX)
Rhodes (island)	GREECE (GR)
Rhodesia	SOUTHERN RHODESIA (RH)
Rio de Oro	SPANISH SAHARA (SS)
Rio Muni	EQUATORIAL GUINEA (EK)
Rocas, Atol das	BRAZIL (BR)
Rodrigues Island	MAURITIUS (MP)
(Indian Ocean)	
Roncador Cay	COLOMBIA (CO)

23 January 1975

DIAM 65-188

<u>NAME</u>	<u>REFER TO</u>
Rongelap Atoll (Marshall Islands)	TRUST TERRITORY OF THE PACIFIC ISLANDS (TQ)
Rosario Island	Nishino-shima, JAPAN (JA)
Rose Island (Samoa Islands)	AMERICAN SAMOA (AQ)
Ross Dependency	ANTARCTICA (AY)
Rota Island (Mariana Islands)	TRUST TERRITORY OF THE PACIFIC ISLANDS (TQ)
Rotuma (island)	FIJI (FJ)
Rumania	ROMANIA (RO)
Russia	SOVIET UNION (UR)
Ryukyu Islands	JAPAN (JA)
Saba (island)	NETHERLANDS ANTILLES (NA)
Sabah	MALAYSIA (MY)
Sable, Ile de	NEW CALEDONIA (NC)
Saguia el Hamra	SPANISH SAHARA (SS)
Saint-Barthelemy, Ile	GUADELOUPE (GP)
St. Croix	VIRGIN ISLANDS (VQ)
Saintes, Iles des	GUADELOUPE (GP)
St. Eustatius	NETHERLAND ANTILLES (NA)
St. Francois Island	SEYCHELLES (SE)
St. Helena Island	ST. HELENA (SH)
St. John (island) (Caribbean Sea)	VIRGIN ISLANDS (VQ)
St. Kitts (island)	ST. CHRISTOPHER-NEVIS-ANGUILLA (SC)
St. Martin (northern) (island)	GUADELOUPE (GP)
St. Martin (southern) (island)	NETHERLANDS ANTILLES (NA)
Saint Paul Island	FRENCH SOUTHERN AND ANTARCTIC LANDS (FS)
St. Pierre Island (Indian Ocean)	SEYCHELLES (SE)
St. Thomas (island) (Caribbean Sea)	VIRGIN ISLANDS (VQ)
Saipan (island) (Mariana Islands)	TRUST TERRITORY OF THE PACIFIC ISLANDS (TQ)
Sal (island)	CAPE VERDE (CV)
Sala y Gomez, Isla	CHILE (CI)
Samoa Islands	WESTERN SAMOA (WS) and AMERICAN SAMOA (AQ)
San Ambrosyo Island	CHILE (CI)
San Andreas y Providencia (islands)	COLOMBIA (CO)
San Cristobal Island	BRITISH SOLOMON ISLANDS (BP)
Sand Island (Pacific Ocean)	MIDWAY (MQ)
San Felix, Isla	CHILE (CI)
Santa Isabel (island)	BRITISH SOLOMON ISLANDS (BP)
Sao Nicolau (island)	CAPE VERDE (CV)
Sao Pedro e Sao Paulo, Penedos de	BRAZIL (BR)

<u>NAME</u>	<u>REFER TO</u>
Sao Vicente (island)	CAPE VERDE (CV)
Sarawak	MALAYSIA (MY)
Sardinia (island)	ITALY (IT)
Sarigan (island)	TRUST TERRITORY OF THE PACIFIC ISLANDS (TQ)
(Mariana Islands)	
Sark (island)	UNITED KINGDOM (UK)
(Channel Islands)	
Satawal (island)	TRUST TERRITORY OF THE PACIFIC ISLANDS (TQ)
(Caroline Islands)	
Savaii (island)	WESTERN SAMOA (WS)
Scilly, Isles of	UNITED KINGDOM (UK)
Senyavin Islands	TRUST TERRITORY OF THE PACIFIC ISLANDS (TQ)
(Caroline Islands)	
Serrana Bank	COLOMBIA (CO)
Serranilla Bank	COLOMBIA (CO)
Severnaya Zemlya (islands)	SOVIET UNION (UR)
Shag Island	HEARD AND McDONALD ISLANDS (HM)
Sharjah	UNITED ARAB EMIRATES (TC)
Shetland Islands	UNITED KINGDOM (UK)
Sicily (island)	ITALY (IT)
Silhouette Island	SEYCHELLES (SE)
Sinkiang	CHINA, PEOPLES REPUBLIC OF (CH)
Snares Islands	NEW ZEALAND (NZ)
Soberania, Plazas De	SPANISH TERRITORIES IN NORTHERN MOROCCO (ME)
Socotra (island)	YEMEN (ADEN) (YS)
Solander Island	NEW ZEALAND (NZ)
Solomon Islands (northern)	PAPUA NEW GUINEA (PP)
Solomon Islands (southern)	BRITISH SOLOMON ISLANDS (BP)
Somali Republic	SOMALI (SO)
Sombrero (island)	ST. CHRISTOPHER-NEVIS-ANGUILLA (SC)
Sonsorol Islands	TRUST TERRITORY OF THE PACIFIC ISLANDS (TQ)
(Caroline Islands)	
Sous Le Vent, Iles	FRENCH POLYNESIA (FP)
(Society Islands)	
South Arabia	YEMEN (ADEN) (YS)
South Georgia (island)	FALKLAND ISLANDS (ISLAS MALVINAS) (FA)
Southern Grenadines	GRENADA (GJ)
South Island	COCOS (KEELING) ISLANDS (CK)
South Korea	KOREA, REPUBLIC OF (KS)
South Male Atoll	MALDIVES (MV)
South Malosmadulu Atoll	MALDIVES (MV)
South Nilandu Atoll	MALDIVES (MV)
South Orkney Islands	ANTARCTICA (AY)
South Sandwich Islands	FALKLAND ISLANDS (ISLAS MALVINAS) (FA)
South Shetland Islands	ANTARCTICA (AY)
South Viet-Nam	VIET-NAM, REPUBLIC OF (VS)

23 January 1975

DIAM 65-188

<u>NAME</u>	<u>REFER TO</u>
Spain-United Kingdom Neutral Zone	GILBRALTAR (GI)
Spanish Guinea	EQUATORIAL GUINEA (EK)
Spitsbergen (islands)	SVALBARD (SV)
Starbuck Island	GILBERT AND ELLICE ISLANDS (GN)
States of Malaya	MALAYSIA (MY)
Stewart Island	NEW ZEALAND (NZ)
Sulu Archipelago	PHILIPPINES (RP)
Sumatra (island)	INDONESIA (ID)
Sunda Islands, Lesser	INDONESIA (ID)
Suvadiva Atoll	MALDIVES (MV)
Suvarrow	COOK ISLANDS (CW)
Swains Island	AMERICAN SAMOA (AQ)
Sydney Island (Phoenix Islands)	GILBERT AND ELLICE ISLANDS (GN)
Tabiteuea	GILBERT AND ELLICE ISLANDS (GN)
Tahiti (island) (Society Islands)	FRENCH POLYNESIA (FP)
Taiwan	CHINA, REPUBLIC OF (TW)
Takutea	COOK ISLANDS (CW)
Tamana	GILBERT AND ELLICE ISLANDS (GN)
Tanganyika	TANZANIA (TZ)
Taongi Atoll (Marshall Islands)	TRUST TERRITORY OF THE PACIFIC ISLANDS (TQ)
Tarawa	GILBERT AND ELLICE ISLANDS (GN)
Tasmania	AUSTRALIA (AS)
Terre Adelie	ANTARCTICA (AY)
Three Kings Islands	NEW ZEALAND (NZ)
Tibet	CHINA, PEOPLES REPUBLIC OF (CH)
Tierra Del Fuego, Isla Grande De	ARGENTINA (AR) and CHILE (CI)
Tiladummati Atoll	MALDIVES (MV)
Timor (island)	INDONESIA (ID) and PORTUGUESE TIMOR (PT)
Tinian (island) (Mariana Islands)	TRUST TERRITORY OF THE PACIFIC ISLANDS (TQ)
Tobago (island)	TRINIDAD AND TOBAGO (TD)
Tobi (island) (Caroline Islands)	TRUST TERRITORY OF THE PACIFIC ISLANDS (TQ)
Tongatapu group (islands)	TONGA (TO)
Torres Islands	NEW HEBRIDES (NH)
Tortola (island)	BRITISH VIRGIN ISLANDS (VI)
Trindade, Ilha da	BRAZIL (BR)
Tristan da Cunha Group (islands)	ST. HELENA (SH)
Trobriand Islands	PAPUA NEW GUINEA (PP)
Tromelin, Ile	REUNION (RE)
Trucial Coast	UNITED ARAB EMIRATES (TC)

NAMEREFER TO

Truk Islands (Caroline Islands)	TRUST TERRITORY OF THE PACIFIC ISLANDS (TQ)
Tuamotu Archipelago	FRENCH POLYNESIA (FP)
Tubuai Islands	FRENCH POLYNESIA (FP)
Tutuila (island)	AMERICAN SAMOA (AQ)
Ujelang Atoll (Marshall Islands)	TRUST TERRITORY OF THE PACIFIC ISLANDS (TQ)
Ulithi Atoll (Caroline Islands)	TRUST TERRITORY OF THE PACIFIC ISLANDS (TQ)
Ullung Do (island)	KOREA, REPUBLIC OF (KS)
Umm Al Qaiwain	UNITED ARAB EMIRATES (TC)
Union Group (islands)	TOKELAU ISLANDS (TL)
Union of Soviet Socialist Republics	SOVIET UNION (UR)
United Arab Republic	EGYPT (EG)
Upolu (island)	WESTERN SAMOA (WS)
Utirik Atoll (Marshall Islands)	TRUST TERRITORY OF THE PACIFIC ISLANDS (TQ)
Uvea, Ile	WALLIS and FUTUNA (WF)
Vaitupu	GILBERT AND ELLICE ISLANDS (GN)
Vanua Levu (island)	FIJI (FJ)
Vavau Group (islands)	TONGA (TO)
Velez de la Gomera, Penon de	SPANISH NORTH AFRICA (ME)
Vent, Iles du (Society Islands)	FRENCH POLYNESIA (FP)
Virgin Gorda (island)	BRITISH VIRGIN ISLANDS (VI)
Virgin Islands, Colony of the	BRITISH VIRGIN ISLANDS (VI)
Viti Levu (island)	FIJI (FJ)
Volcano Islands	JAPAN (JA)
Vostok Island	GILBERT AND ELLICE ISLANDS (GN)
Wales	UNITED KINGDOM (UK)
Walpole, Ile	NEW CALEDONIA (NC)
Walvis Bay	SOUTH AFRICA (SF)
Washington Island (Line Islands)	GILBERT AND ELLICE ISLANDS (GN)
West Berlin	GERMANY, BERLIN (WB)
West Falkland (island)	FALKLAND ISLANDS (FA)
West Fayu Atoll (Caroline Islands)	TRUST TERRITORY OF THE PACIFIC ISLANDS (TQ)
West Germany	GERMANY, FEDERAL REPUBLIC OF (GE)
West Island	ASHMORE AND CARTIER ISLANDS (AT)
West Island	COCOS (KEELING) ISLANDS (CK)
West New Guinea	INDONESIA (ID)
West Pakistan	PAKISTAN (PK)
White Island	SVALBARD (SV)
Willis Islets	CORAL SEA ISLANDS TERRITORY (CR)

23 January 1975

DIAM 65-18B

NAME

REFER TO

Windward Islands	DOMINICA (DO), GRENADA (GJ), ST. LUCIA (ST), ST. VINCENT (VC) and MARTINIQUE (MB)
Woleai Atoll (Caroline Islands)	TRUST TERRITORY OF THE PACIFIC ISLANDS (TQ)
Wotje Atoll (Marshall Islands)	TRUST TERRITORY OF THE PACIFIC ISLANDS (TQ)
Woodlark (island)	PAPUA NEW GUINEA (PP)
Wrangel Island	SOVIET UNION (UR)
Yap Islands (Caroline Islands)	TRUST TERRITORY OF THE PACIFIC ISLANDS (TQ)
Zanzibar	TANZANIA (TZ)

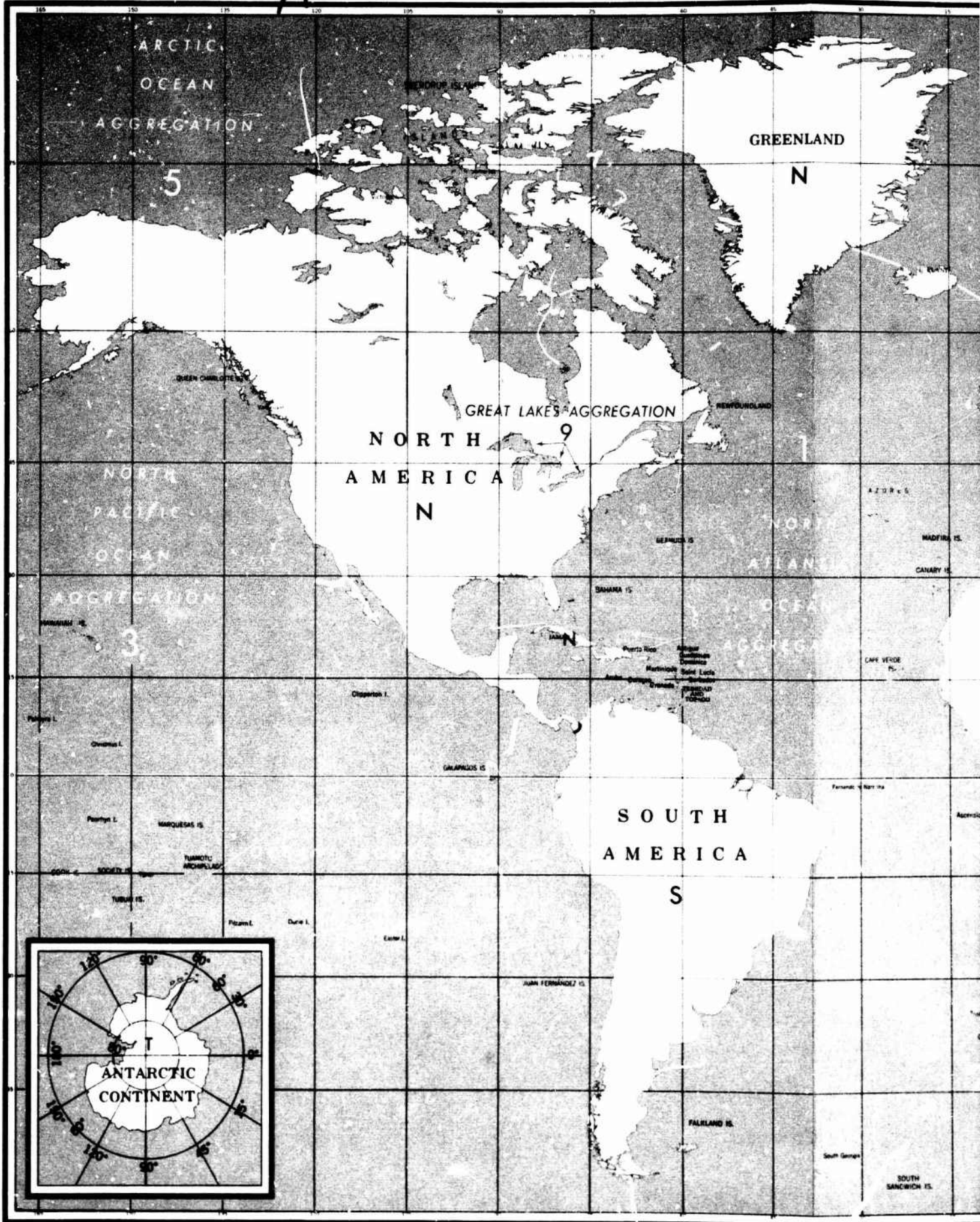
APPENDIX G


DIVISION OF THE WORLD AND WATER BODY OF THE WORLD GRAPHICS

This appendix contains the graphics applicable to the Division of the World data element and Water Body of the World data element. The graphics are:

1. Division of the World.
2. Water Body of the World Map 1, North Atlantic Ocean Aggregation.
3. Water Body of the World Map 2, South Atlantic Ocean Aggregation.
4. Water Body of the World Map 3, North Pacific Ocean Aggregation.
5. Water Body of the World Map 4, South Pacific Ocean Aggregation.
6. Water Body of the World Map 5, Arctic Ocean Aggregation.
7. Water Body of the World Map 6, Indian Ocean Aggregation.
8. Water Body of the World Map 7, Baltic Sea Aggregation.
9. Water Body of the World Map 8, Great Lakes Aggregation.
10. Water Body of the World Map 9, Mediterranean Sea Aggregation.

A





ARCTIC OCEAN AGGREGATION

5

A S I A
A

NORTH
PACIFIC
OCEAN
AGGREGATION

LACEDIVE IS.
MALDIVE IS.

CEYLON
NICOBAR IS.

PHILIPPINES
PALAU IS.

BONIN IS.
VOLCANO IS.
NAHAMA IS.

CAROLINE IS.
TRUK IS.

MARSHALL IS.
GILBERT IS.

THAIAN ARCHIPELAGO

OCCEA IS.

ISLANDS OF PAPUA
AND
NEW GUINEA

SOLOMON ISLANDS
NEW HEBRIDES IS.

ELLICE IS.
SAROA IS.

INDIAN
OCEAN

A U
AUSTRALIAN
CONTINENT

NEW ZEALAND
NORTH I.
SOUTH I.

NEW ZEALAND
SOUTH I.
NORTH I.
AUCKLAND I.

HERZULEN IS.

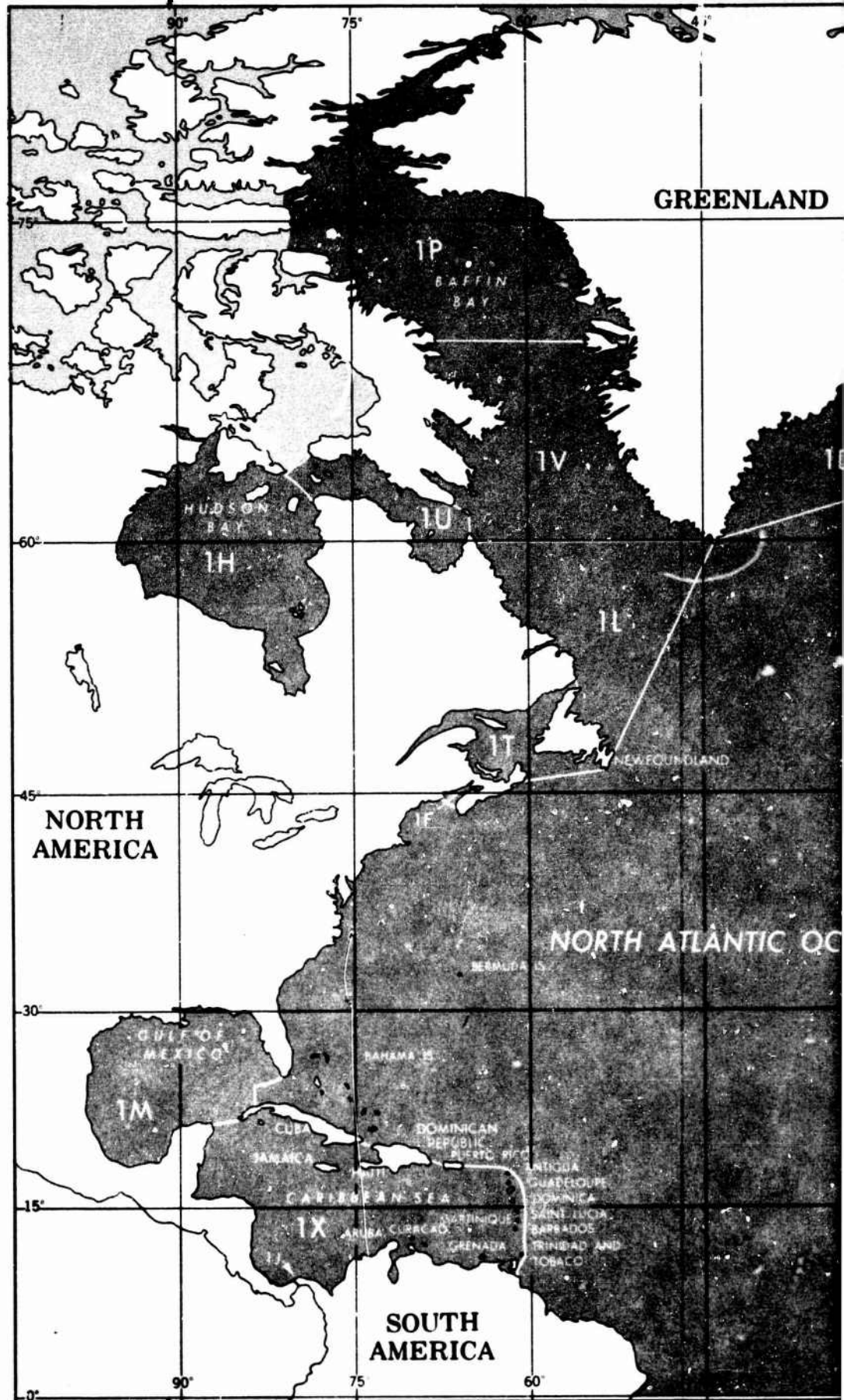
ANDERSON I.
SPID POOL I.

6

MACQUARIE I.

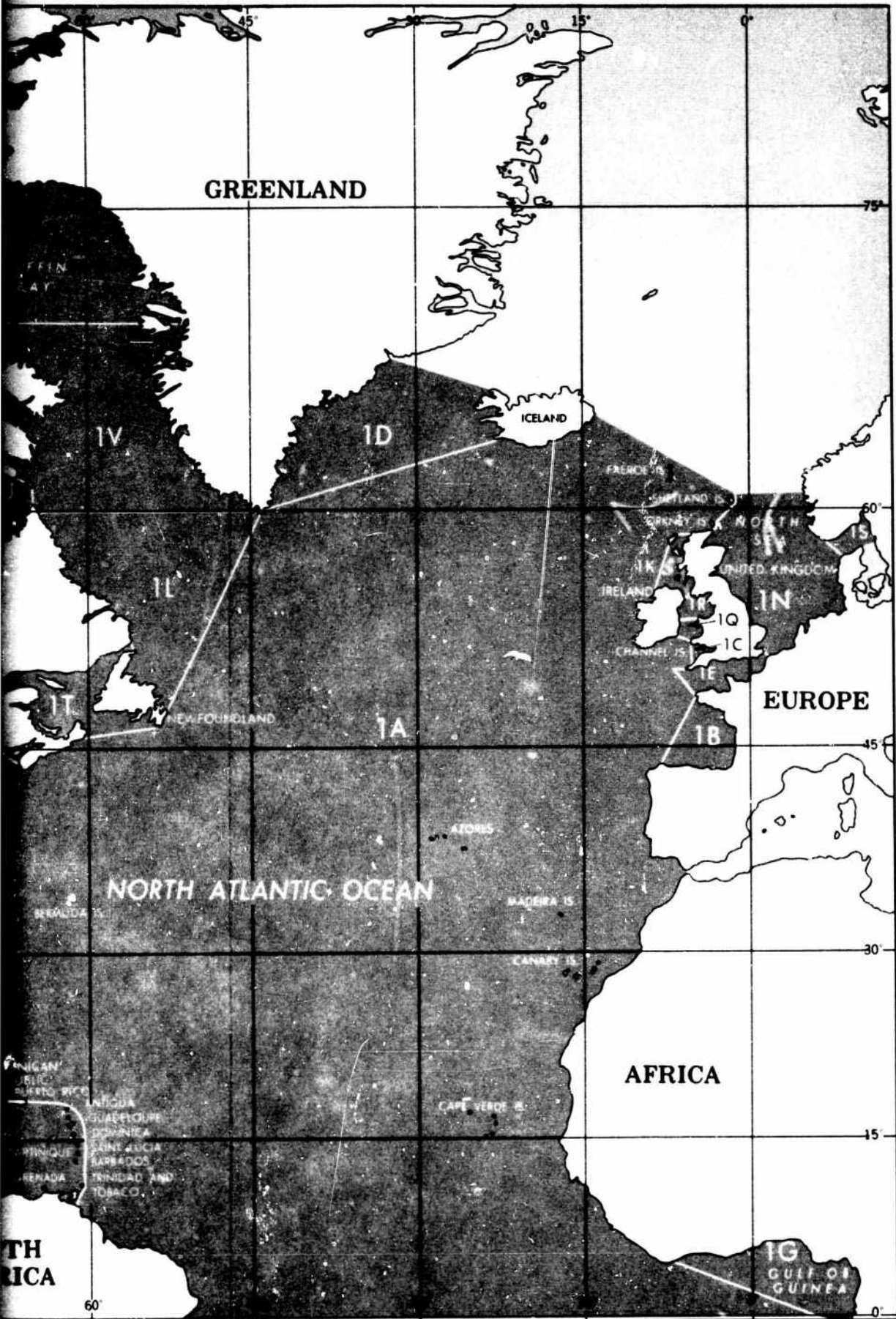
WATER BODIES OF THE W

- 1A NORTH ATLANTIC OCEAN
- 1B BAY OF BISCAY
- 1C BRISTOL CHANNEL
- 1D DENMARK STRAIT
- 1E ENGLISH CHANNEL
- 1F BAY OF FUNDY
- 1G GULF OF GUINEA
- 1H HUDSON BAY
- 1J PANAMA CANAL
- 1K INNER SEA
- 1L LABRADOR SEA
- 1M GULF OF MEXICO
- 1N NORTH SEA
- 1P BAFFIN BAY
- 1Q ST. GEORGES CHANNEL
- 1R IRISH SEA
- 1S SKAGERRAK
- 1T GULF OF ST LAWRENCE
- 1U HUDSON STRAIT
- 1V DAVIS STRAIT
- 1X CARIBBEAN SEA



B

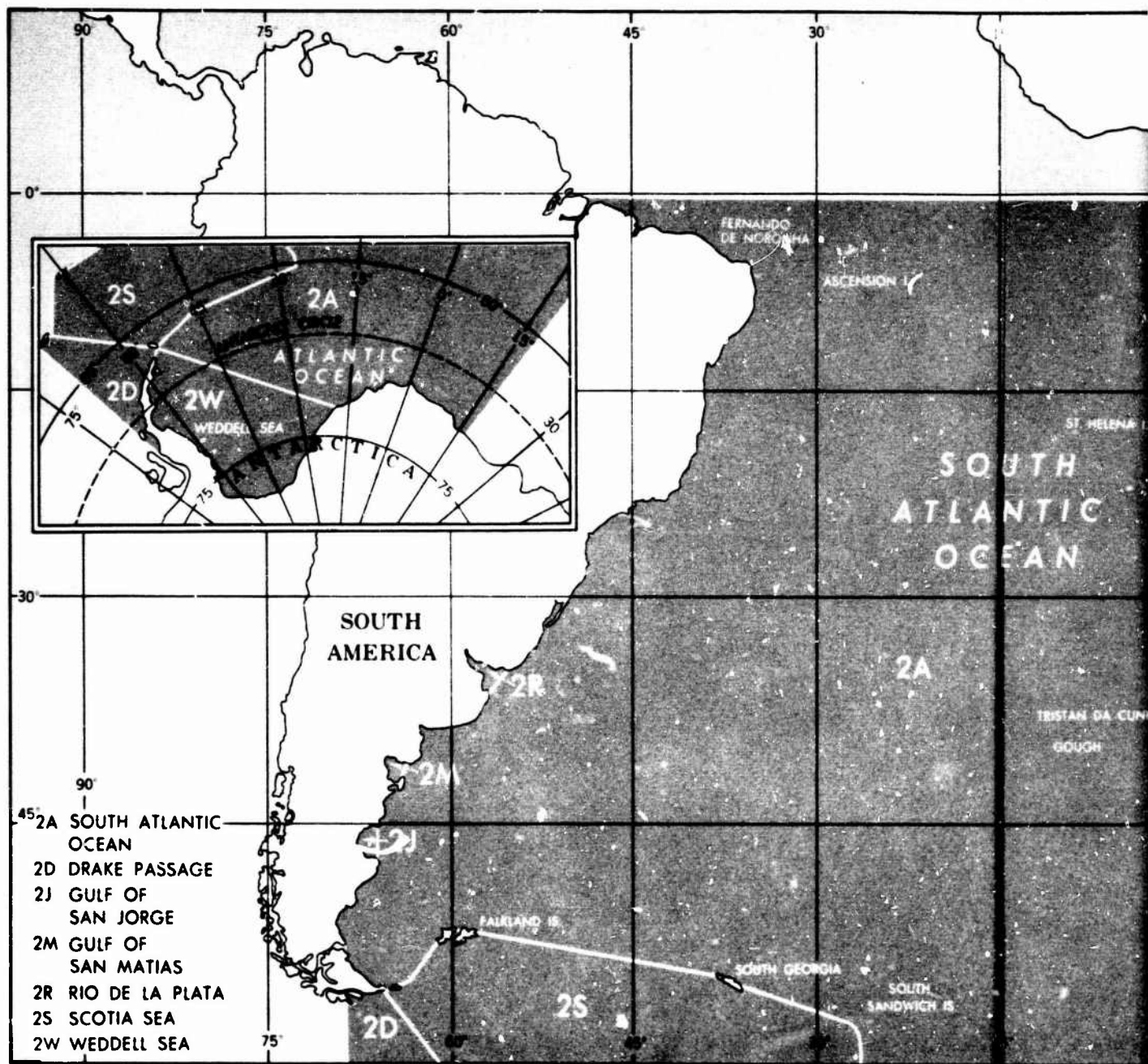
R BODIES OF THE WORLD



NORTH ATLANTIC OCEAN AGGREGATION

A

WATER BODIES OF THE WORLD




SOUTH ATLANTIC OCEAN AGGREGATION

DIAM 65-18

B

ISLANDS OF THE WORLD

MAP 2



PACIFIC OCEAN AGGREGATION

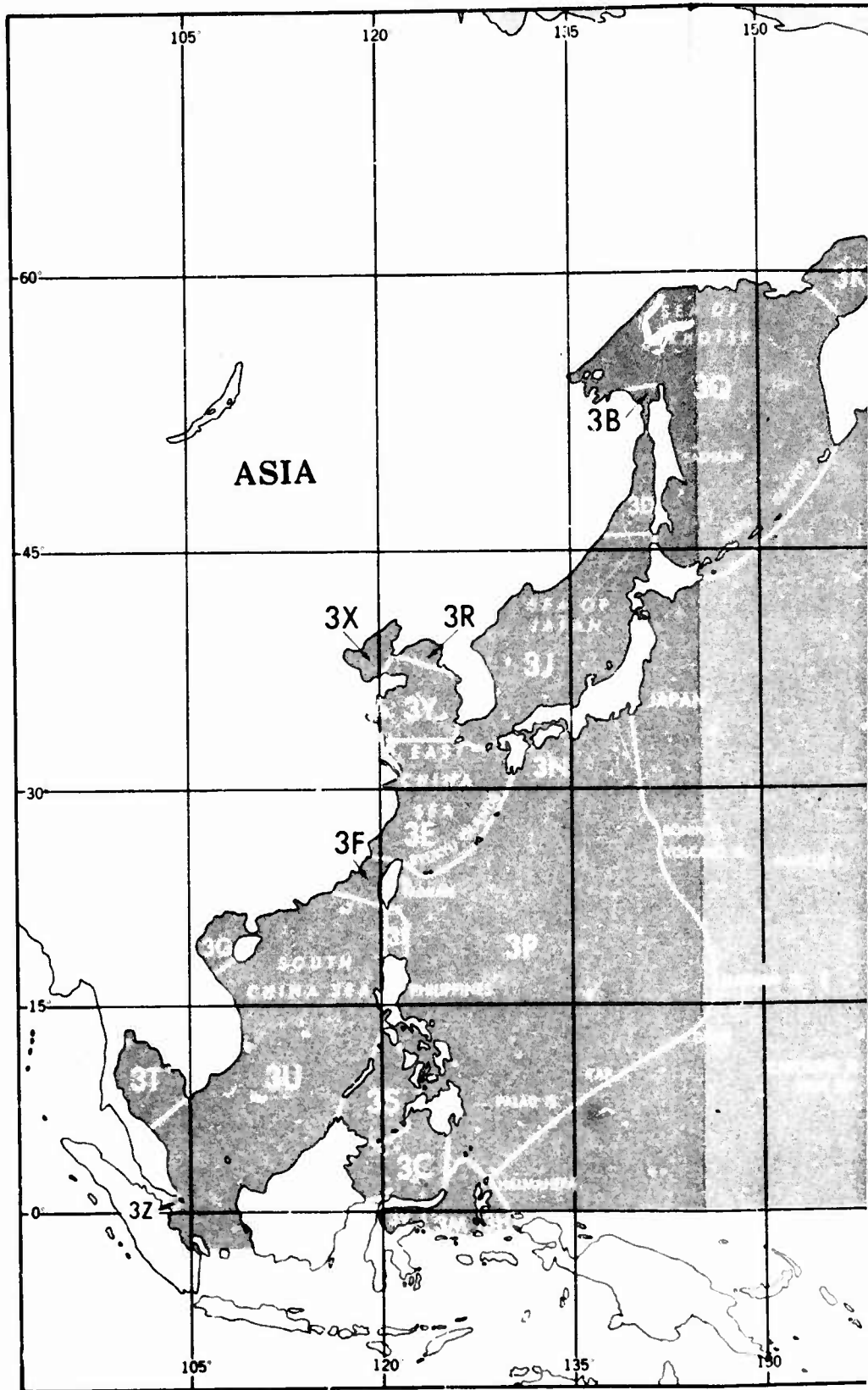
29 September 1972

A

DIAM 65-18


- 3A NORTH PACIFIC OCEAN
- 3B GULF OF SAKHALIN
- 3C CELEBES SEA
- 3D GULF OF TATARY
- 3E EAST CHINA SEA
- 3F FORMOSA STRAIT
- 3G GULF OF TONKIN
- 3H HALMAHERA SEA
- 3I LUZON STRAIT
- 3J SEA OF JAPAN
- 3K SHELEKHOVA GULF
- 3L GULF OF CALIFORNIA
- 3M MOLUCCA SEA
- 3N INLAND SEA
- 3P PHILIPPINE SEA
- 3Q SEA OF OKHOTSK
- 3R KOREA BAY
- 3S SULU SEA
- 3T GULF OF SIAM
- 3U SOUTH CHINA SEA
- 3V GULF OF TOMINI
- 3X GULF OF CHIHLI
- 3Y YELLOW SEA
- 3Z SINGAPORE STRAIT

- 5D BERING SEA
- 5E COASTAL WATERS OF
S.E. ALASKA AND
BRITISH COLUMBIA
- 5F GULF OF ALASKA
- 5R BERING STRAIT
- 5Y GULF OF ANADYR

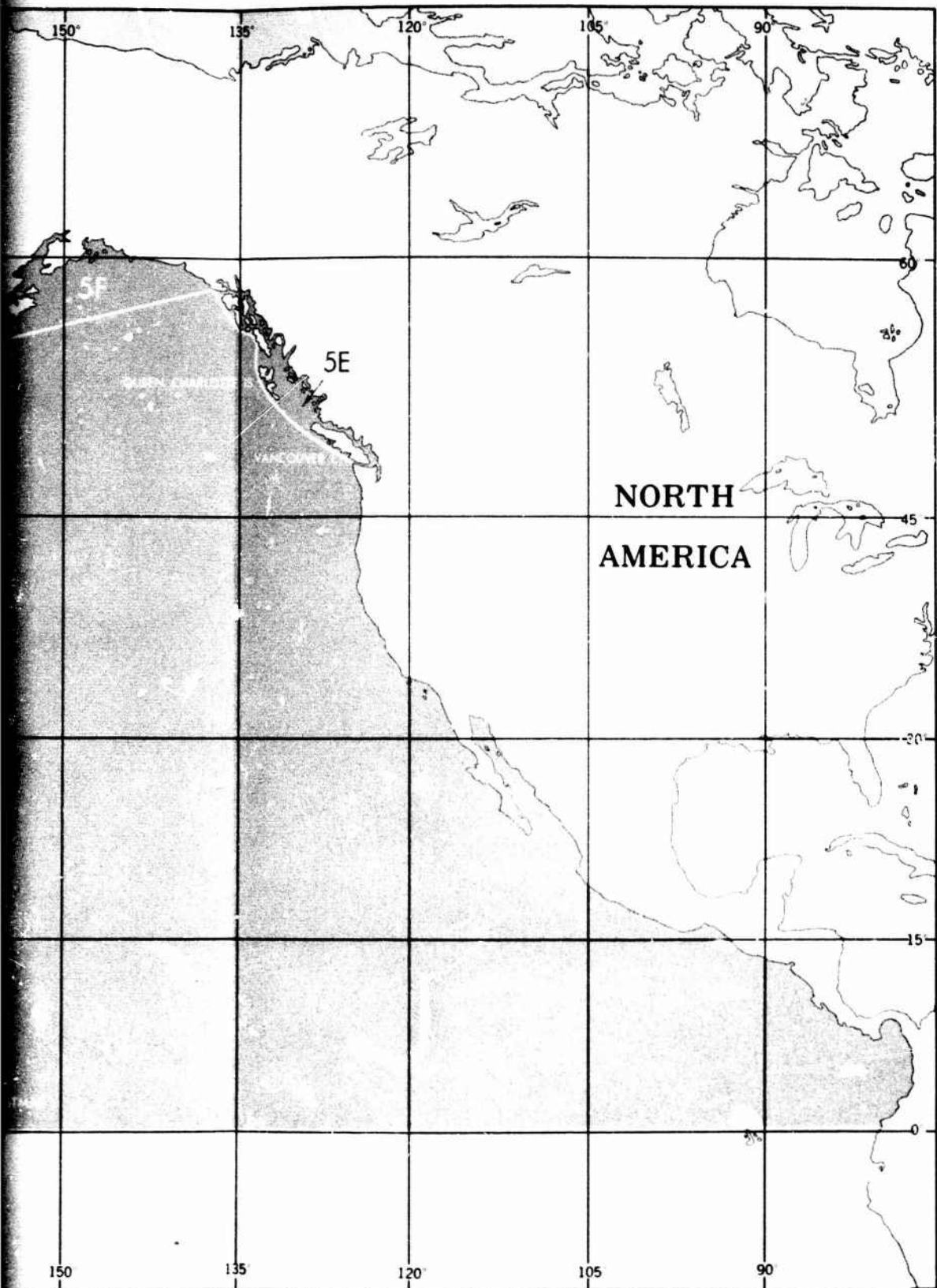


B

WATER BODIES OF THE WORLD



NORTH PACIFIC OCEAN AGGREGATION




A

- 4A SOUTH PACIFIC OCEAN
- 4B BANDA SEA
- 4C CORAL SEA
- 4D AMUNDSEN SEA
- 4E GULF OF BONE
- 4F FLORES SEA
- 4G BELLINGSHAUSEN SEA
- 4J JAVA SEA
- 4K BISMARCK SEA
- 4L BALI SEA
- 4M MAKASSAR STRAIT
- 4P GULF OF CARPENTARIA
- 4Q CERAM SEA
- 4R ROSS SEA
- 4S SOLOMON SEA
- 4T TASMAN SEA
- 4U ARAFURA SEA



B

WATER BODIES OF THE WORLD




SOUTH PACIFIC OCEAN AGGREGATION

C

ORLD

MAP 4

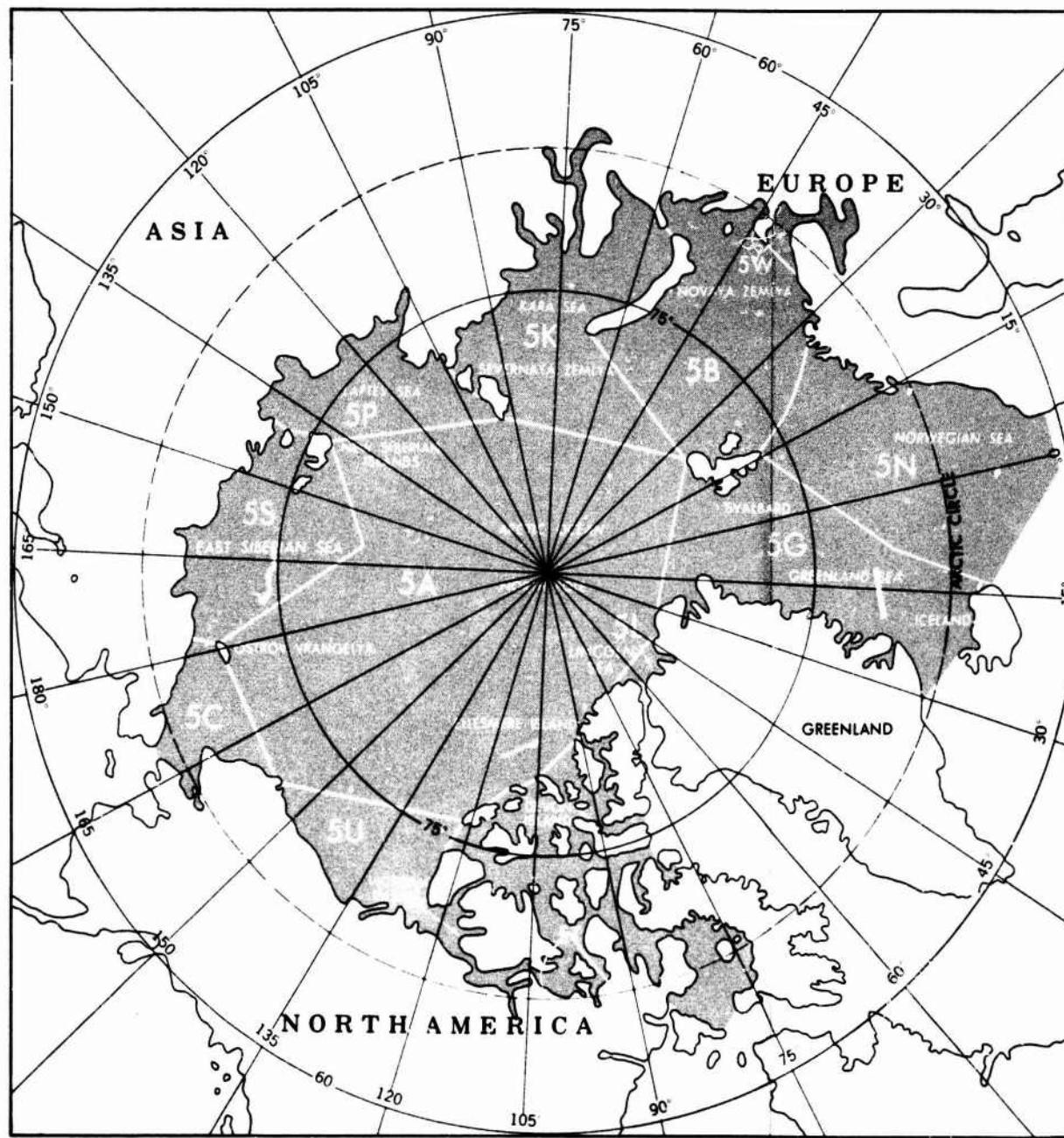


TION

WATER BODIES OF THE WORLD

MAP

- 5A ARCTIC OCEAN
- 5B BARENTS SEA
- 5C CHUKCHI SEA
- 5G GREENLAND SEA
- 5K KARA SEA
- 5L LINCOLN SEA
- 5N NORWEGIAN SEA
- 5P LAPTEV SEA
- 5S EAST SIBERIAN SEA
- 5T NORTHWEST PASSAGES
- 5U BEAUFORT SEA
- 5W WHITE SEA



ARCTIC OCEAN AGGREGATION

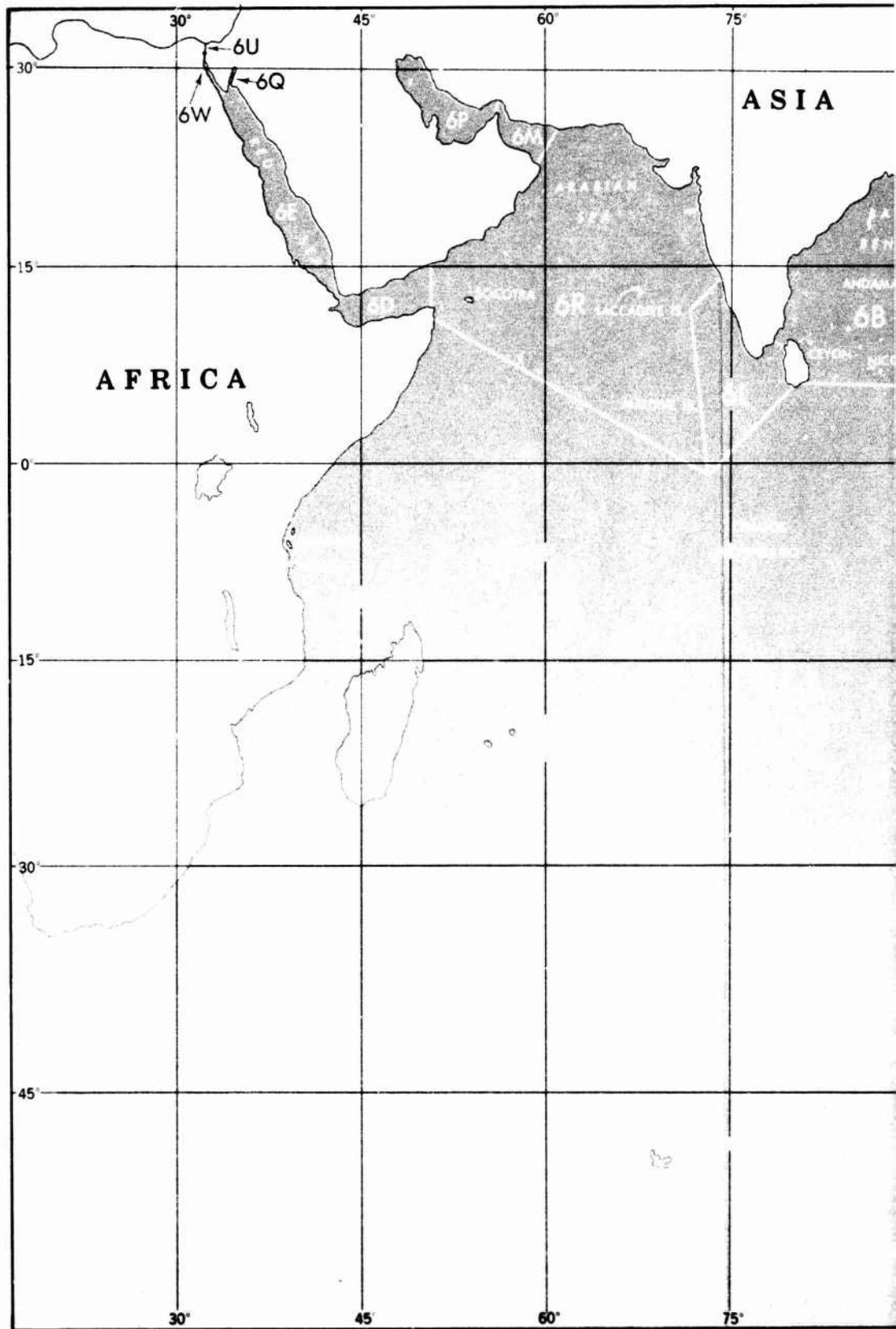
29 September 1972

A

DIAM 65-18

WATER BODIES OF T

- 6A INDIAN OCEAN
- 6B BAY OF BENGAL
- 6C MALACCA STRAIT
- 6D GULF OF ADEN
- 6E RED SEA
- 6F BASS STRAIT
- 6G GREAT AUSTRALIAN BIGHT
- 6L LACCADIVE SEA
- 6M GULF OF OMAN
- 6N ANDAMAN SEA
- 6P PERSIAN GULF
- 6Q GULF OF AQABA
- 6R ARABIAN SEA
- 6S SAVU SEA
- 6T TIMOR SEA
- 6U SUEZ CANAL
- 6W GULF OF SUEZ
- 6Z MOZAMBIQUE CHANNEL




G-15

INDIAN OCEAN AGG

B

WATER BODIES OF THE WORLD

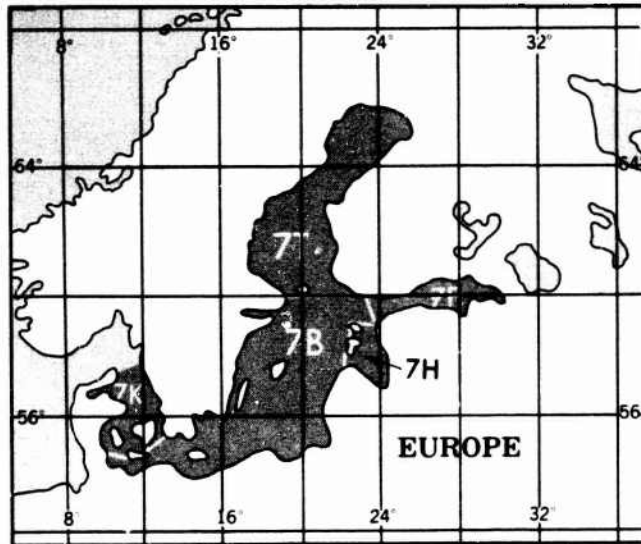


INDIAN OCEAN AGGREGATION

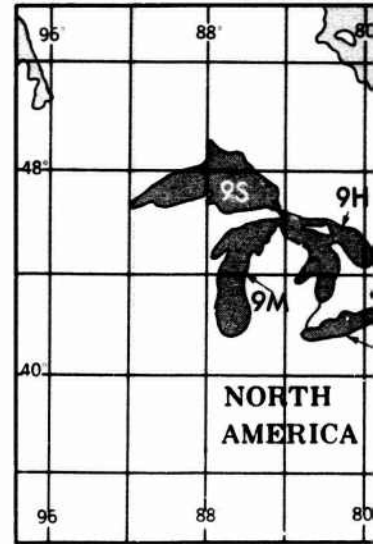
A

WATER BODIES OF THE WORLD

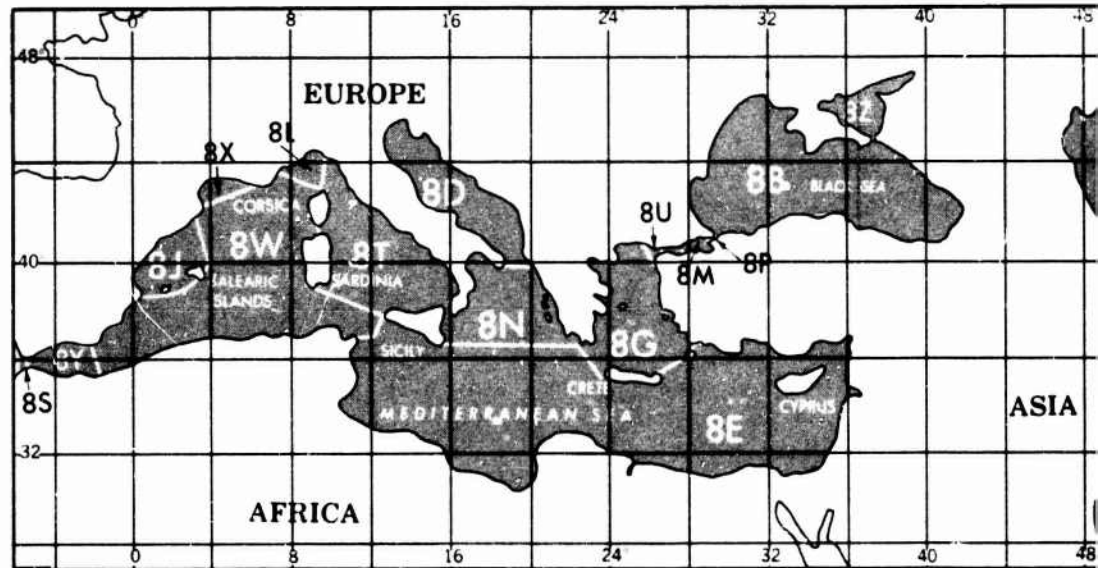
- 7B BALTIC SEA
- 7F GULF OF FINLAND
- 7H GULF OF RIGA
- 7K KATTEGAT
- 7T GULF OF BOTHNIA
- 8B BLACK SEA
- 8C CASPIAN SEA
- 8D ADRIATIC SEA
- 8E MEDITERRANEAN, EASTERN
- 8G AEGEAN SEA
- 8J BALEARIC SEA
- 8L LIGURIAN SEA
- 8M SEA OF MARMARA
- 8N IONIAN SEA
- 8P BOSPORUS
- 8R ARAL SEA
- 8S STRAIT OF GIBRALTAR
- 8T TYRRHENIAN SEA
- 8U DARDANELLES
- 8W MEDITERRANEAN, WESTERN
- 8X GULF OF LION
- 8Y ALBORAN SEA
- 8Z SEA OF AZOV
- 9E LAKE ERIE
- 9H LAKE HURON
- 9L ST LAWRENCE SEAWAY
- 9M LAKE MICHIGAN
- 9N LAKE ONTARIO
- 9S LAKE SUPERIOR



BALTIC SEA AGGREGATION



GREAT LAKES AGGREGATION

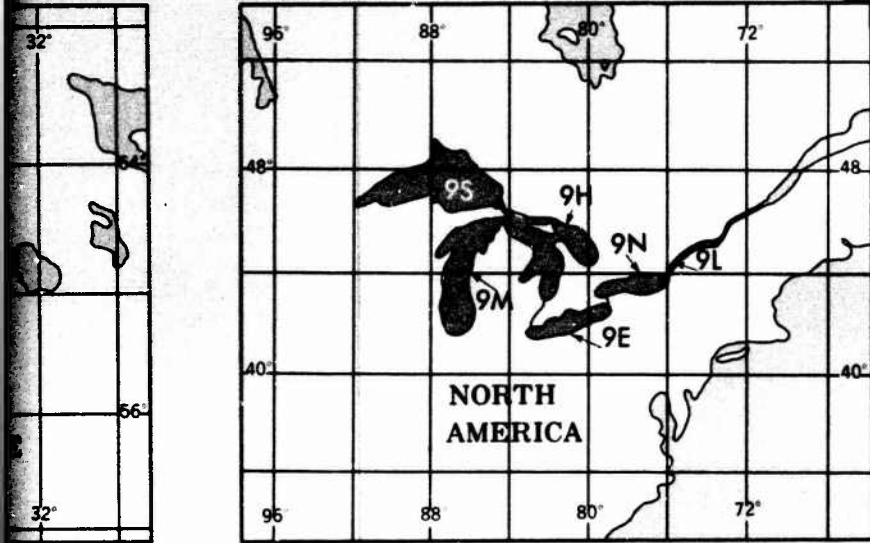


MEDITERRANEAN SEA AGGREGATION

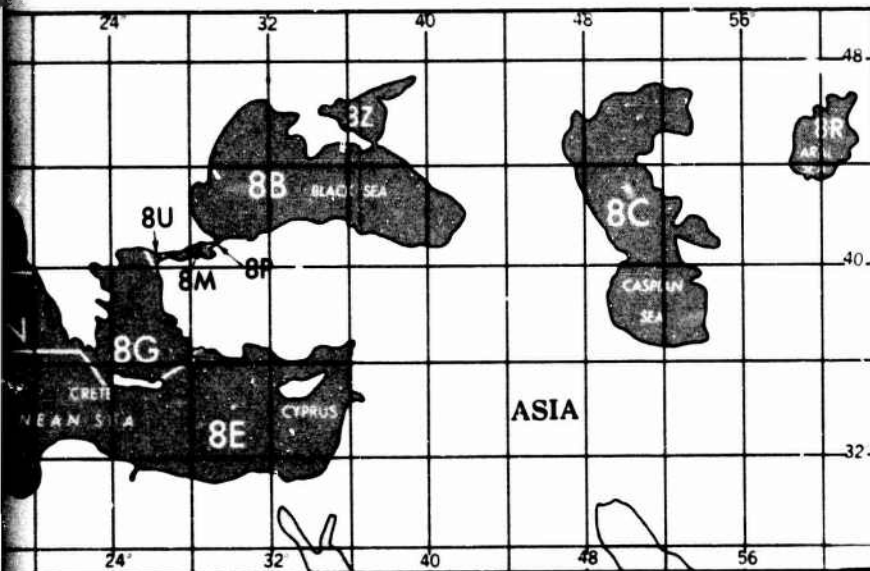
B

BODIES OF THE WORLD

MAP 7, 8 AND 9



GREAT LAKES AGGREGATION



MEDITERRANEAN SEA AGGREGATION

APPENDIX H

COUNTRIES OF THE WORLD AND STATE-PROVINCE OF A COUNTRY GRAPHICS

<u>COUNTRY/GRAPHIC</u>	<u>PAGE NO.</u>	<u>COUNTRY CODE</u>	<u>SCOPE NOTES</u>
Afghanistan	H-7	AF	
Albania	H-9	AL	
Algeria	H-11	AG	
Angola		AO	To be published.
American Samoa	H-13	AQ	
Andorra	H-14.1	AN	See Spain graphic.
Anguilla	H-55	AV	See Caribbean graphic.
Antarctica	H-15	AY	See Caribbean graphic.
Antigua	H-55	AC	
Areas of Spanish Sovereignty	H-281		See Spanish Sovereignty Areas. Known as Spanish North Africa (ME).
Argentina	H-17	AR	
Ashmore and Cartier Is.	H-19	AT	
Australia	H-19	AS	Also depicts Coral Sea Islands Territory.
Austria	H-21	AU	
Bahama Islands	H-55	BF	See Caribbean graphic.
Bahrain	H-23	BA	
Bangladesh	H-24.1	BG	
Barbados	H-55	BB	See Caribbean graphic.
Belgium	H-25	BE	
Belize	H-35	BH	Formerly British Honduras.
Bermuda	H-26.1	BD	
Bhutan	H-27	BT	
Bolivia	H-29	BL	
Botswana	H-31	BC	
Bouvet	H-269	BV	See South Atlantic Islands graphic.
Brazil	H-33	BR	
British Indian Ocean Territory	H-257	IO	See Seychelles graphic.
British Solomon Islands	H-37	BP	
British Virgin Islands	H-55	VI	See Caribbean graphic.
Brunei	H-185	BX	See Malaysia graphic.
Bulgaria	H-39	BU	
Burma	H-41	BM	
Burundi	H-43	BY	
Cambodia	H-45	CB	
Cameroon	H-47	CM	
Canada	H-49	CA	Also depicts St. Pierre and Miquelon.

<u>COUNTRY/GRAPHIC</u>	<u>PAGE NO.</u>	<u>COUNTRY CODE</u>	<u>SCOPE NOTES</u>
Canal Zone	H-151	PQ	
Canton and Enderbury Is.	H-119	EQ	See Gilbert and Ellice Islands graphic.
Cape Verde	H-53	CV	
Caribbean	H-55		Also depicts several other countries as indicated by this index.
Cayman Islands	H-55	CJ	See Caribbean graphic.
Central African Republic	H-57	CT	
Central and Southern Line Islands	H-225	GN	See Oceania graphic. Reference Gilbert and Ellice Islands (GN).
Chad	H-61	CD	
Chile	H-63	CI	
China, People's Republic of	H-65	CH	
China, Republic of	H-67	TW	
Christmas Island	H-68.1	KT	
Cocos (Keeling) Islands	H-68.1	CK	
Colombia	H-69	CO	
Comoro Islands	H-71	CN	
Congo	H-73	CF	
Cook Islands	H-255	CW	See Oceania graphic.
Coral Sea Islands Terr.	H-19	CR	See Australia graphic.
Costa Rica	H-75	CS	
Cuba	H-77	CU	
Cyprus	H-79	CY	
Czechoslovakia	H-81	CZ	
Dahomey	H-83	DM	
Denmark	H-85	DA	
Dominica	H-55	DO	See Caribbean graphic.
Dominican Republic	H-87	DR	
Ecuador	H-89	EC	
Egypt		EG	To be published
El Salvador	H-91	ES	
Equatorial Guinea	H-93	EK	
Ethiopia	H-95	ET	
Faeroe Islands	H-97	FO	
Falkland Islands	H-269	FA	See South Atlantic Is. graphic.
Fiji	H-99	FJ	
Finland	H-101	FI	
France	H-103	FR	
French Guiana	H-105	FG	

<u>COUNTRY/GRAPHIC</u>	<u>PAGE NO.</u>	<u>COUNTRY CODE</u>	<u>SCOPE NOTES</u>
French Polynesia	H-107	FP	
French Southern and Antarctic Lands	H-273	FS	See South Indian Ocean Islands graphic.
French Territory of the Afars and Issas	H-109	FT	
Gabon	H-111	GB	
Gambia	H-113	GA	
Gaza Strip	H-151	GZ	See Israel graphic.
Germany, Berlin		BZ	To be published.
Germany, East	H-115	GC	
Germany, Federal Republic of	H-115	GE	
Ghana	H-117	GH	
Gibraltar	H-279	GI	See Spain graphic.
Gilbert and Ellice Islands	H-119	GN	Also depicts Canton and Enderbury Is., Tokelau Is., and U.S. Misc, Pacific Is.
Greece	H-121	GR	
Greenland	H-123	GL	
Grenada	H-55	GJ	See Caribbean graphic.
Guadeloupe	H-55	GP	See Caribbean graphic.
Guam	H-125	GQ	
Guatemala	H-127	GT	
Guinea	H-129	GV	
Guinea-Bissau	H-241	PU	Formerly Portuguese Guinea.
Guyana	H-131	GY	
Haiti	H-133	HA	
Heard Island and McDonald Islands	H-273	HM	See South Indian Ocean Islands graphic.
Honduras	H-135	HO	
Hong Kong	H-137	HK	Also depicts Macao.
Hungary	H-139	HU	
Iceland	H-141	IC	
India	H-143	IN	
Indonesia	H-145	ID	
Iran		IR	To be published.
Iraq	H-147	IZ	
Iraq-Saudi Arabia Neutral Zone		IY	To be published.
Ireland	H-149	EI	
Israel	H-151	IS	Also depicts Gaza Strip.
Israel-Jordan Demilitarized Zones		IW	No graphic.
Israel-Syria Demilitarized Zones	H-153	IU	

<u>COUNTRY/GRAPHIC</u>	<u>PAGE NO.</u>	<u>COUNTRY CODE</u>	<u>SCOPE NOTES</u>
Italy	H-155	IT	Also depicts Liechtenstein, Monaco, and San Marino.
Ivory Coast	H-157	IV	
Jamaica	H-159	JM	
Jan Mayen		JN	No graphic.
Japan	H-161	JA	
Johnston Atoll	H-225	HQ	See Oceania graphic.
Jordan	H-163	JO	
Kenya	H-165	KE	
Korea, North	H-167	KN	
Korea, Republic of	H-169	KS	
Kuwait	H-170.1	KU	
Laos	H-171	LA	
Lebanon	H-173	LE	
Lesotho	H-175	LT	
Liberia	H-177	LI	
Libya	H-178.1	LY	
Liechtenstein	H-178.2	LS	See Italy graphic.
Luxembourg	H-179	LU	
Macao	H-137	MC	See Hong Kong graphic.
Madagascar	H-181	MA	
Malawi	H-183	MI	
Malaysia	H-185	MY	Also depicts Brunei.
Maldives	H-187	MV	
Mali	H-189	ML	
Malta	H-190.1	MT	
Martinique	H-55	MB	See Caribbean graphic.
Mauritania	H-191	MR	
Mauritius	H-193	MP	
Mexico	H-195	MX	
Midway Islands	H-225	MQ	See Oceania graphic.
Monaco	H-155	MN	See Italy graphic.
Mongolia	H-197	MG	
Montserrat	H-55	MH	See Caribbean graphic.
Morocco	H-199	MO	
Mozambique	H-201	MZ	
Nauru	H-203	NR	
Nepal	H-205	NP	
Netherlands	H-207	NL	
Netherlands Antilles	H-209	NA	
New Caledonia	H-211	NC	
New Hebrides	H-213	NH	
New Zealand	H-215	NZ	
Nicaragua	H-217	NU	

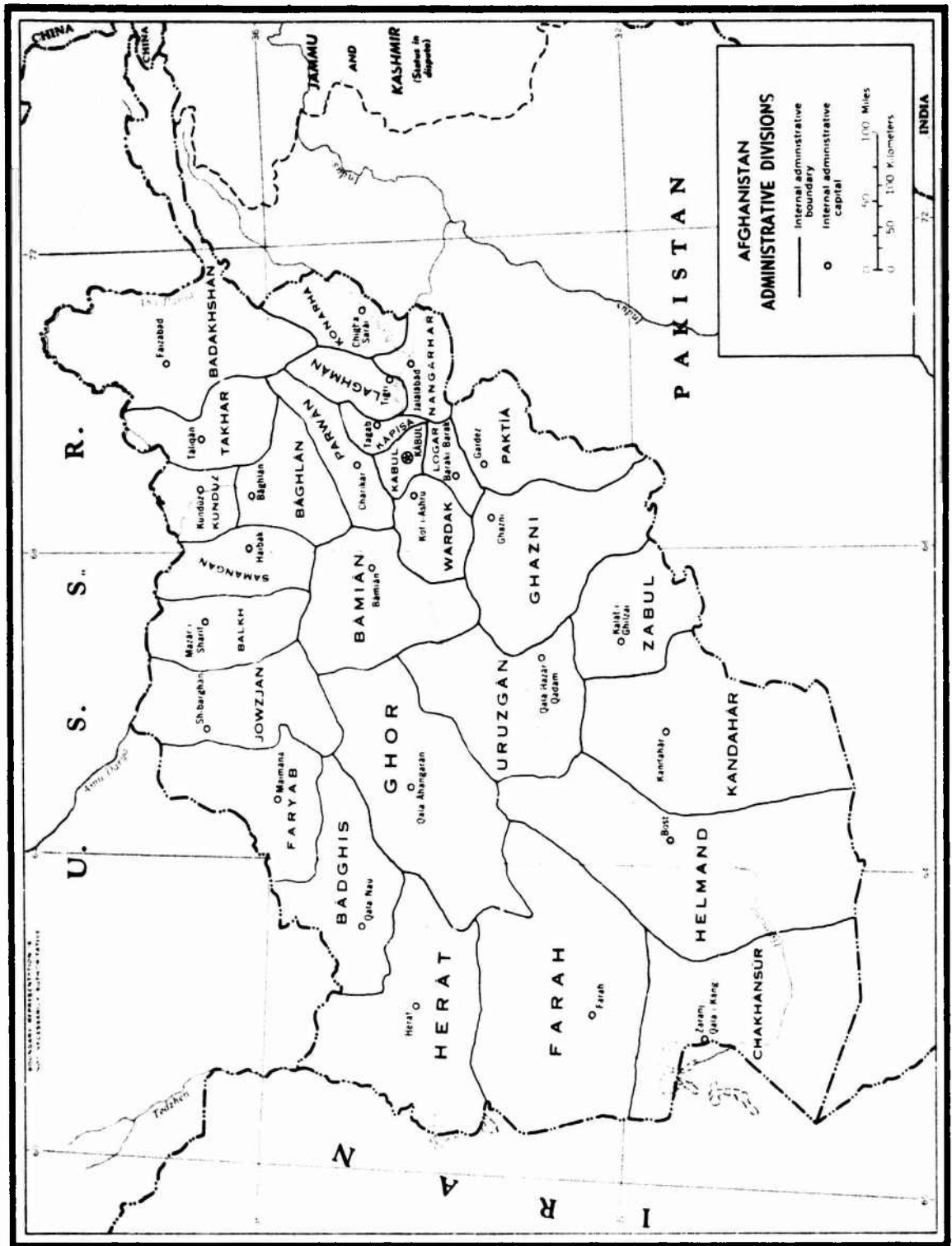
<u>COUNTRY/GRAPHIC</u>	<u>PAGE NO.</u>	<u>COUNTRY CODE</u>	<u>SCOPE NOTES</u>
Niger	H-219	NG	
Nigeria	H-221	NI	
Niue	H-225	NE	See Oceania graphic.
Norfolk Island	H-225	NF	See Oceania graphic.
Norway	H-223	NO	
Oceania	H-225		Depicts Central and Southern Line Is., Cook Is., Johnston Atoll, Midway Is., Niue, Pitcairn, and Wake Island.
Oman		MJ	To be published.
Pakistan		PK	To be published.
Panama	H-227	PN	
Papua New Guinea	H-229	PP	
Paracel Islands	H-283	PF	See Spratly Islands graphic.
Paraguay	H-231	PA	
Peru	H-233	PE	
Philippines	H-235	RP	
Pitcairn	H-225	PC	See Oceania graphic.
Poland	H-237	PL	
Portugal	H-239	PO	
Portuguese Timor	H-243	PT	
Puerto Rico	H-245	RQ	
Qatar		QA	To be published.
Reunion	H-247	RE	The islands of Bassas Da India, Glorieuses, Europa, Juan De Nova, and Tromelin are depicted on the Seychelles graphic.
Romania	H-249	RO	
Rwanda	H-251	RW	
St. Christopher-Nevis	H-55	SC	See Caribbean graphic.
St. Helena	H-269	SH	See South Atlantic Is. graphic.
St. Lucia	H-55	ST	See Caribbean graphic.
St. Pierre and Miquelon	H-49	SB	See Canada graphic.
St. Vincent	H-55	VC	See Caribbean graphic.
San Marino	H-143	SM	See Italy graphic.
Sao Tome e Principe	H-253	TP	
Saudi Arabia		SA	To be published.
Senegal	H-255	SG	
Seychelles	H-257	SE	Also depicts British Indian Ocean Territory and other islands (See Reunion).
Sierra Leone	H-259	SL	
Sikkim	H-261	SK	
Singapore	H-263	SN	

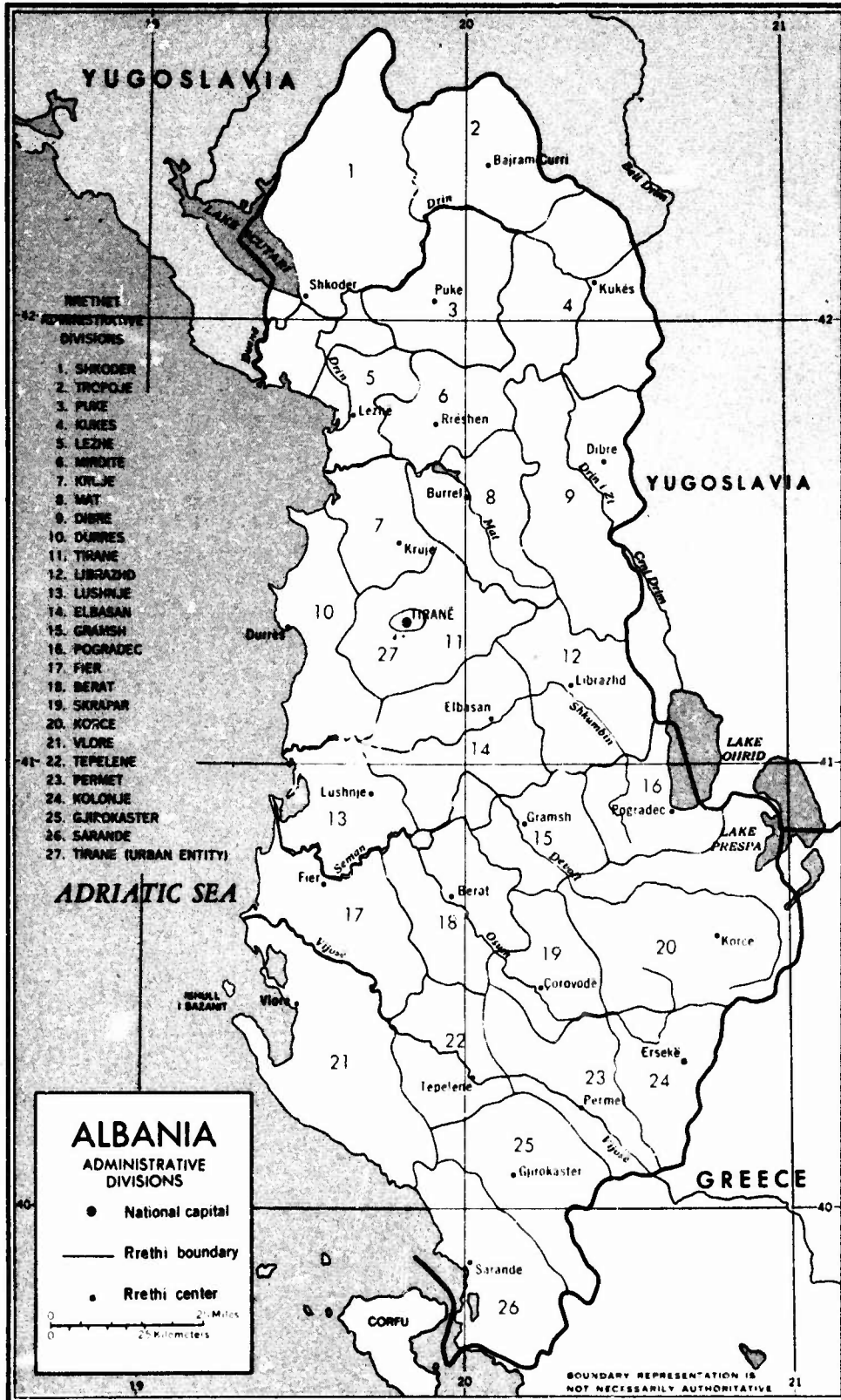
<u>COUNTRY/GRAPHIC</u>	<u>PAGE NO.</u>	<u>COUNTRY CODE</u>	<u>SCOPE NOTES</u>
Somalia	H-265	SO	
South Africa	H-267	SF	
South Atlantic Islands	H-269		Depicts St. Helena, Bouvet, and Falkland Islands.
Southern Rhodesia	H-271	RH	
South Indian Ocean Is.	H-273		Depicts French Southern and Antarctic Lands and Heard Island and McDonald Islands.
South-West Africa	H-275	WA	
Soviet Union	H-277	UR	
Spain	H-279	SP	Also depicts Andorra and Gibraltar.
Spanish Sahara	H-281	SS	See Areas of Spanish Sovereignty.
Spanish Sovereignty Areas	H-281		Depicts Spanish Sahara and Spanish Territories in Northern Morocco. Known as Spanish North Africa (ME)
Spanish North Africa	H-281	ME	See Areas of Spanish Sovereignty graphic.
Spratly Islands	H-283	PG	Also depicts Paracel Islands.
Sri Lanka	H-59	CE	Formerly Ceylon.
Sudan	H-285	SU	
Surinam	H-287	NS	
Svalbard		SV	No graphic.
Swan Islands	H-55	HO	See Caribbean graphic. Reference Honduras (HO).
Swaziland	H-289	WZ	
Sweden	H-291	SW	
Switzerland	H-293	SZ	
Syria	H-295	SY	
Tanzania		TZ	To be published.
Thailand	H-297	TH	
Togo	H-299	TO	
Tokelau Islands	H-119	TL	See Gilbert and Ellice Islands graphic.
Tonga	H-301	TN	
Trinidad and Tobago	H-303	TD	
Trust Territory of the Pacific Islands		TQ	To be published.
Tunisia	H-305	TS	
Turkey	H-307	TU	
Turks and Caicos islands	H-55	TK	See Caribbean graphic.

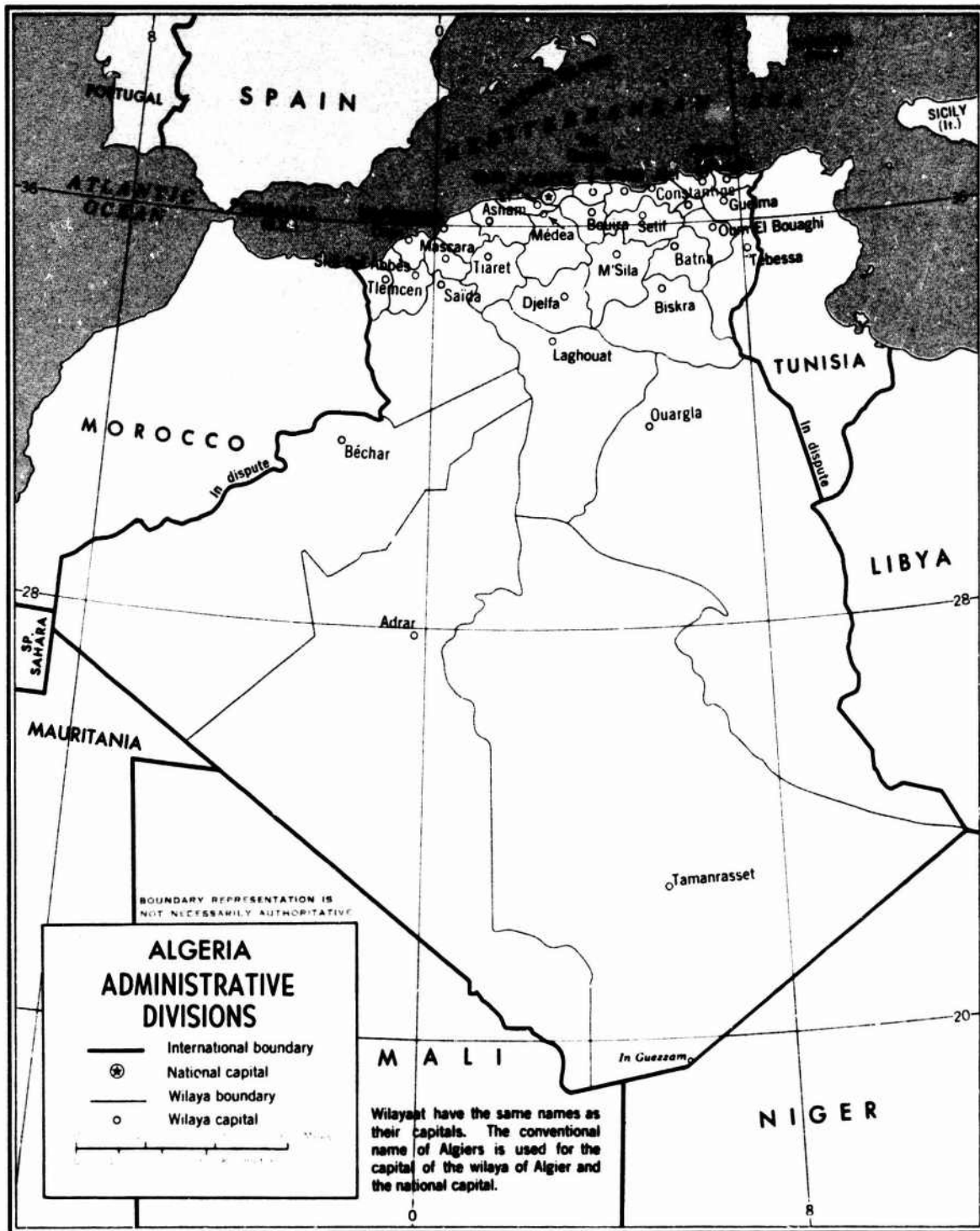
31 October 1975


DIAM 65-18D

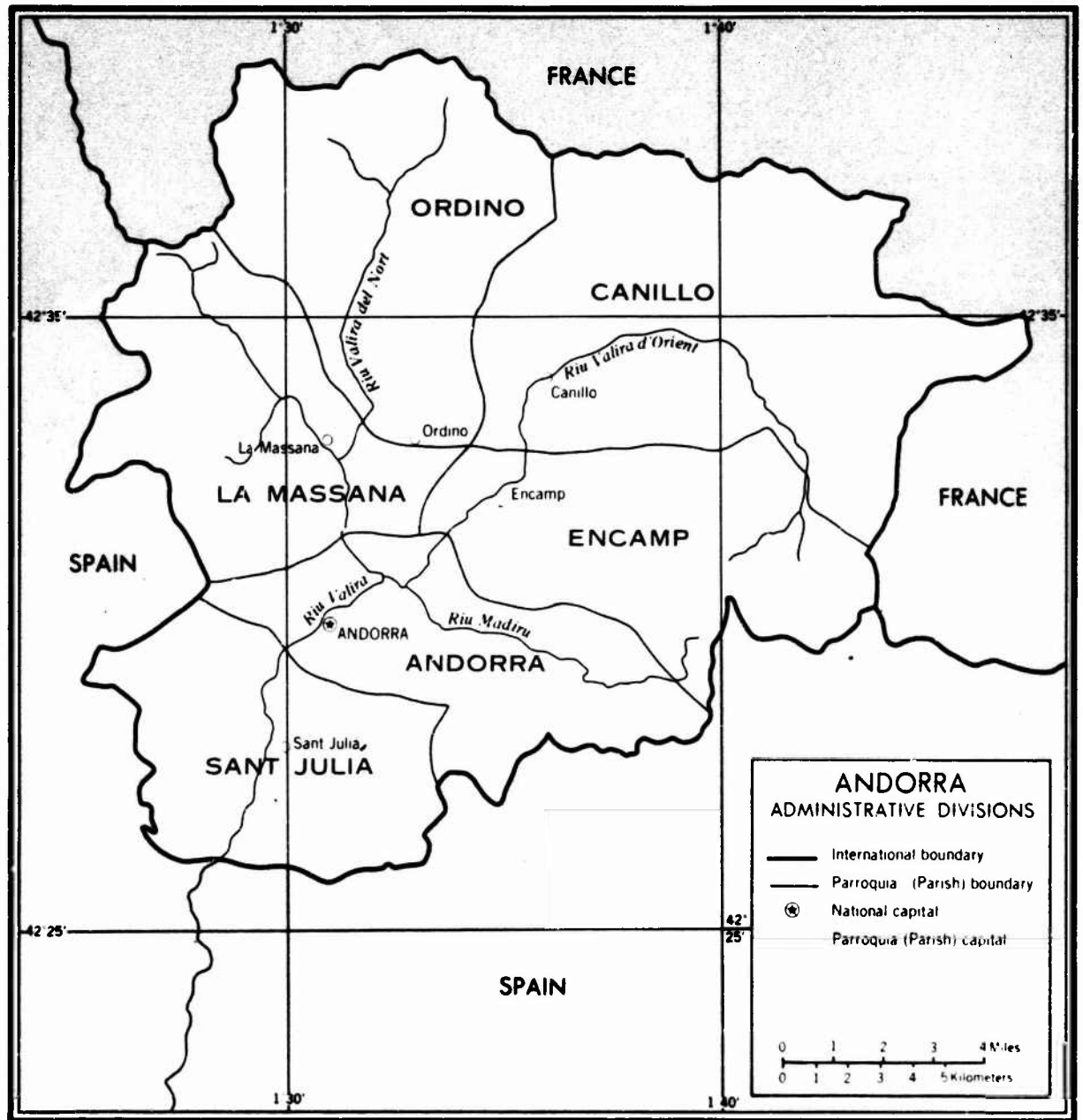
<u>COUNTRY/GRAPHIC</u>	<u>PAGE NO.</u>	<u>COUNTRY CODE</u>	<u>SCOPE NOTES</u>
Uganda	H-309	UG	
United Arab Emirates		TC	To be published.
United Kingdom	H-311	UK	
United States	H-313	US	
U.S. Misc. Caribbean Is.	H-55	BQ	See Caribbean graphic.
U.S. Misc. Pacific Is.	H-119	IQ	See Gilbert and Ellice Islands graphic.
Upper Volta	H-315	UV	
Uruguay	H-317	UY	
Vatican City	H-318.1	VT	
Venezuela	H-318.2	VE	
Viet-Nam, North	H-319	VN	
Viet-Nam, Republic of	H-321	VS	
Virgin Islands	H-55	VQ	See Caribbean graphic.
Wake Island	H-225	WQ	See Oceania graphic.
Wallis and Futuna	H-323	WF	
Western Samoa	H-325	WS	
Yemen (Aden)		YS	To be published.
Yemer (Sana)	H-327	YE	
Yugoslavia	H-329	YO	
Zaire	H-330.1	CG	
Zambia	H-331	ZA	

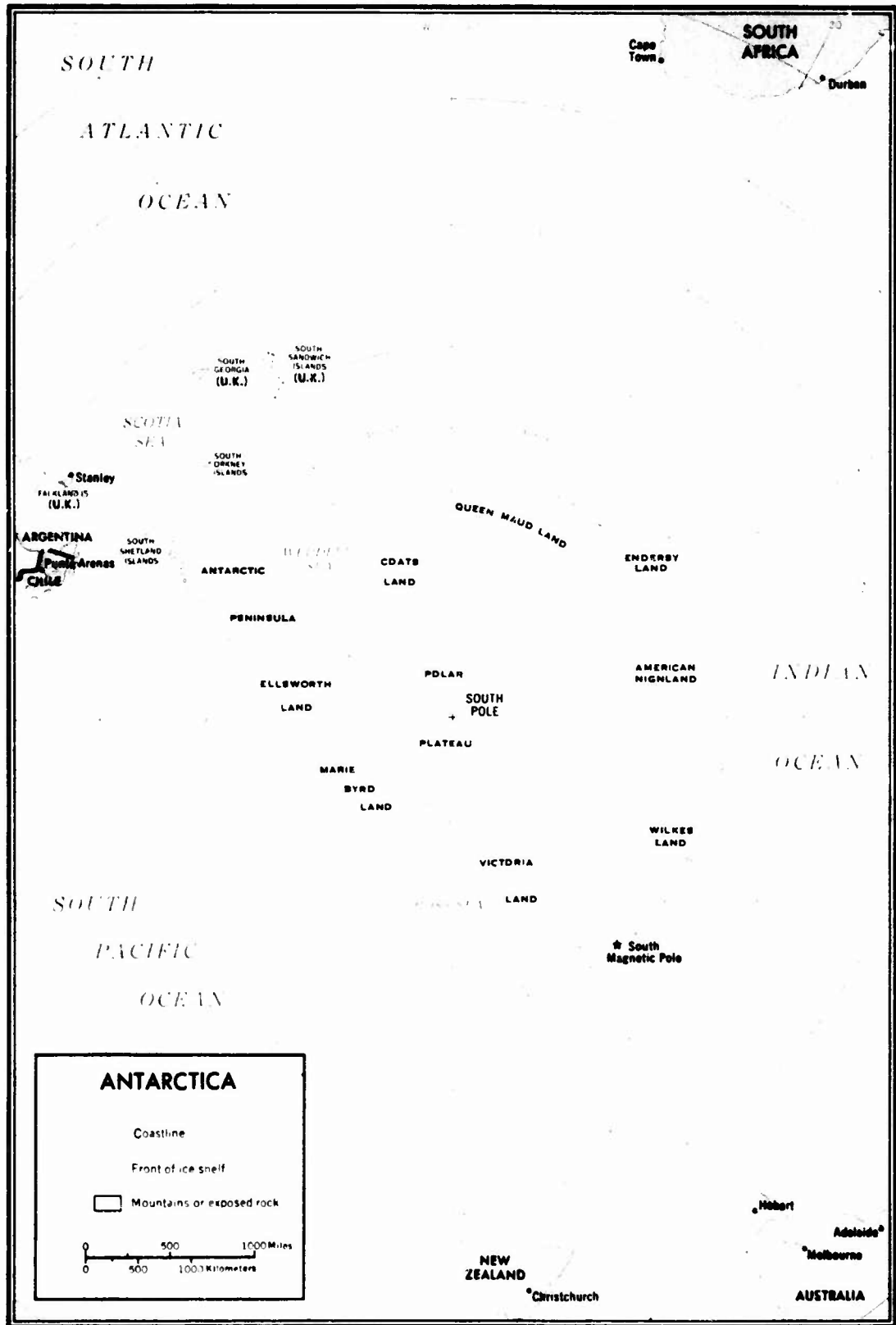






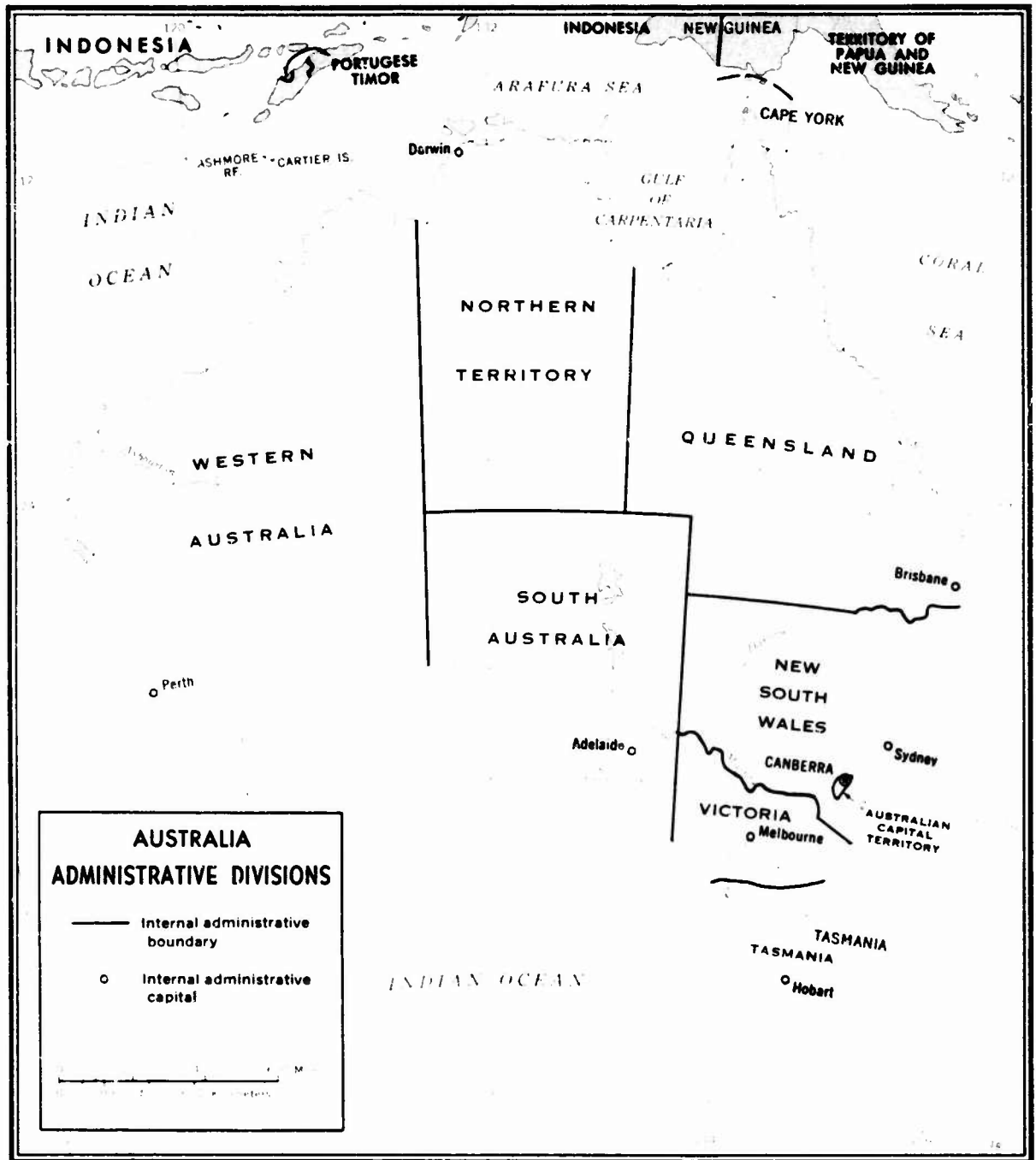




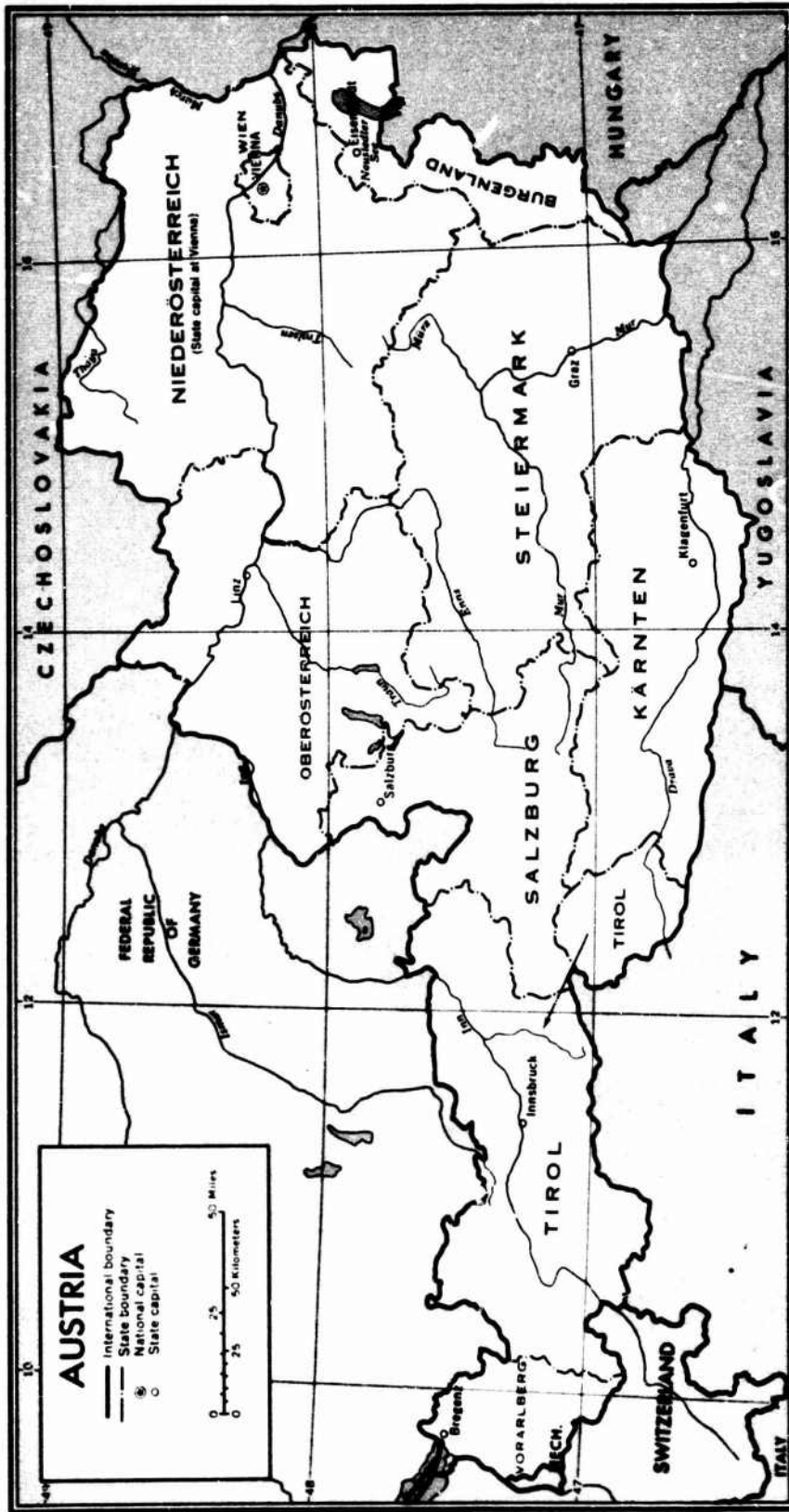


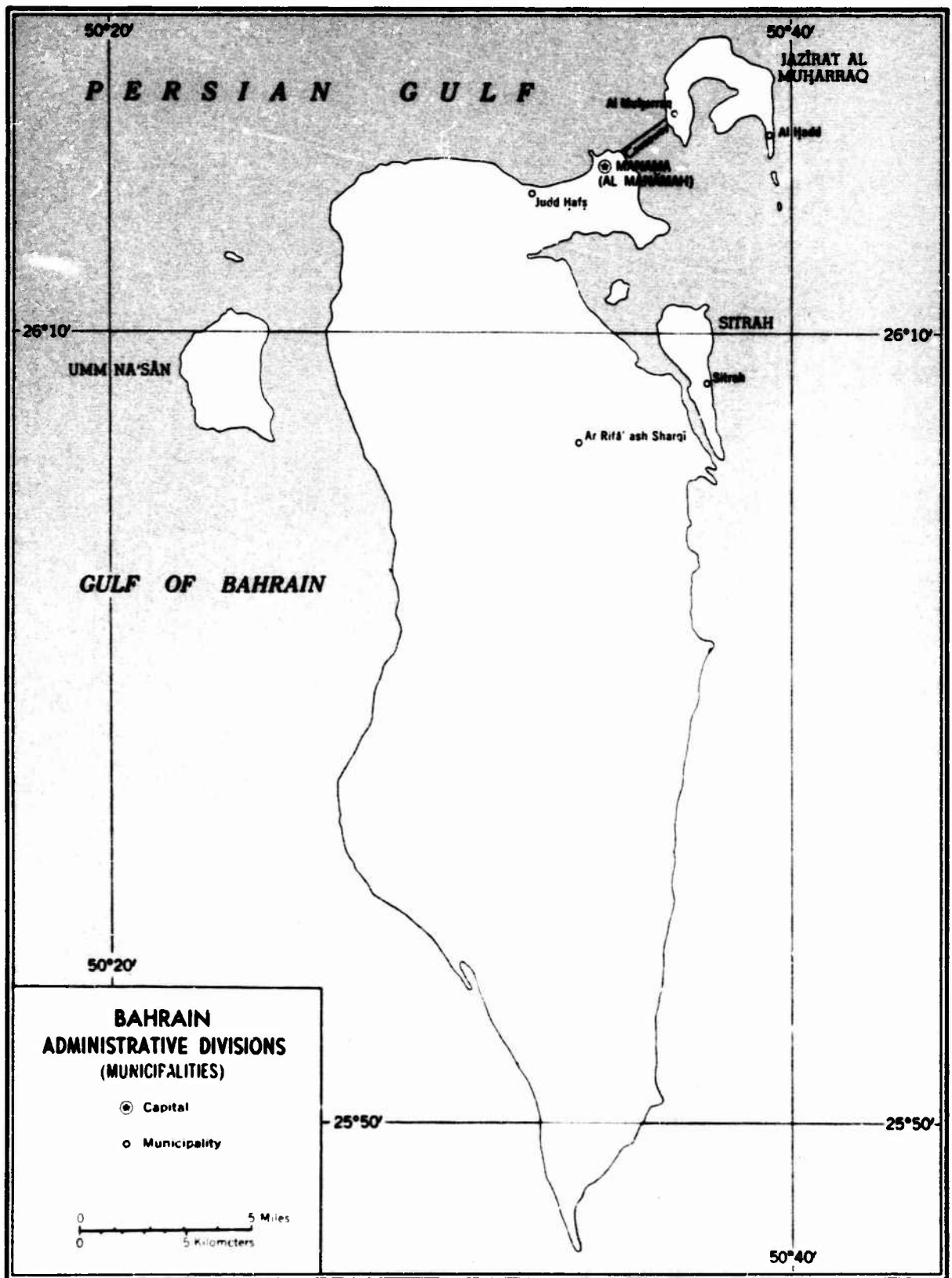
Base 500001 1-71

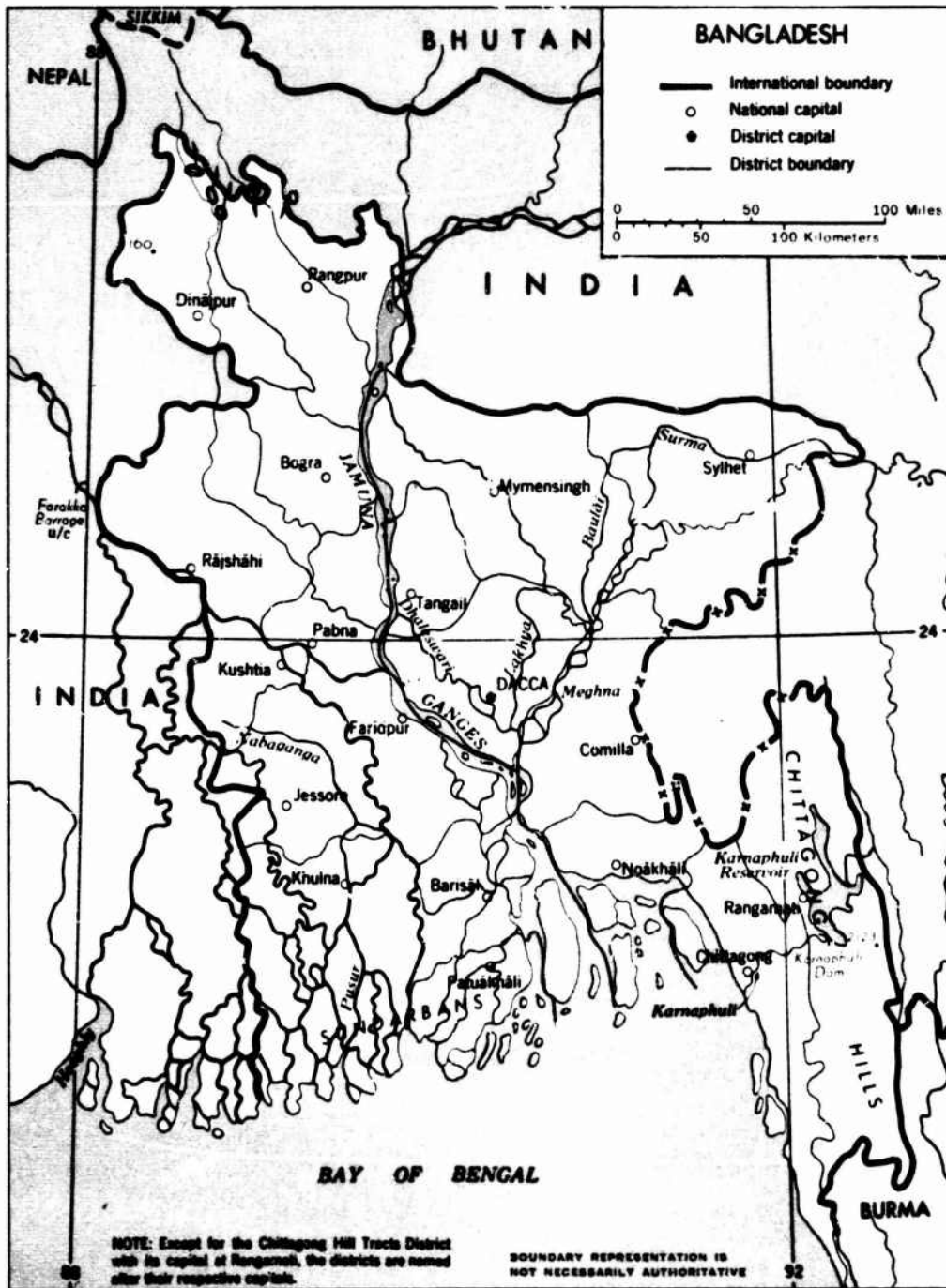


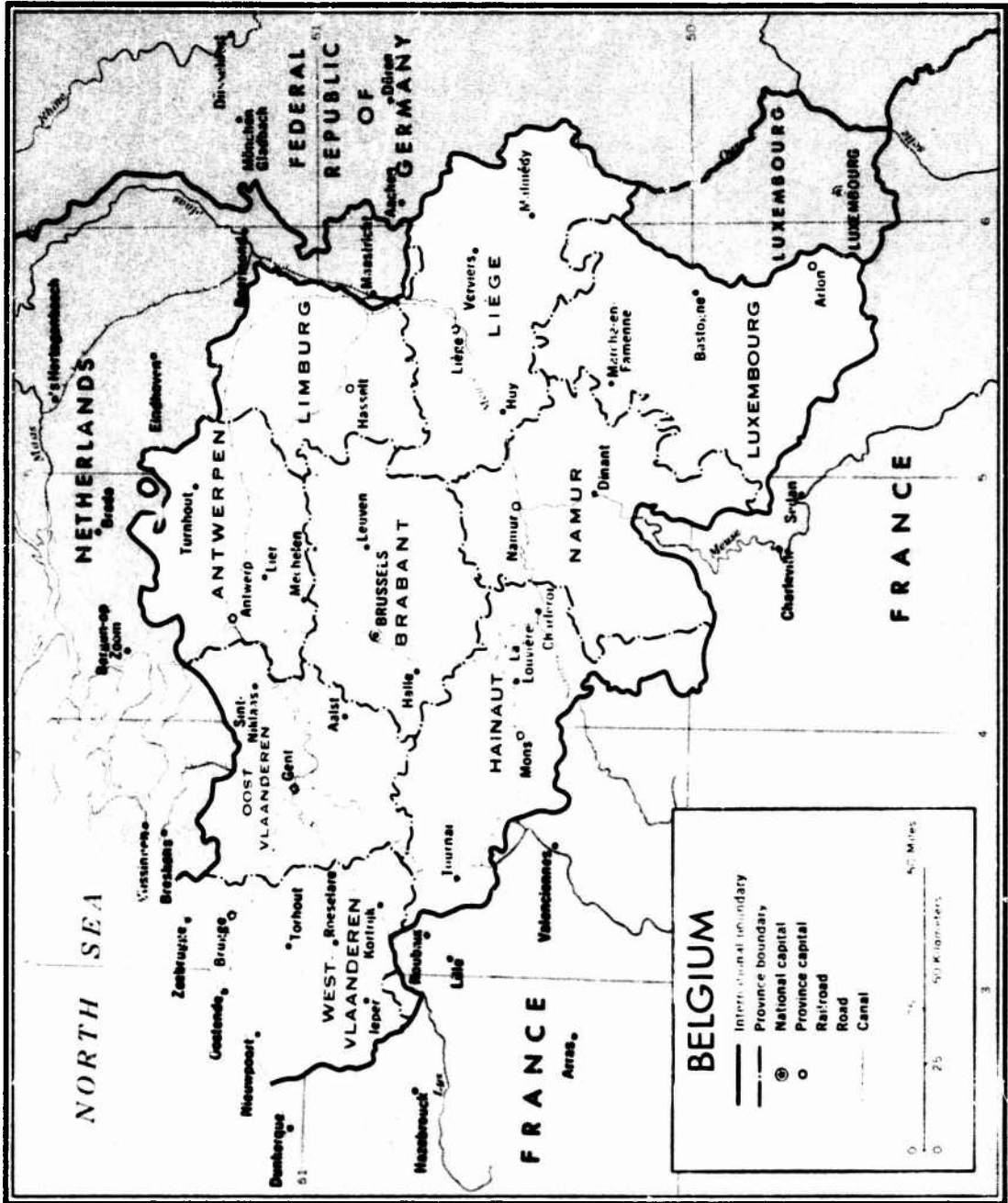


77439 E 70

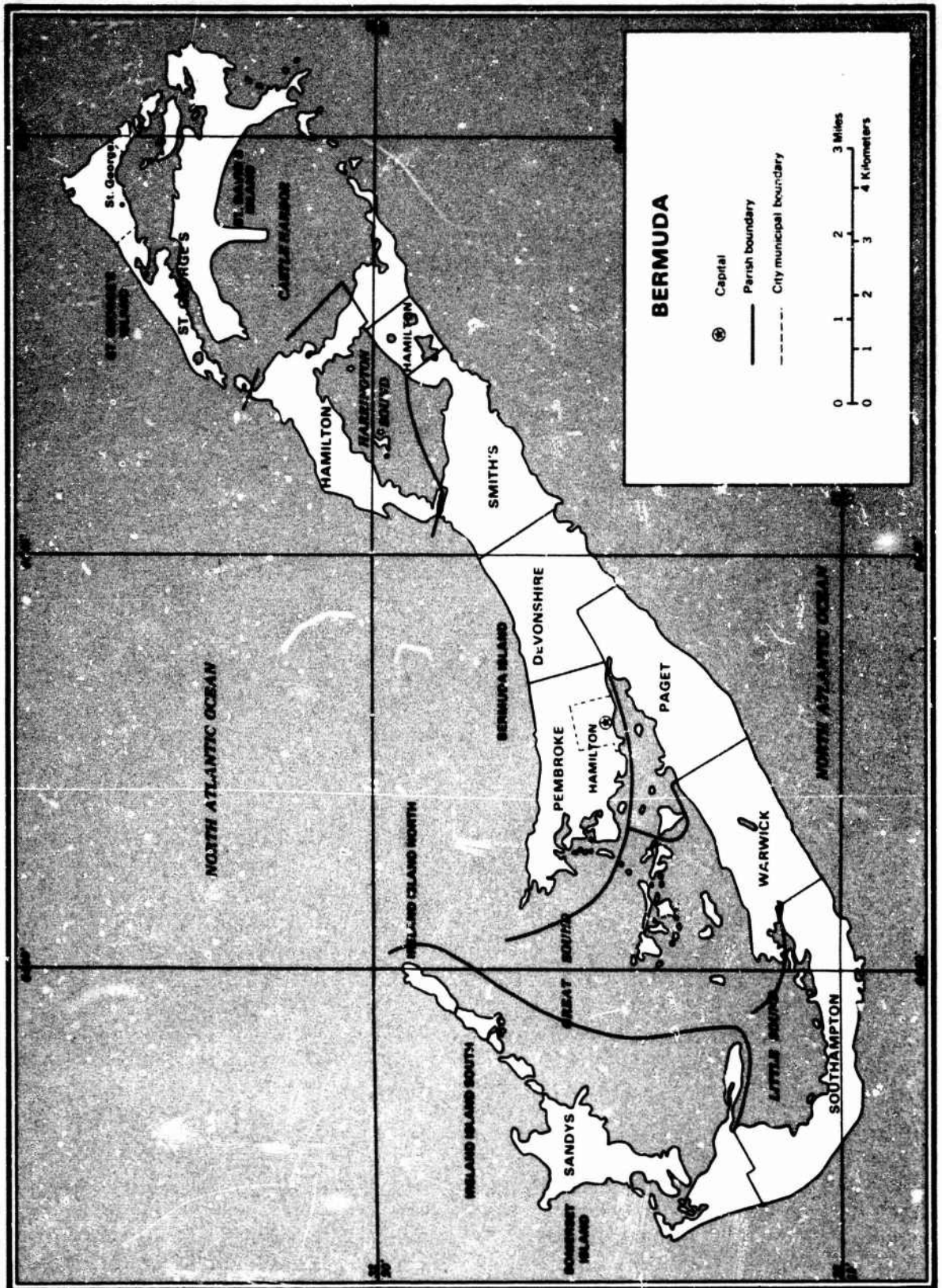


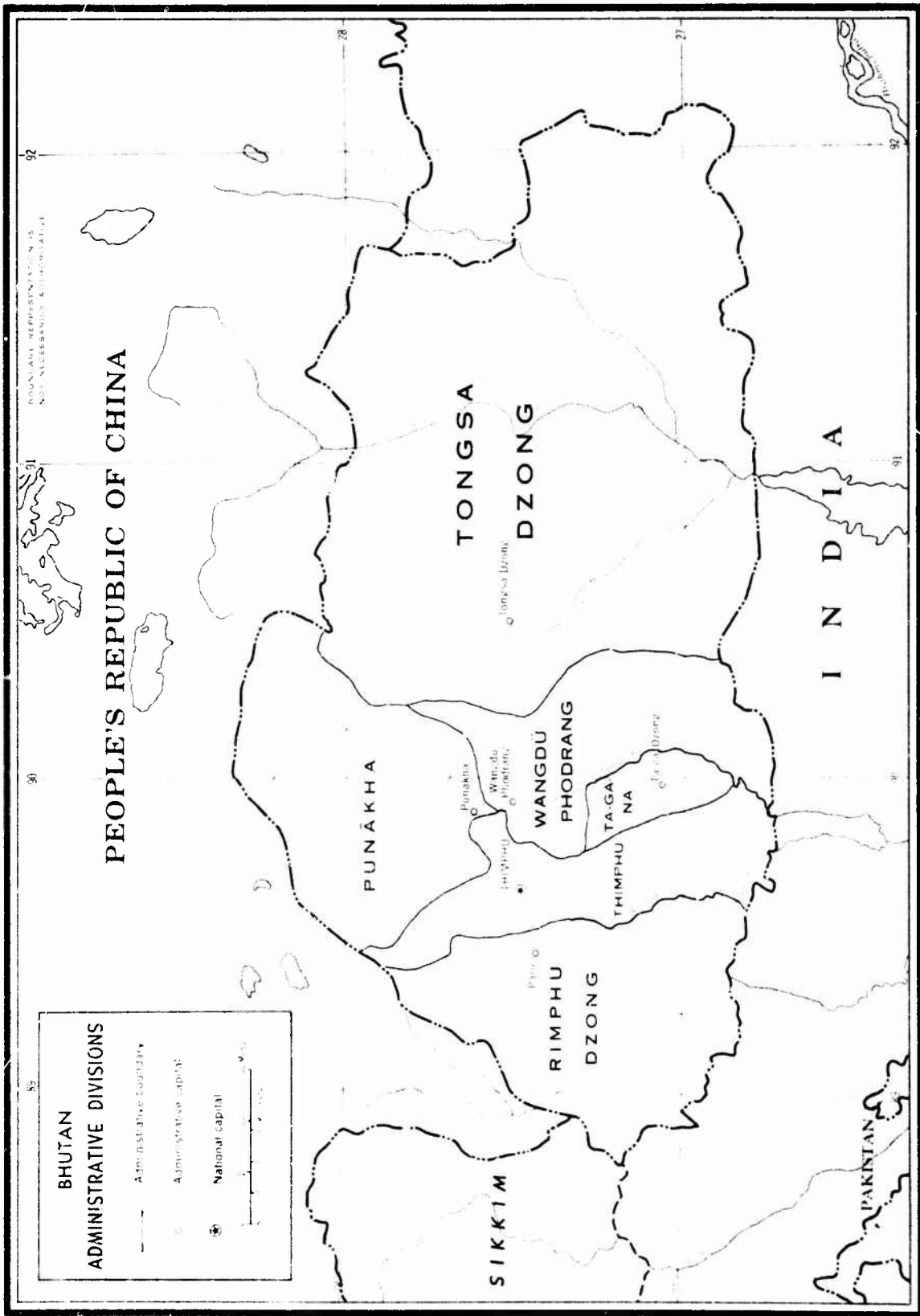


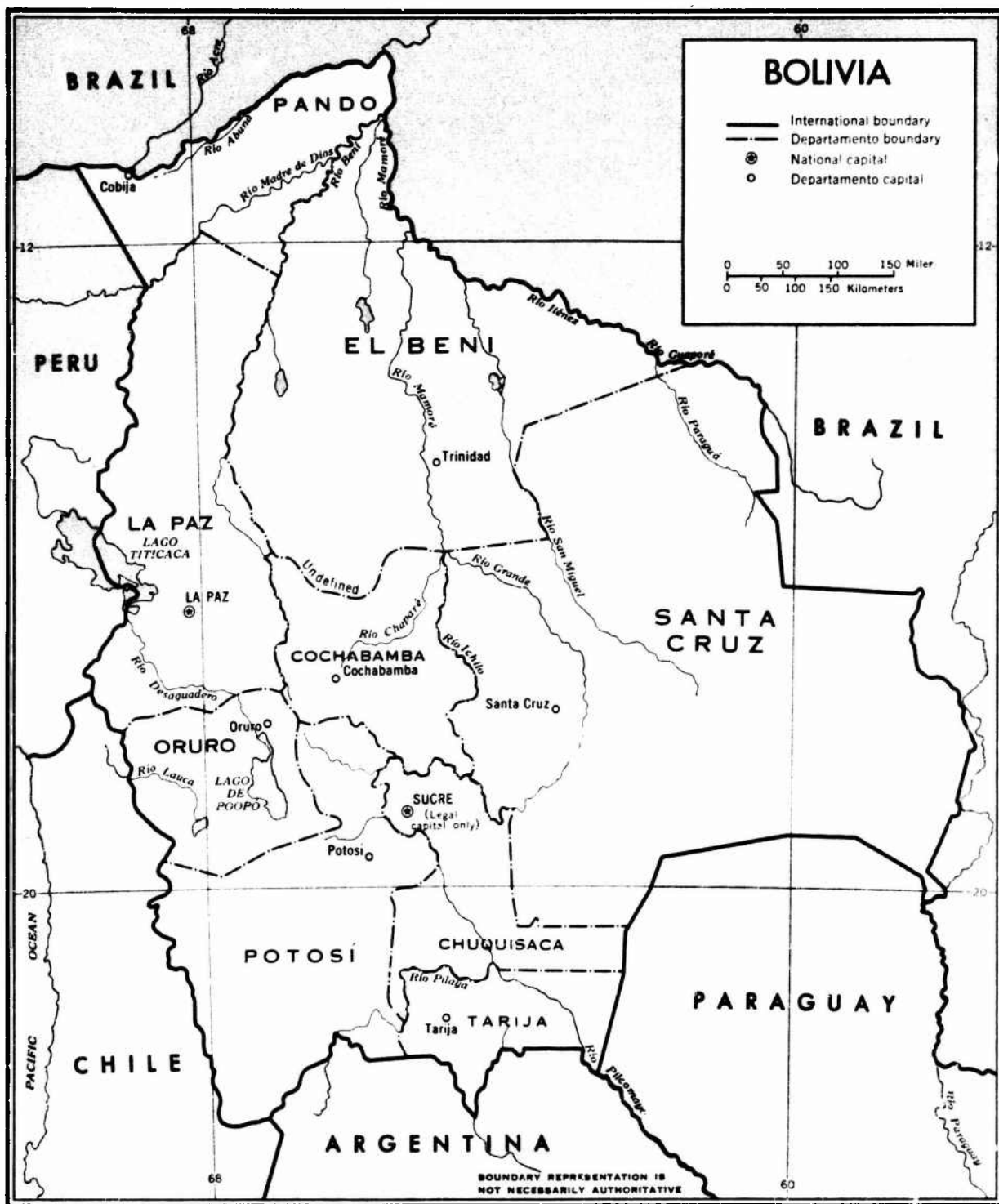




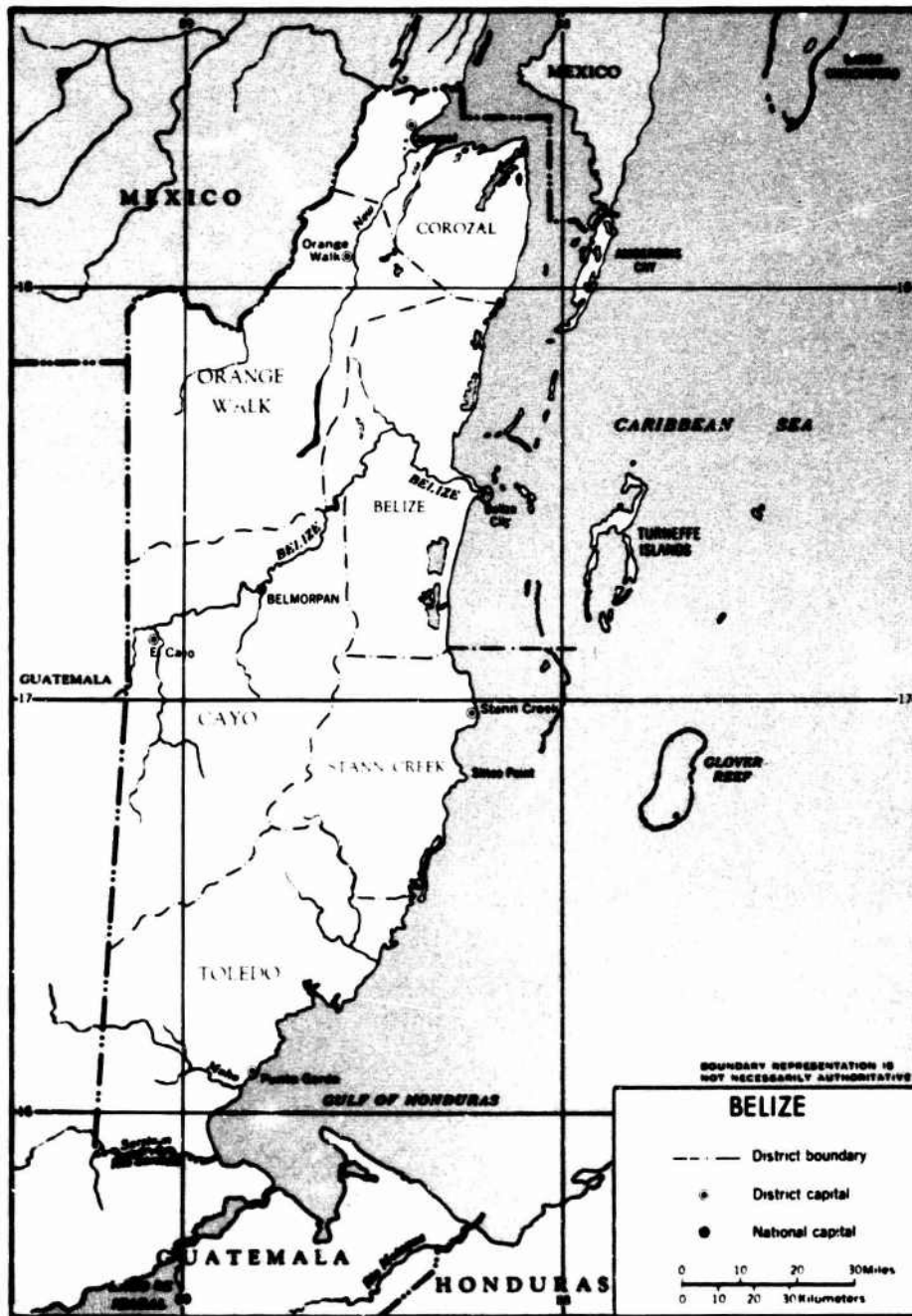
Base 75521 6-69

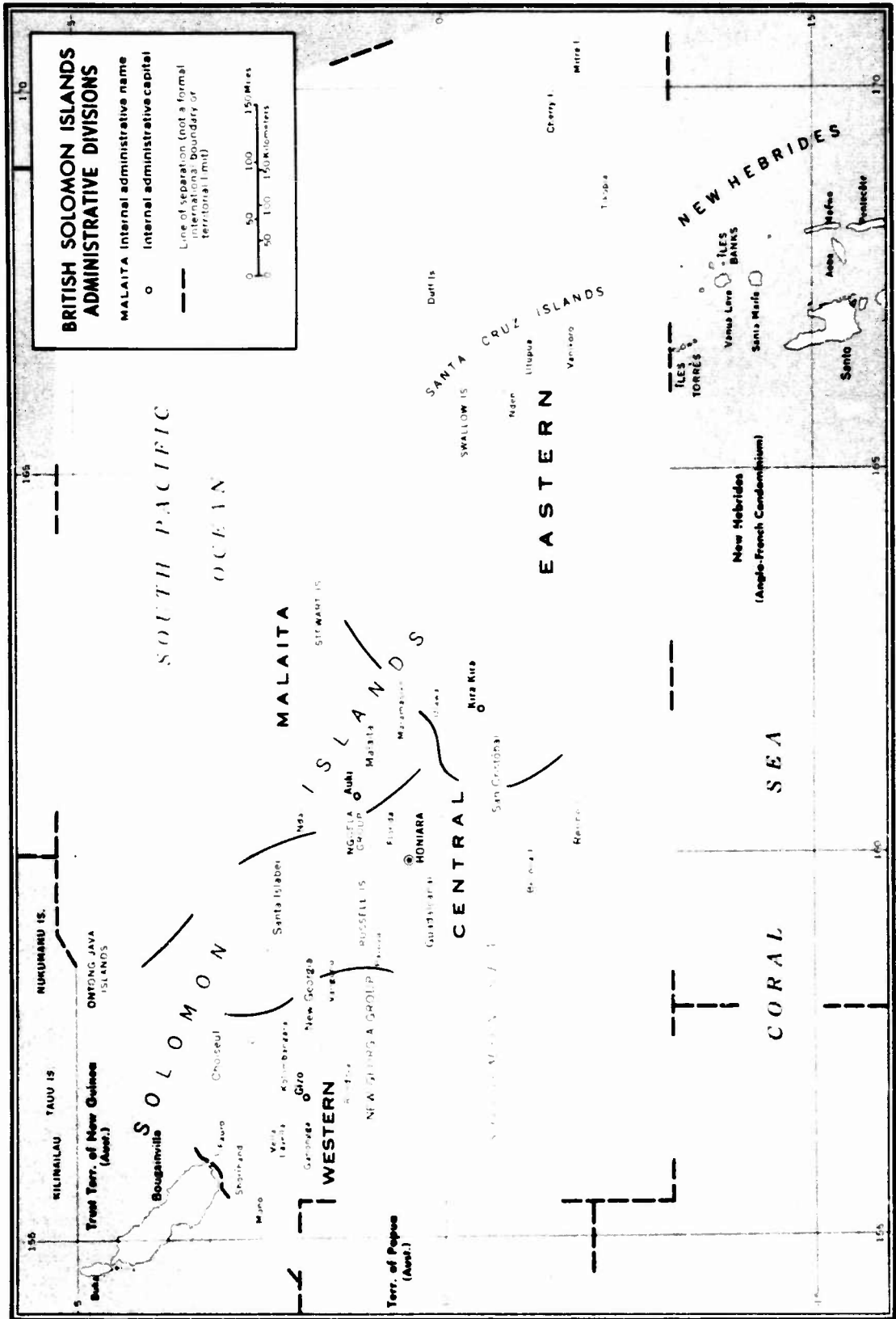




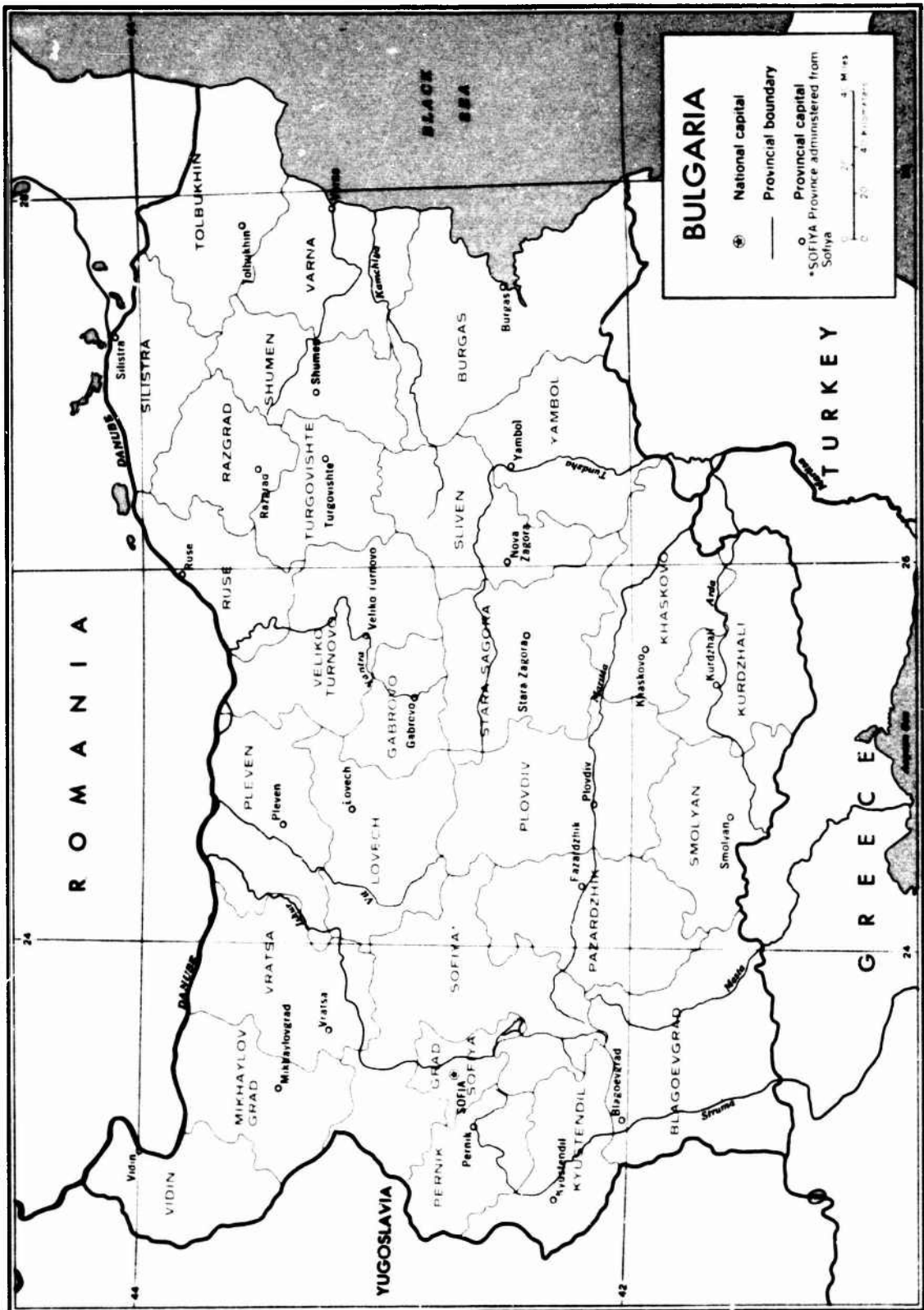


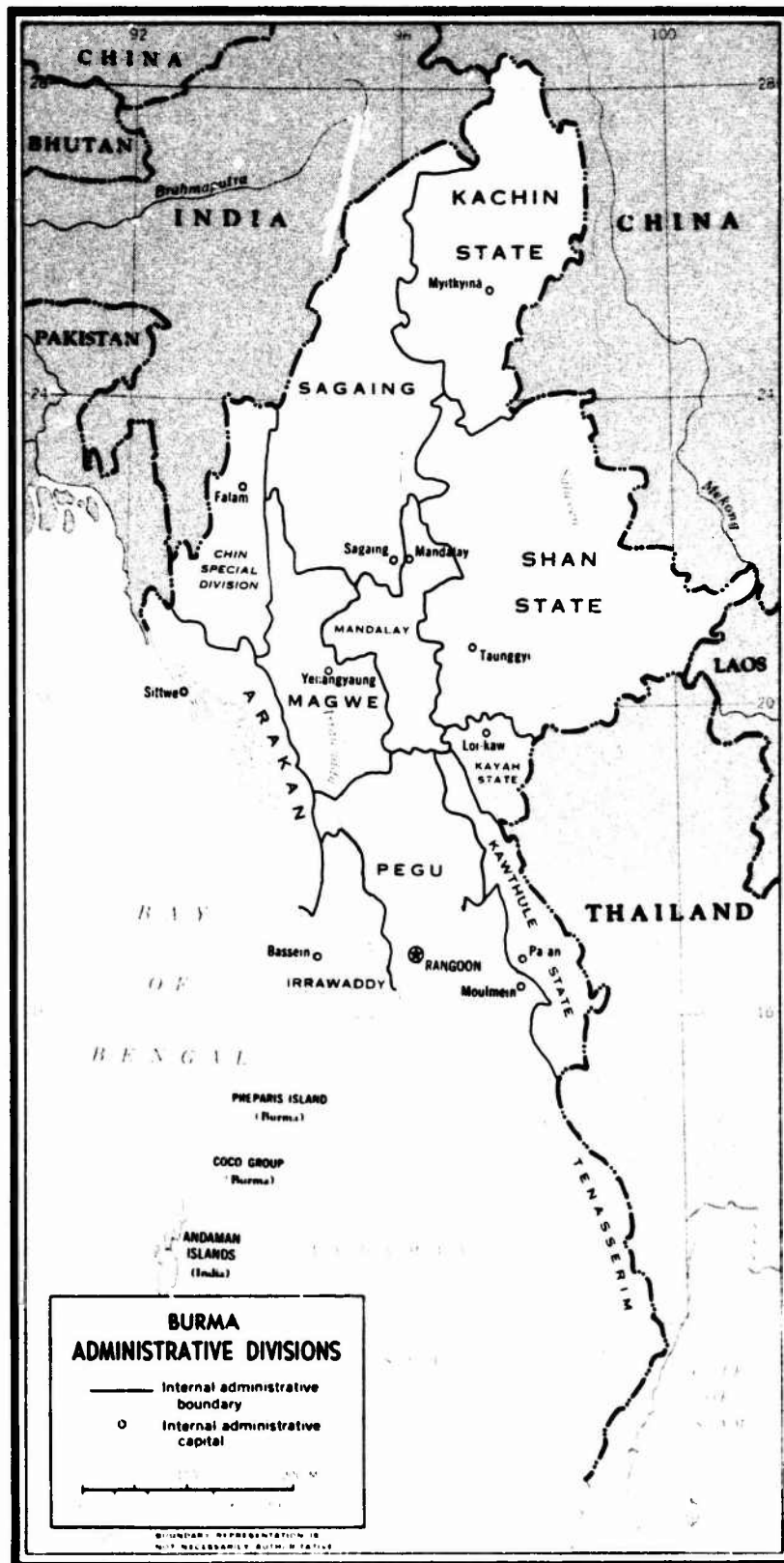


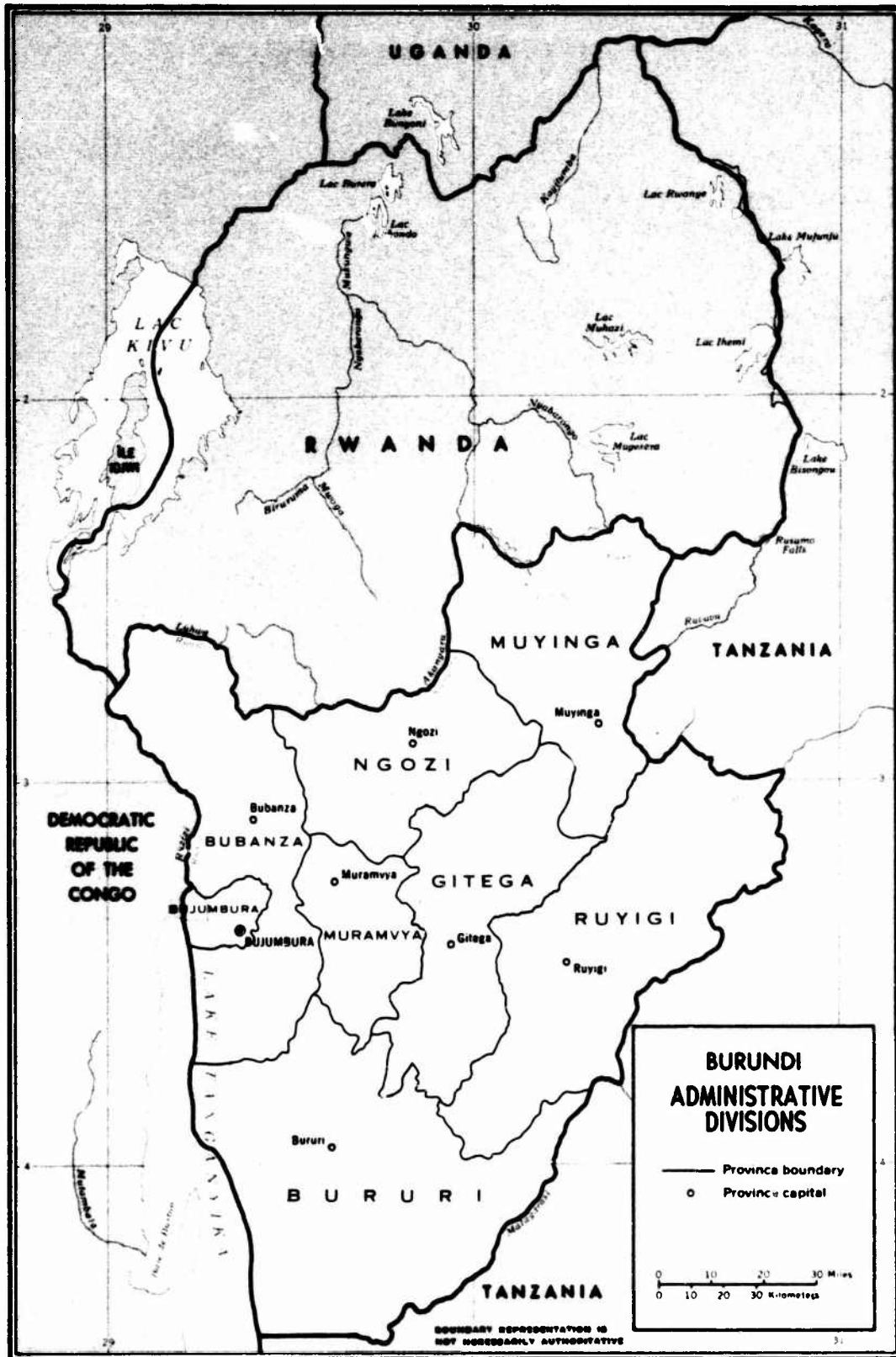




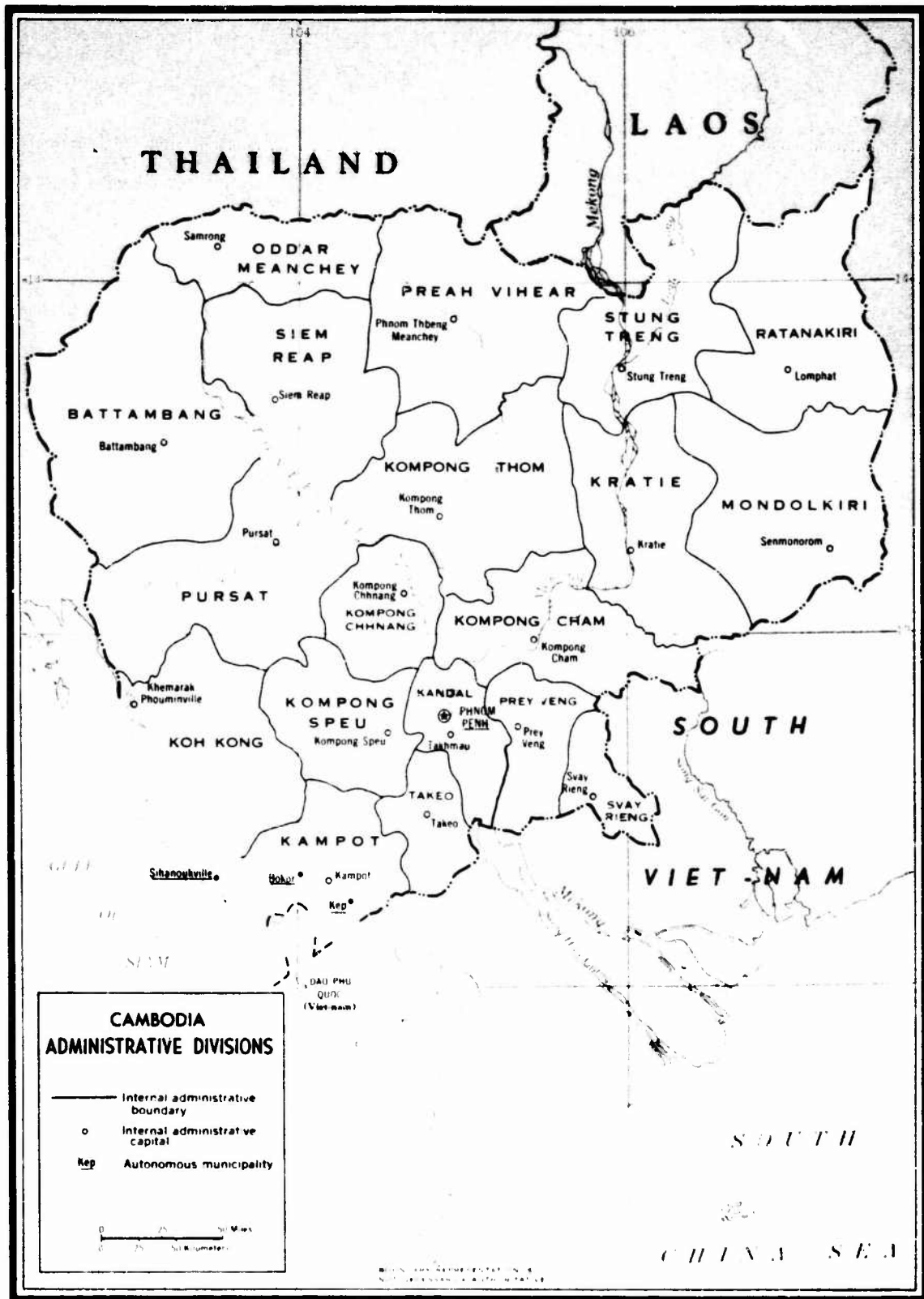
77439 11 70



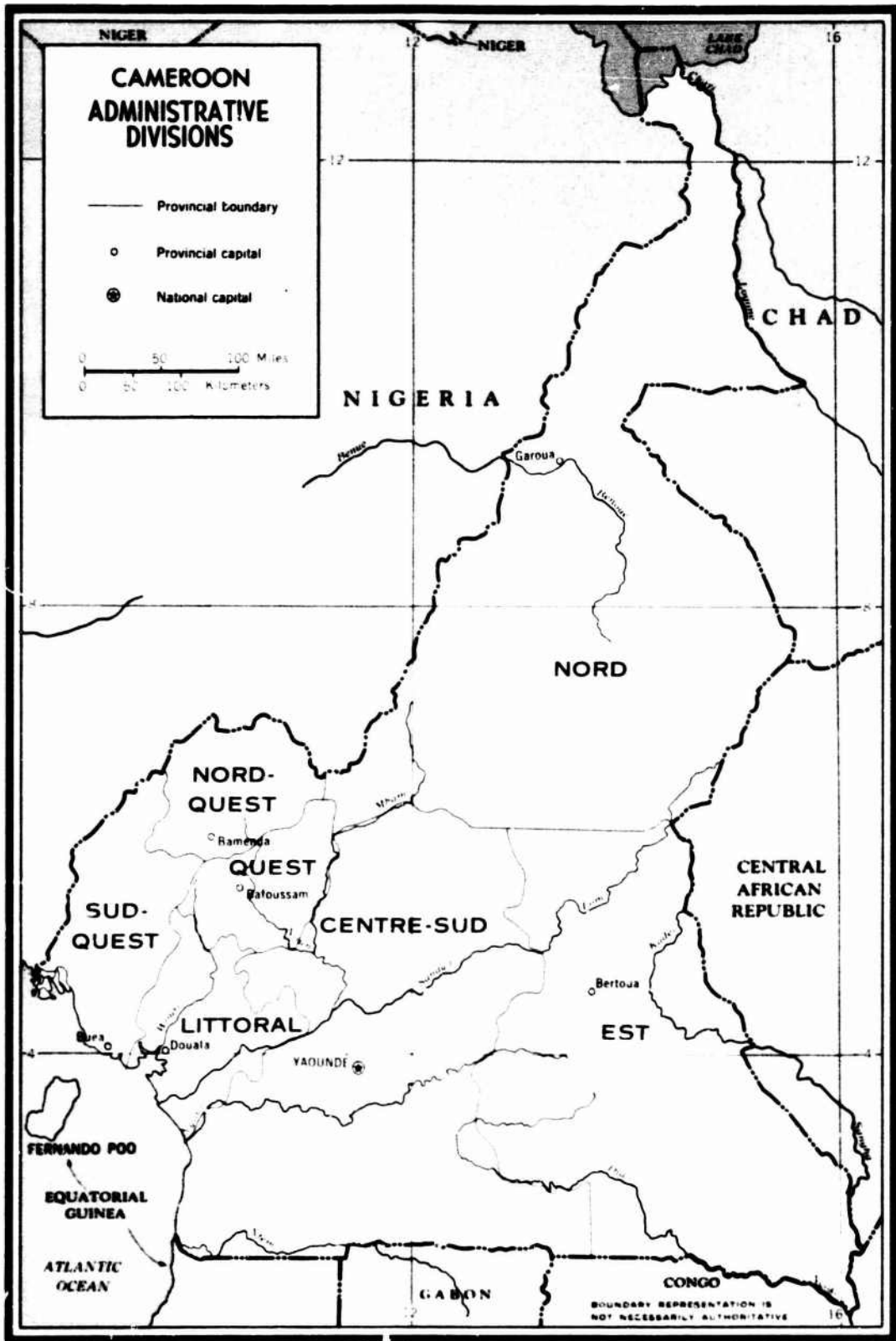




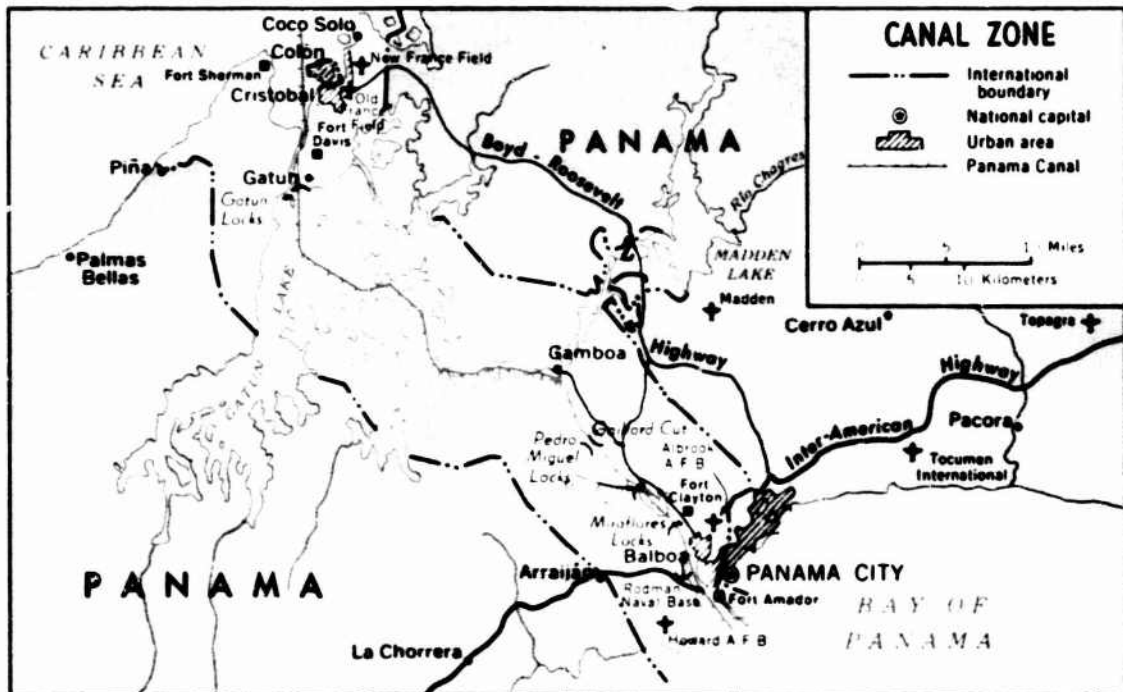
50143 5-00



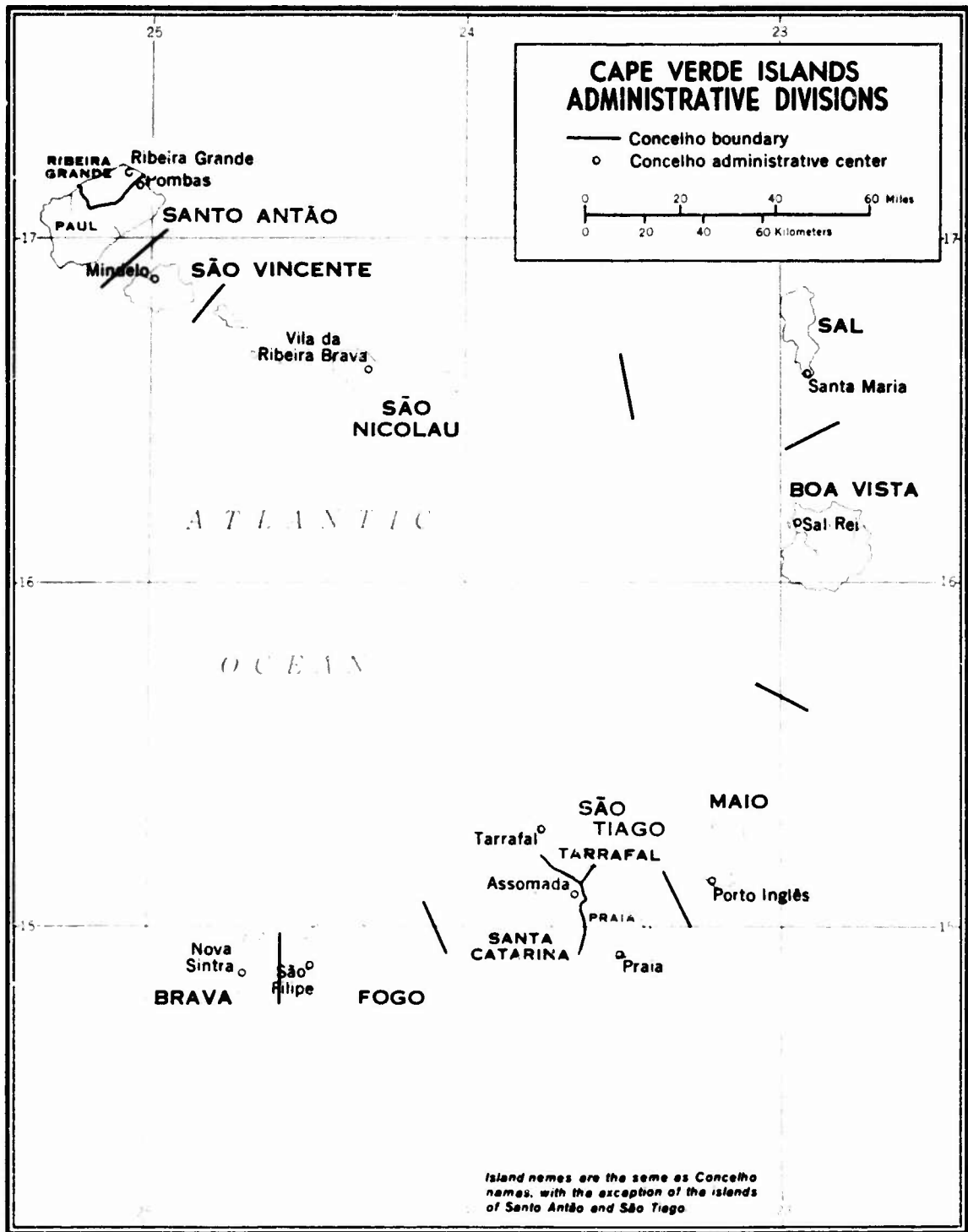
55550 12 67



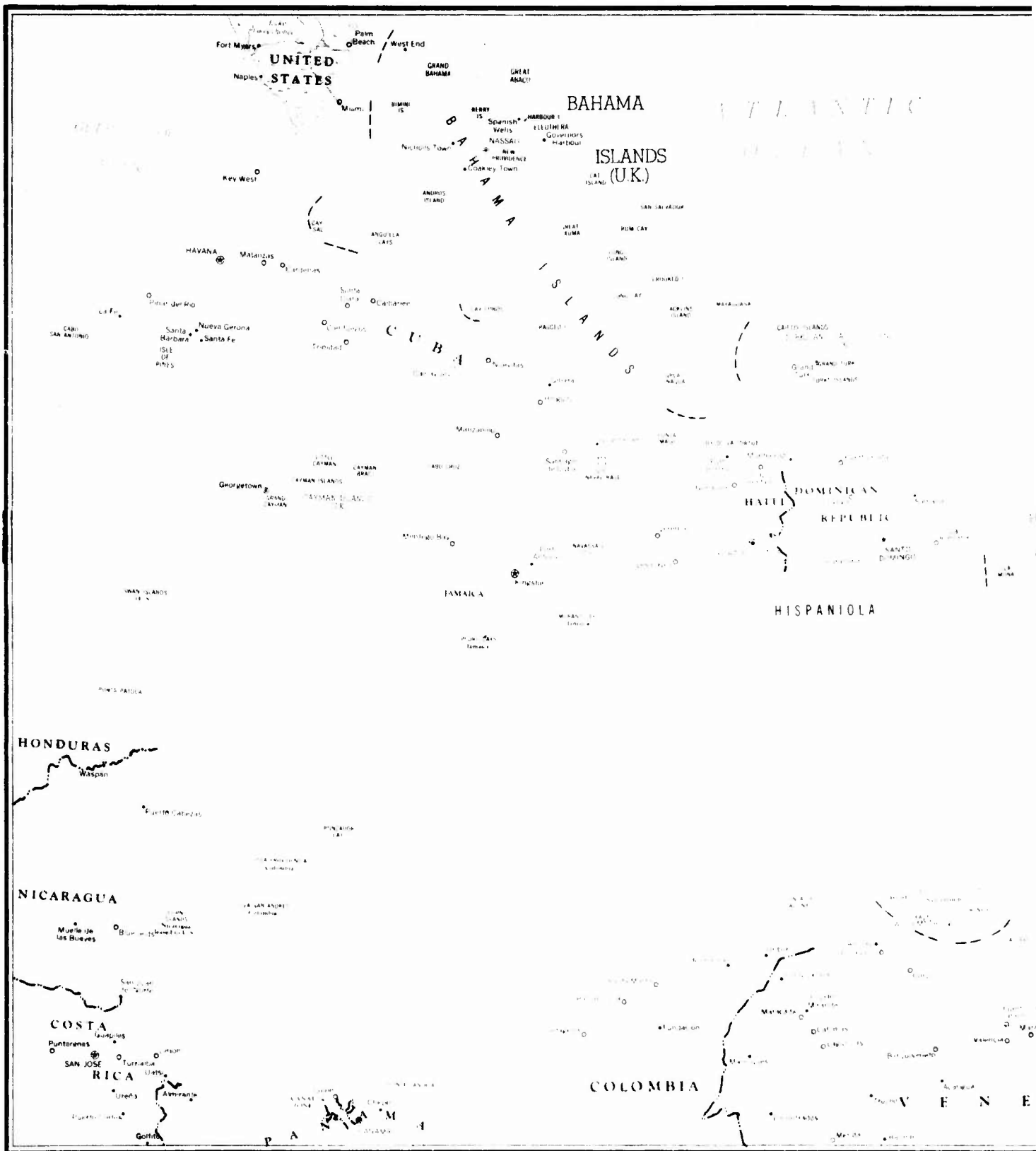




500277 2 71



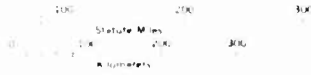
A



B

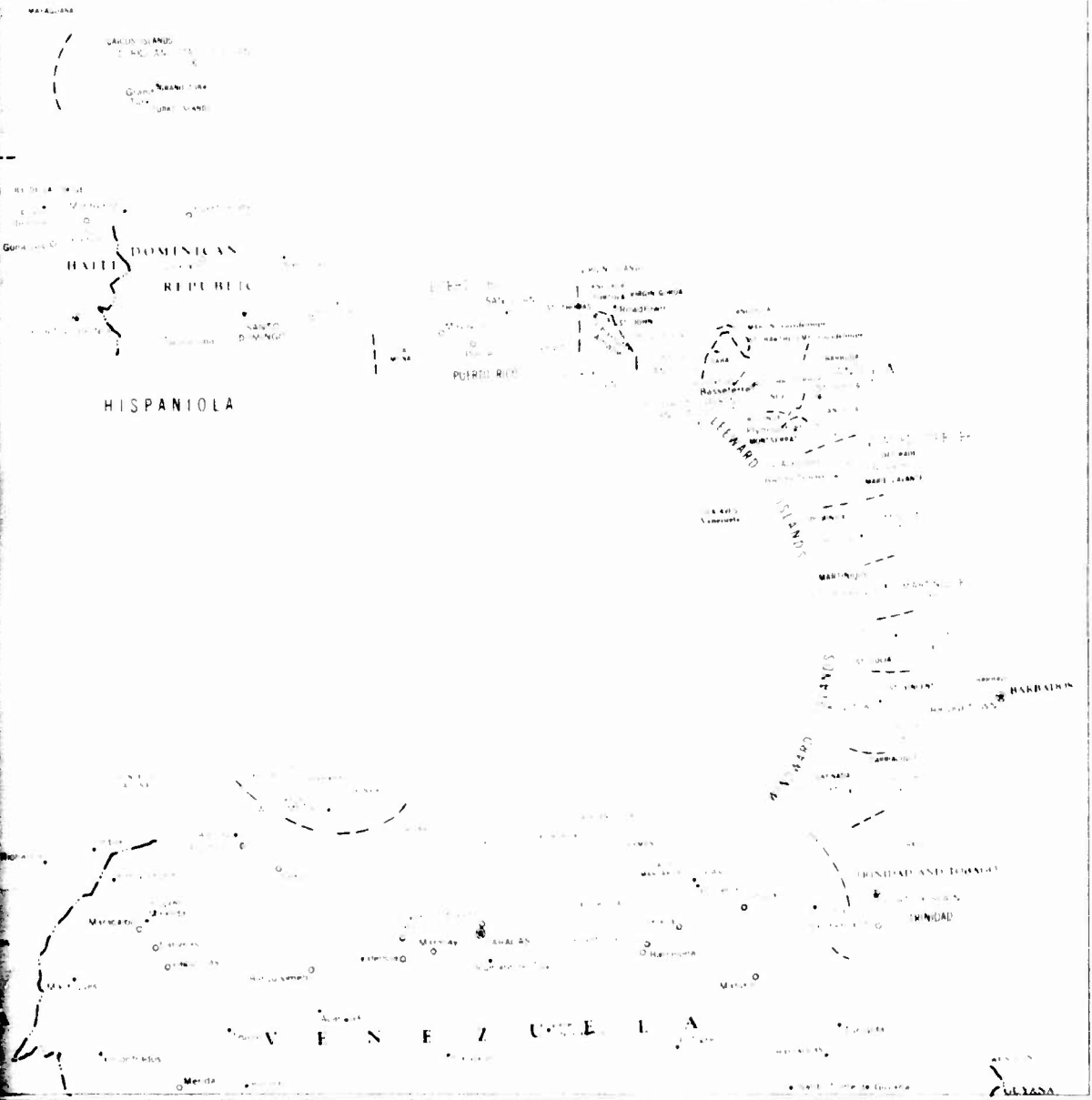
THE CARIBBEAN

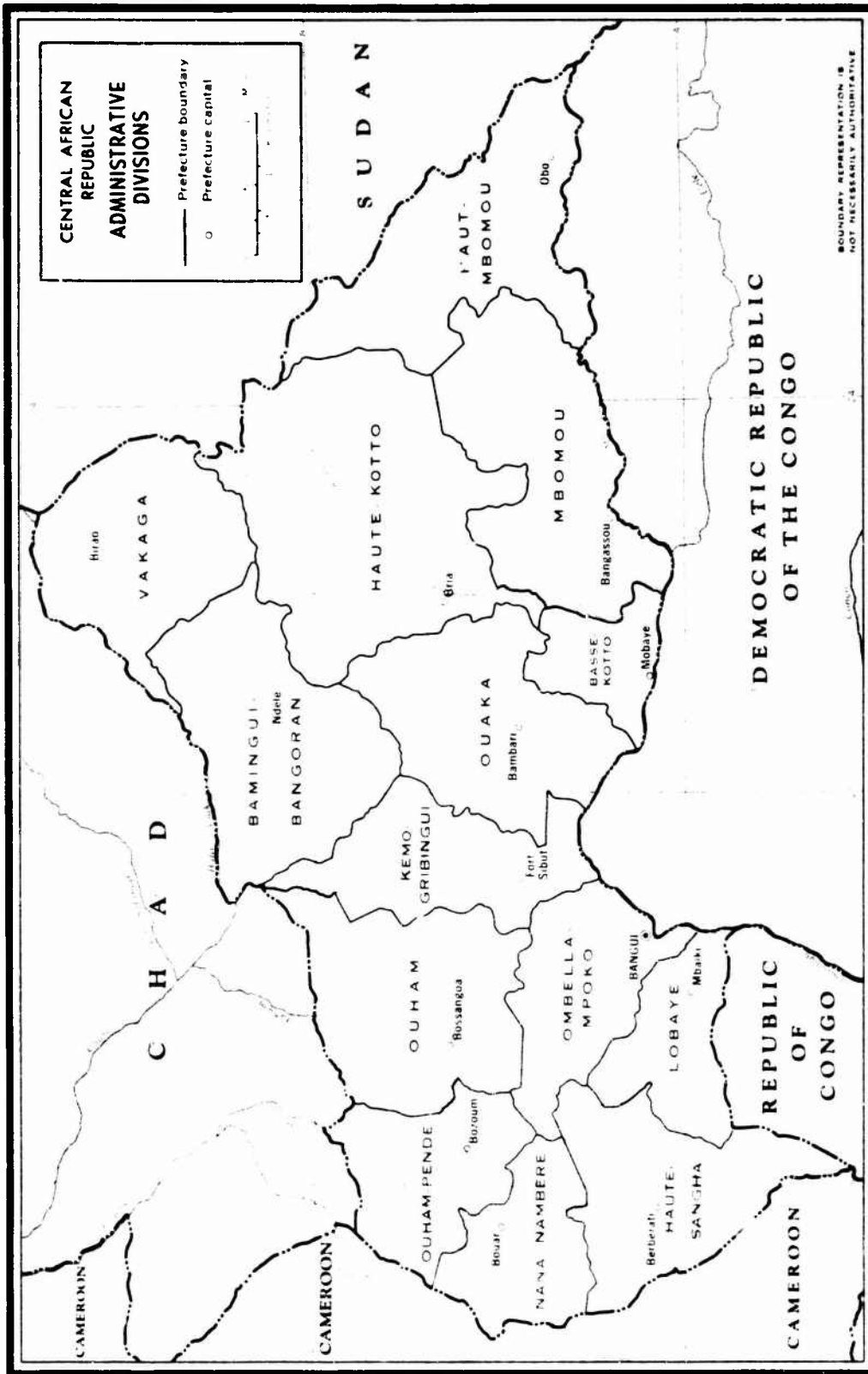
- International boundary
- ★ National capital
- Dependency capital



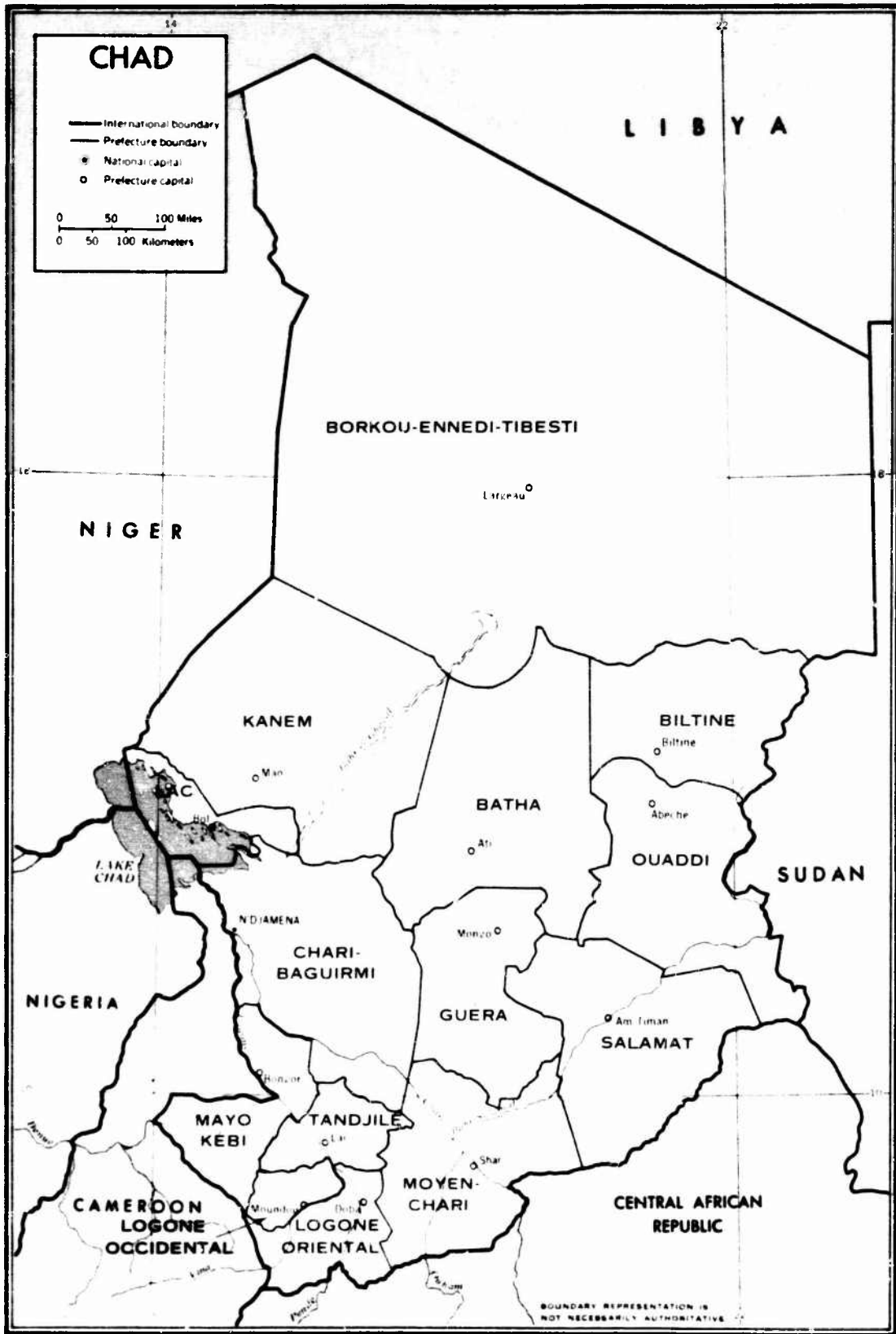
U.S. GOVERNMENT PRINTING OFFICE: 1965

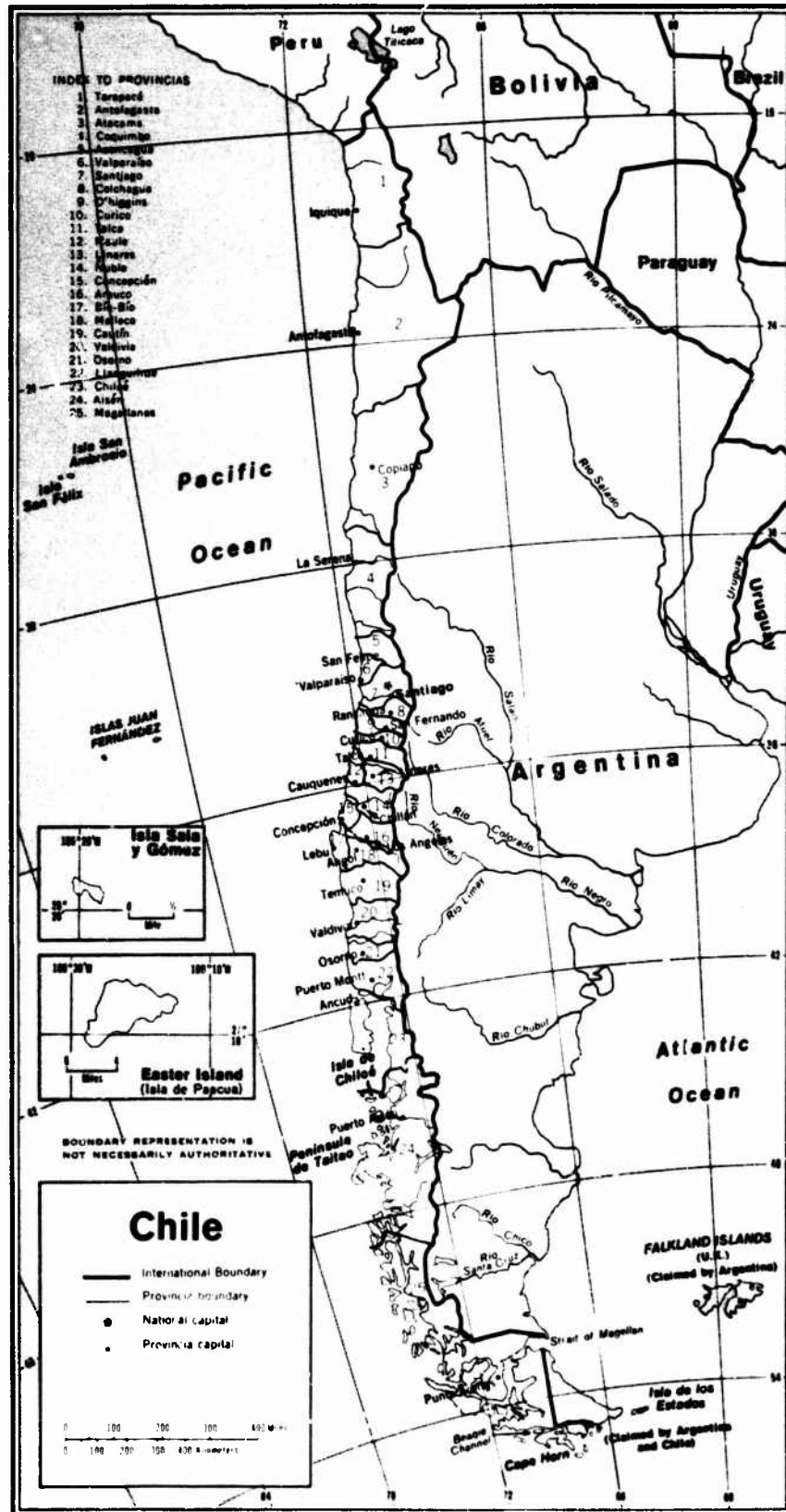
ATLANTIC OCEAN

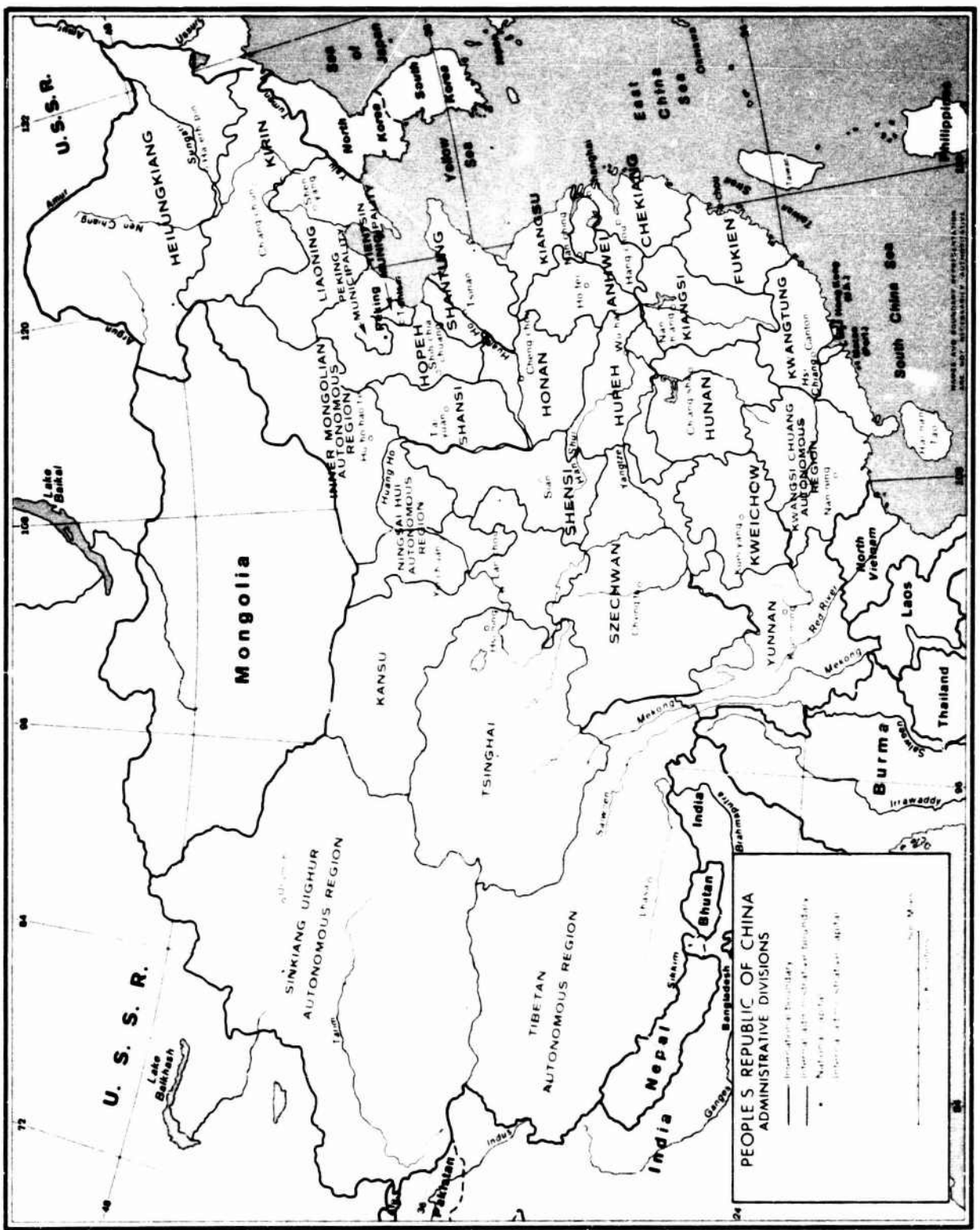


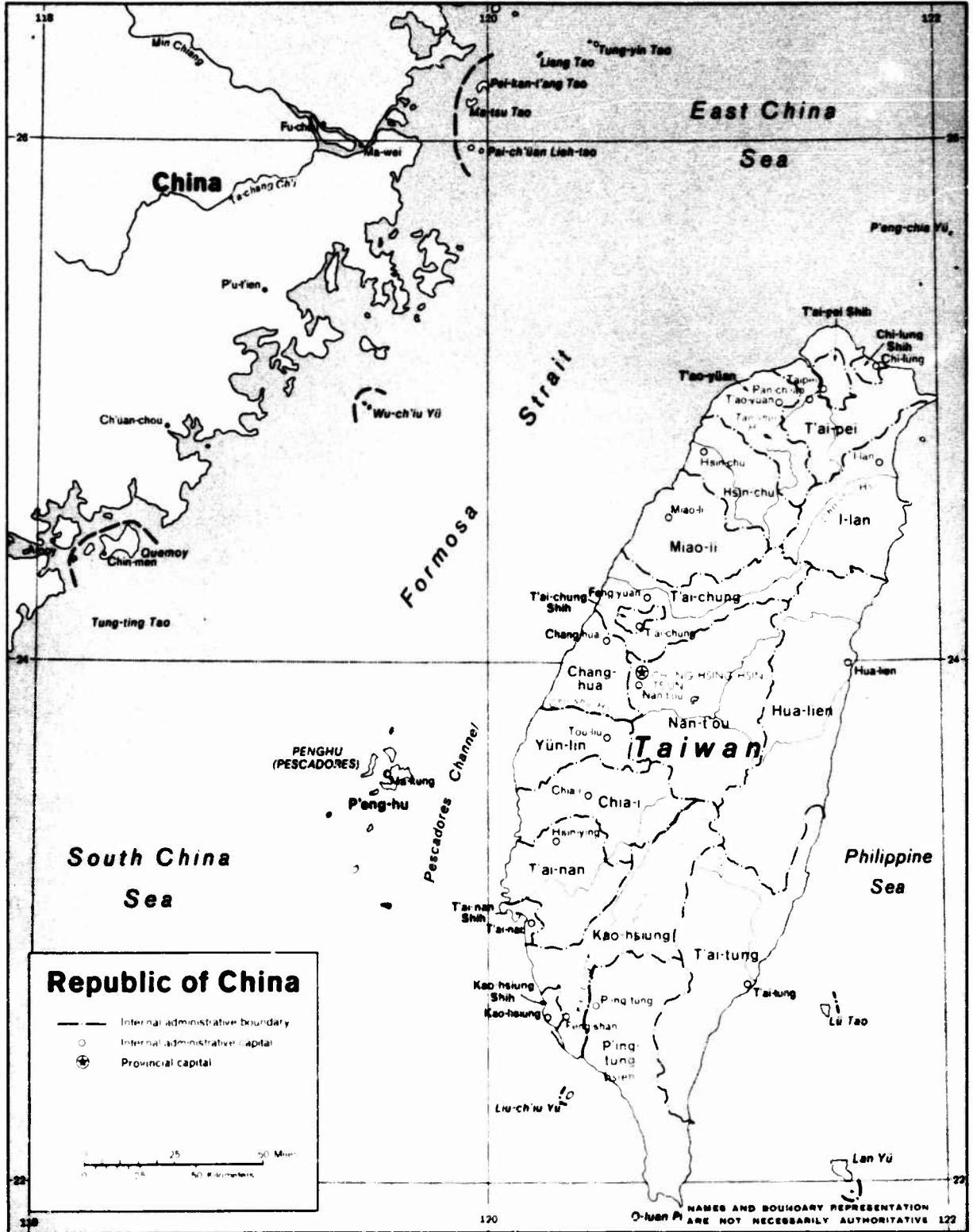






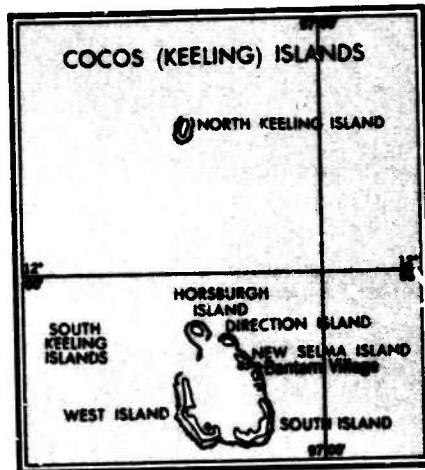
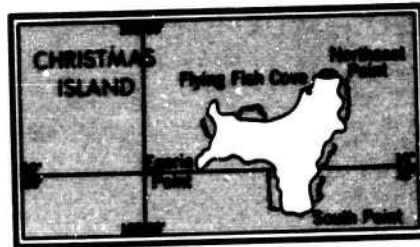




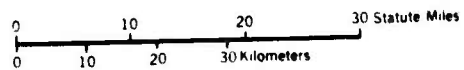


31 October 1975

DIAM 65-18D



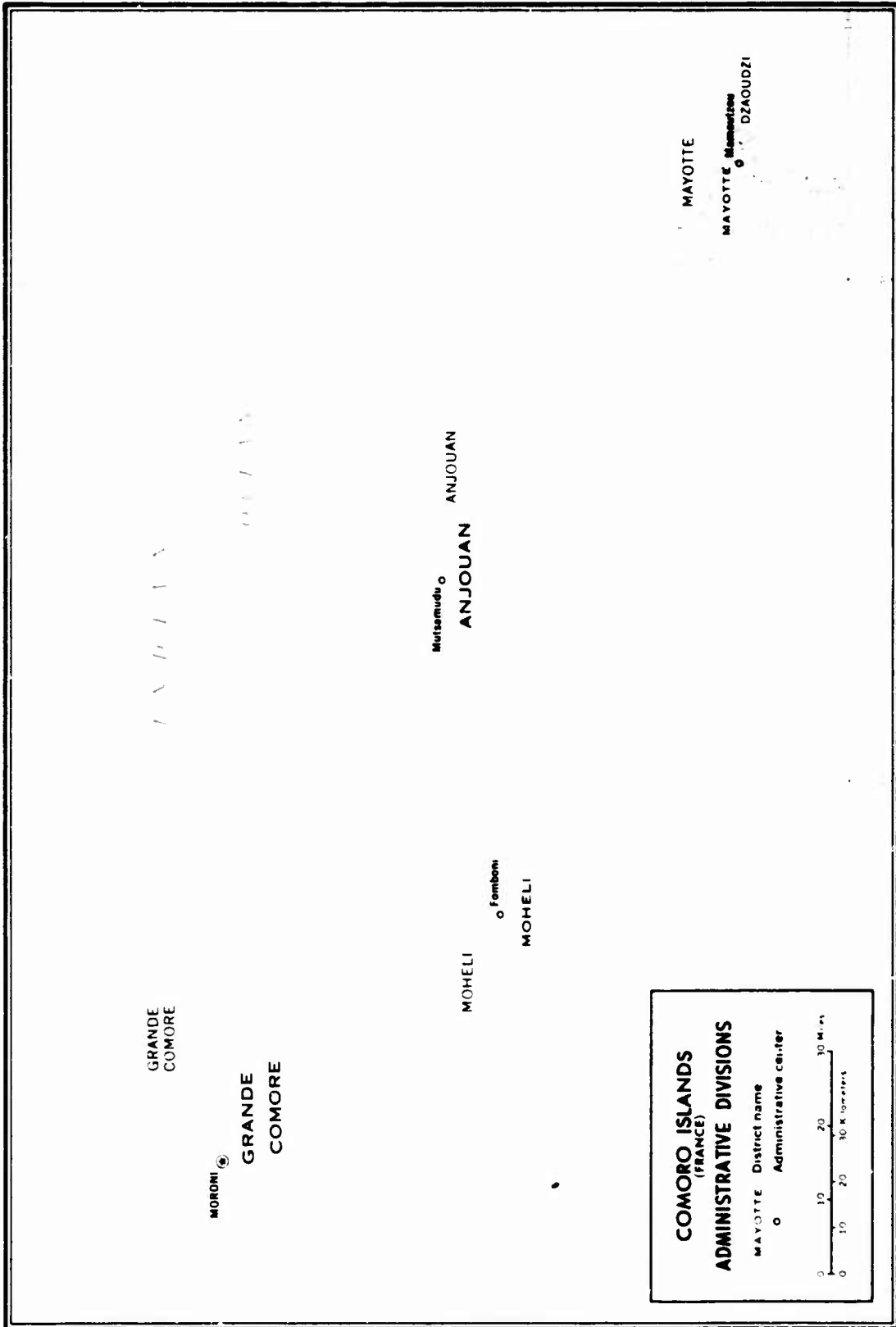
SCALE = 1:1,000,000



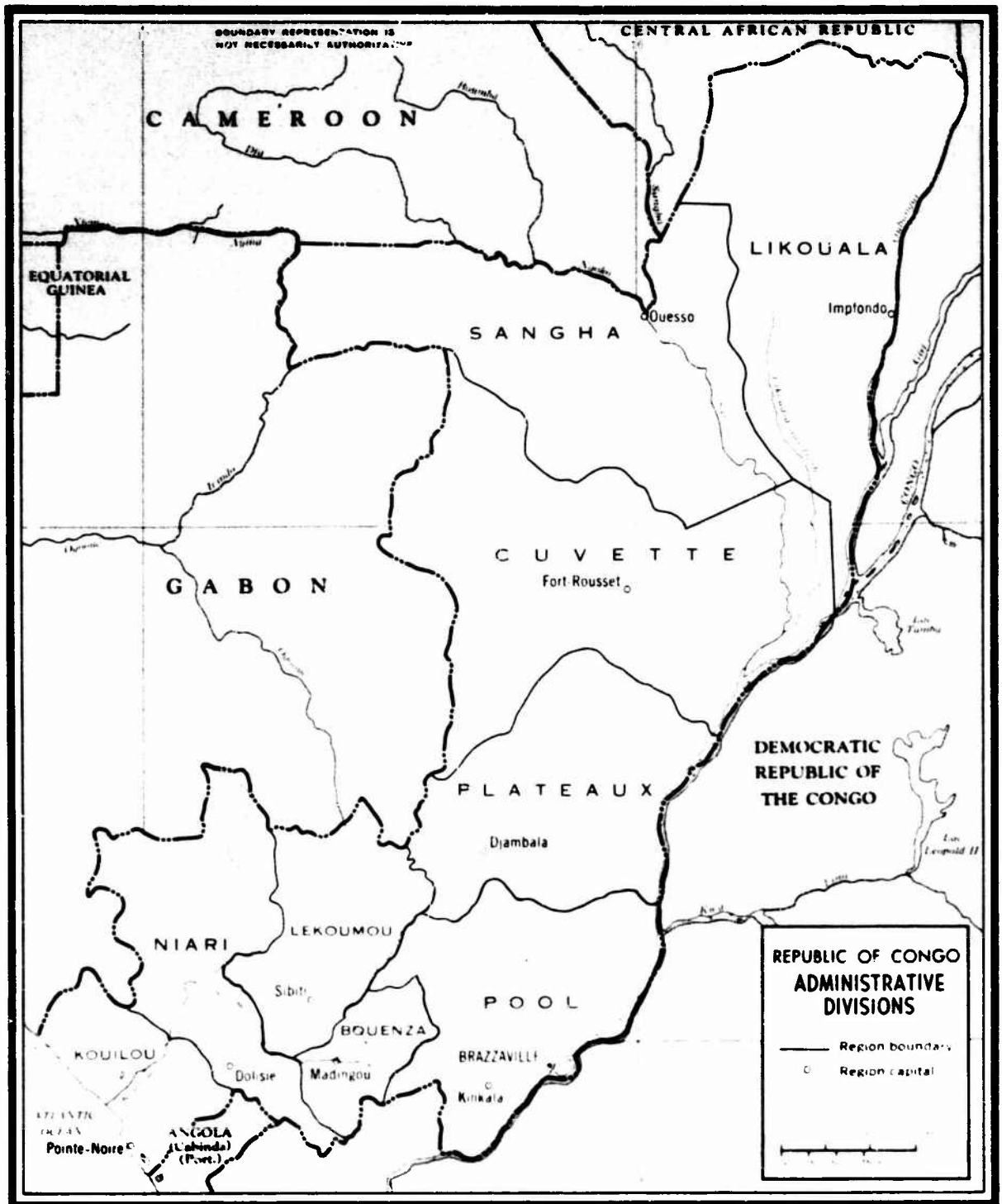
H-68.1



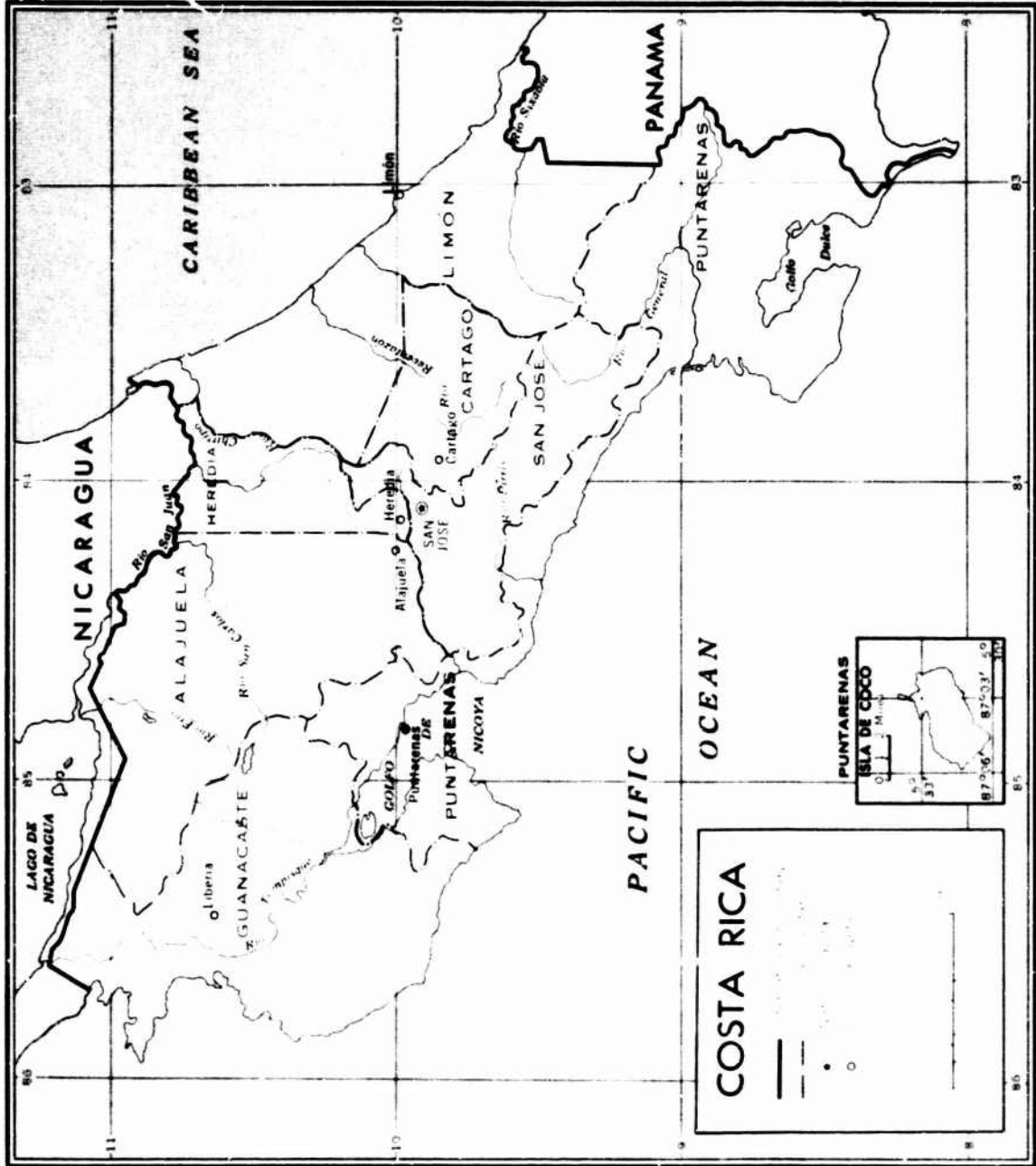
Base 17e47 4 70




59147 3-69

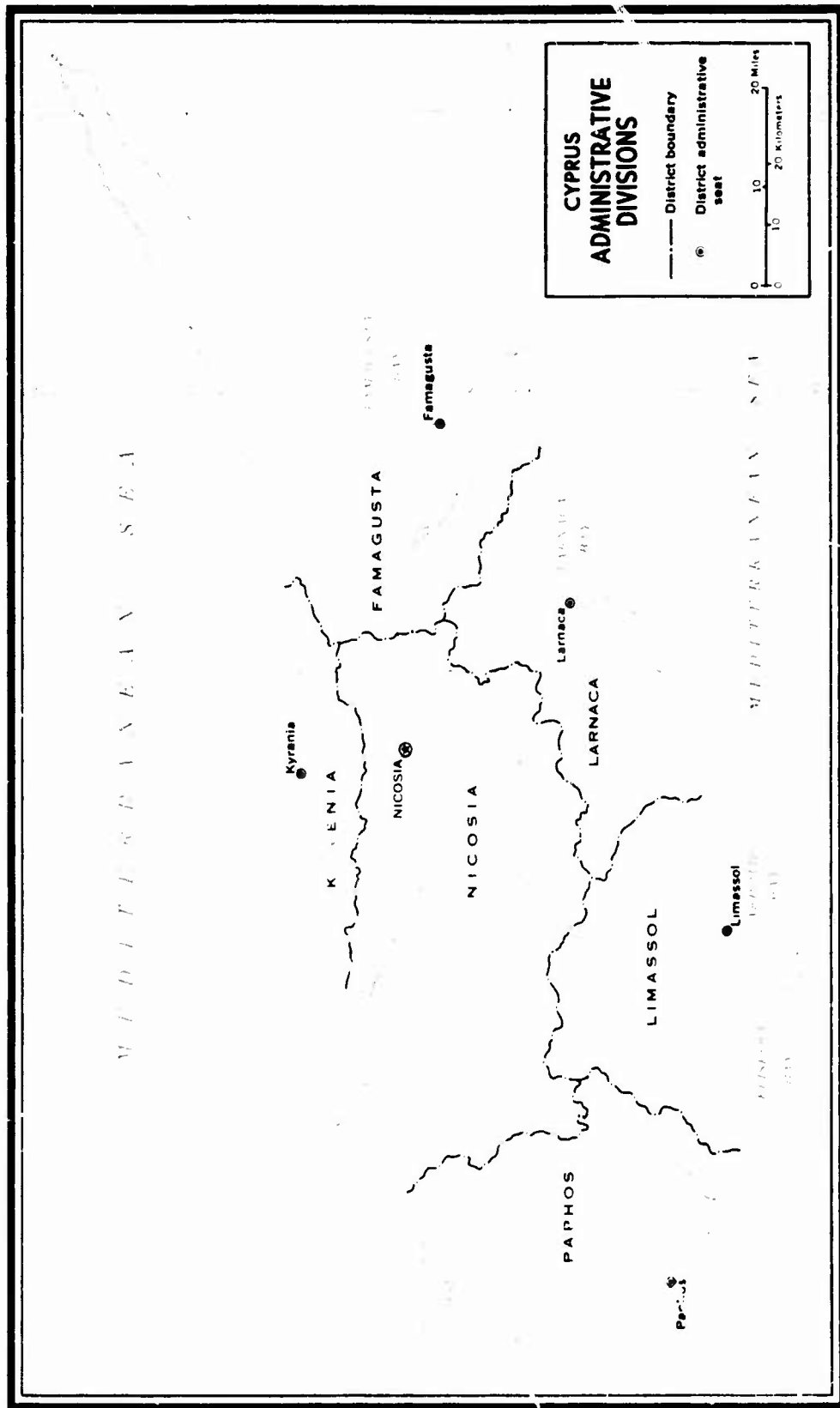


59148 10 68

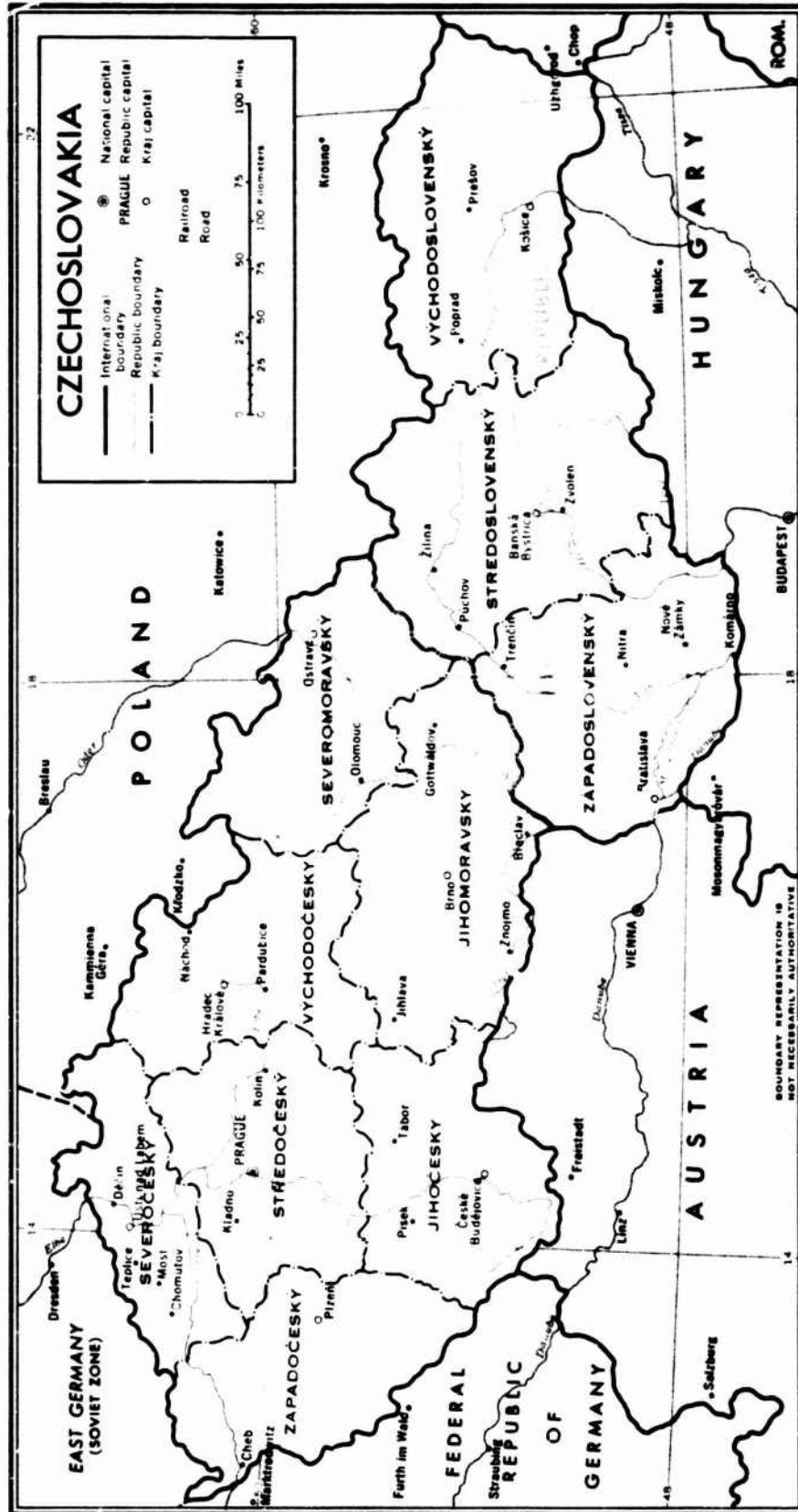


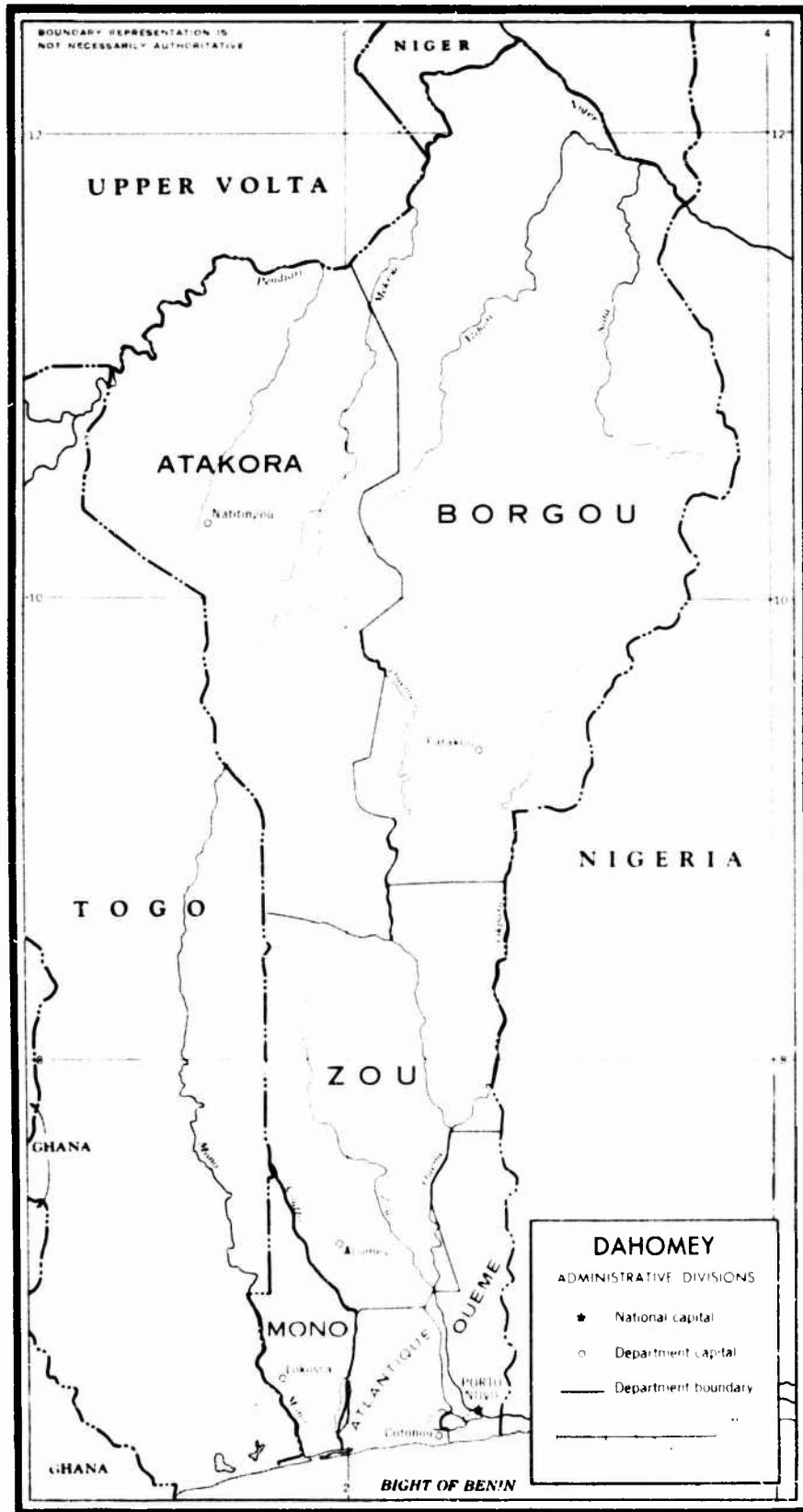


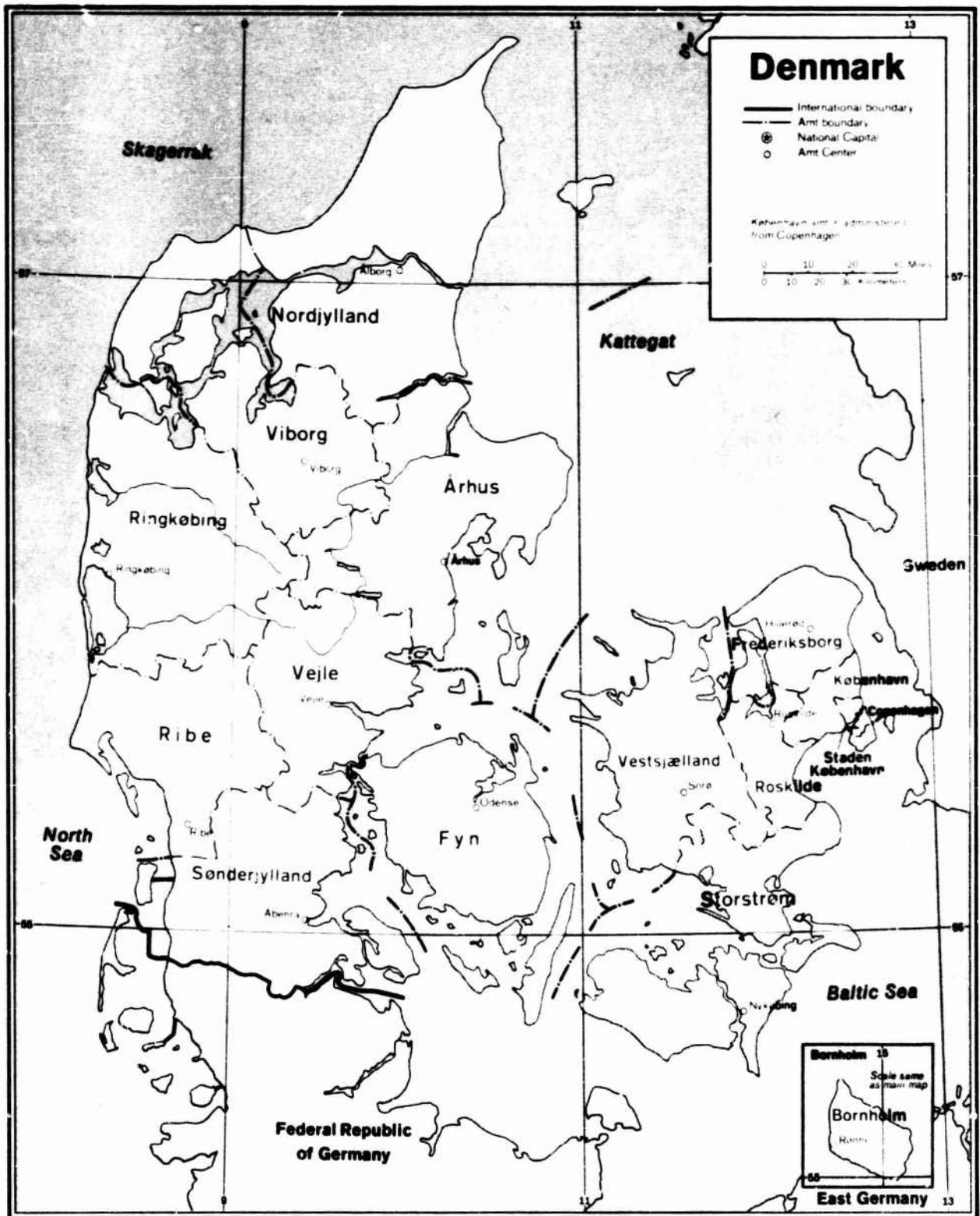
11029 18

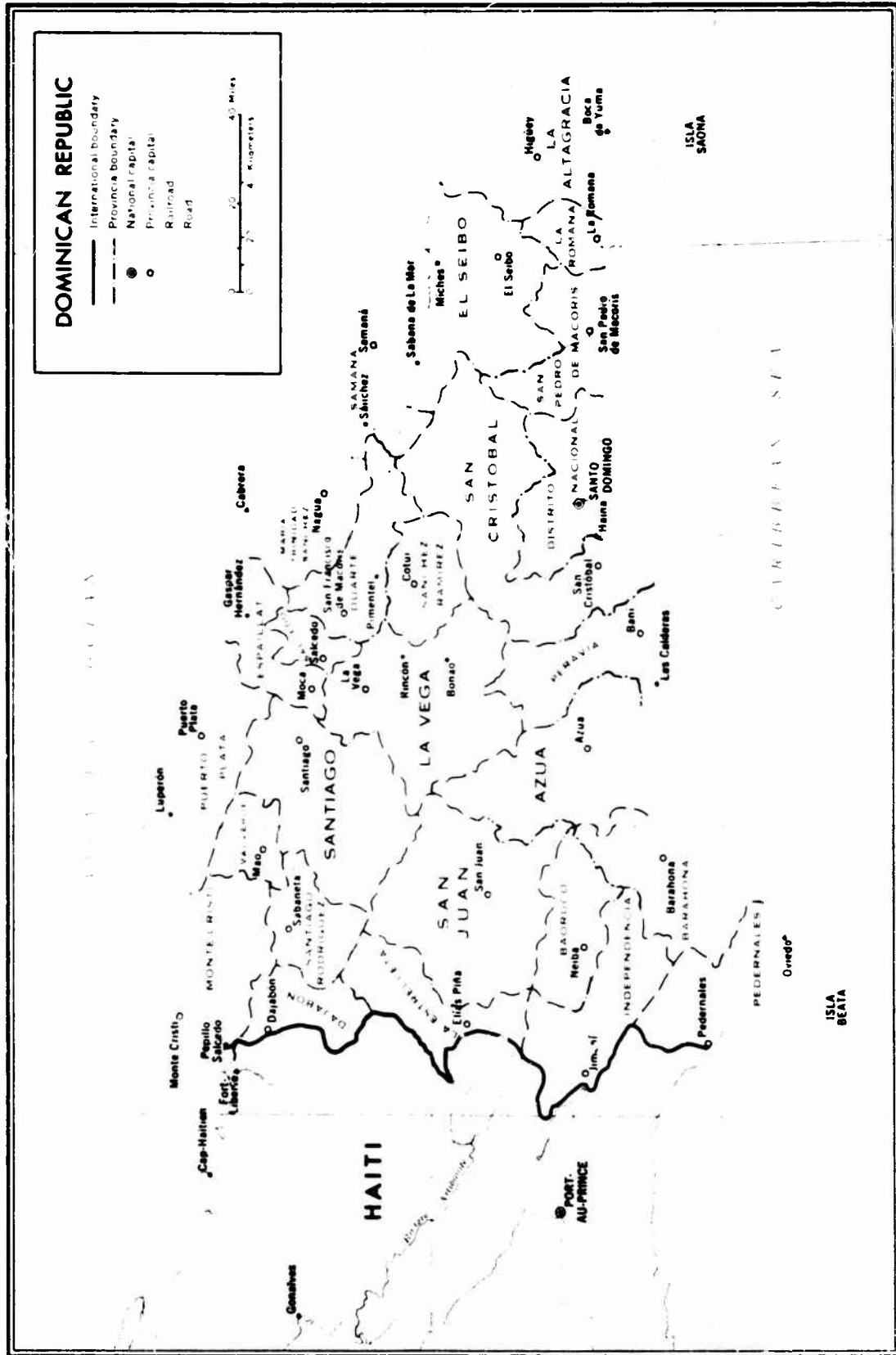


55865 8-67

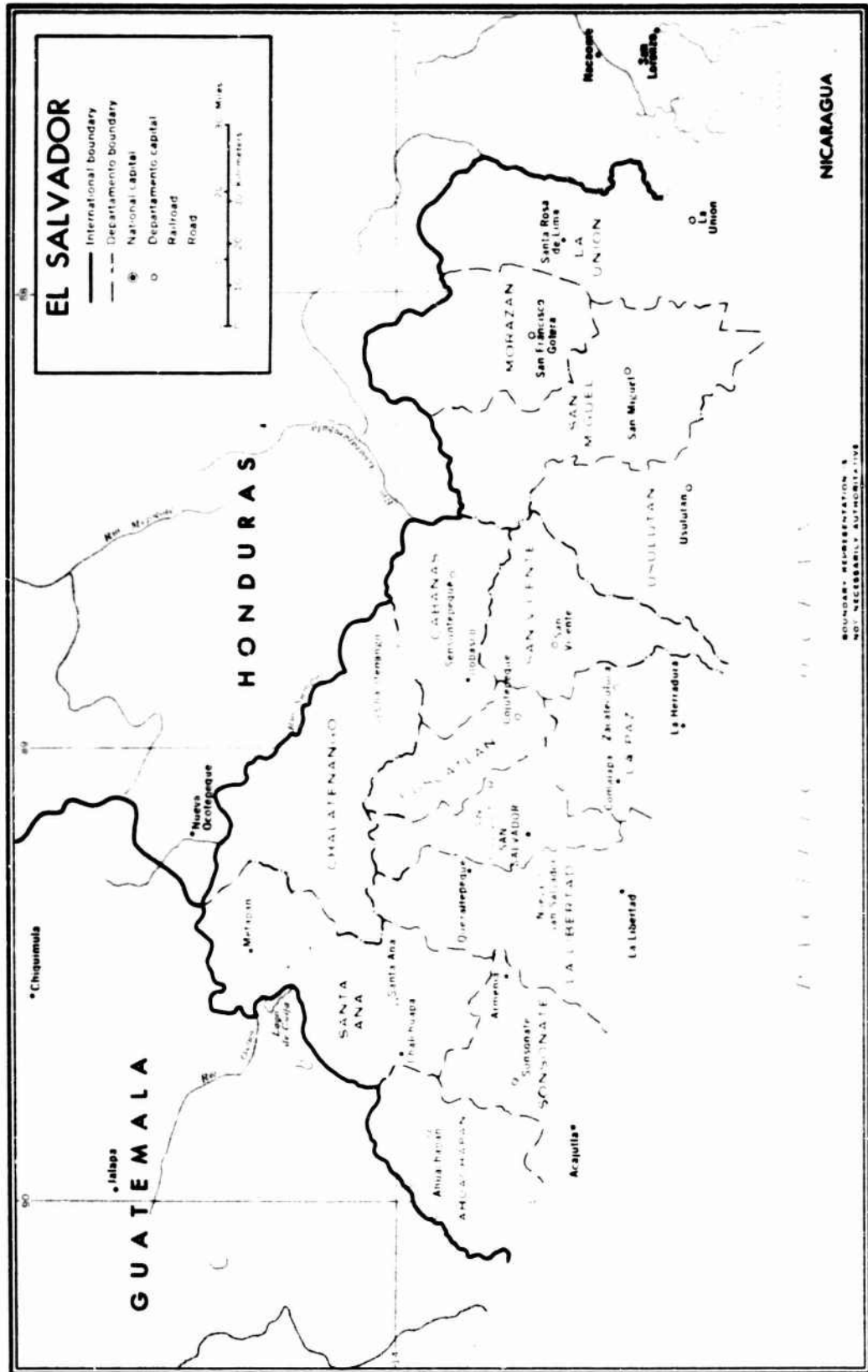


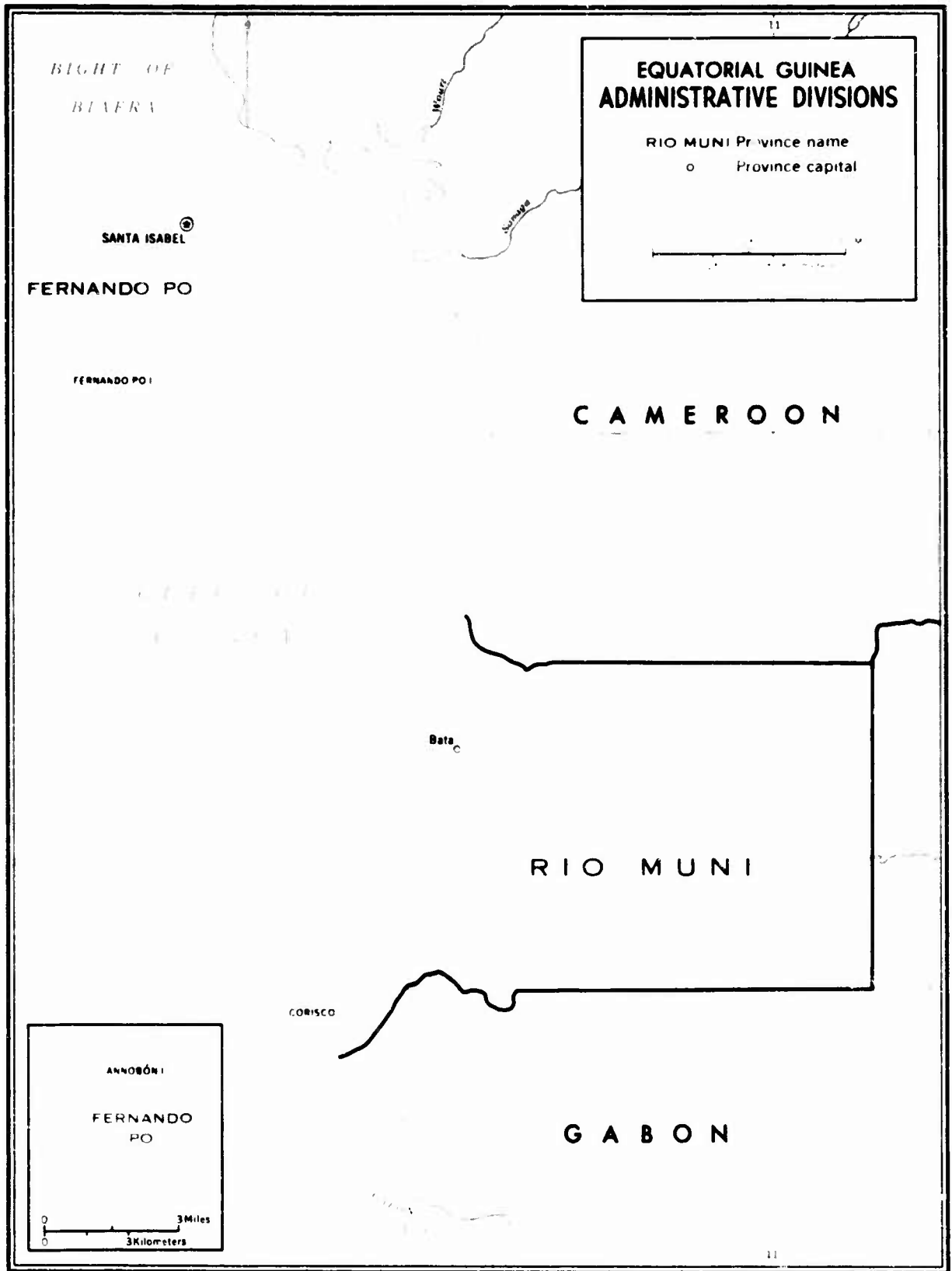




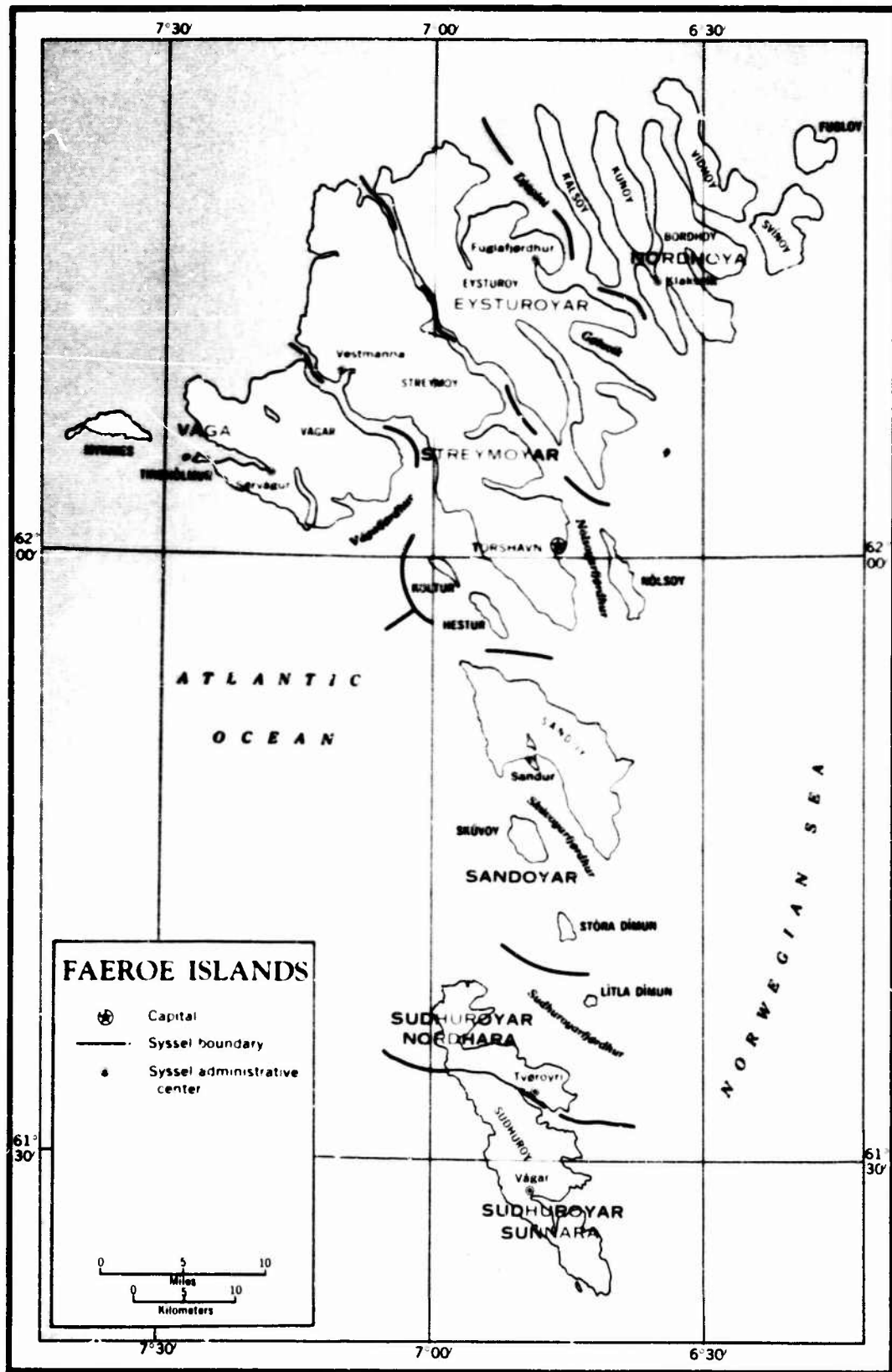


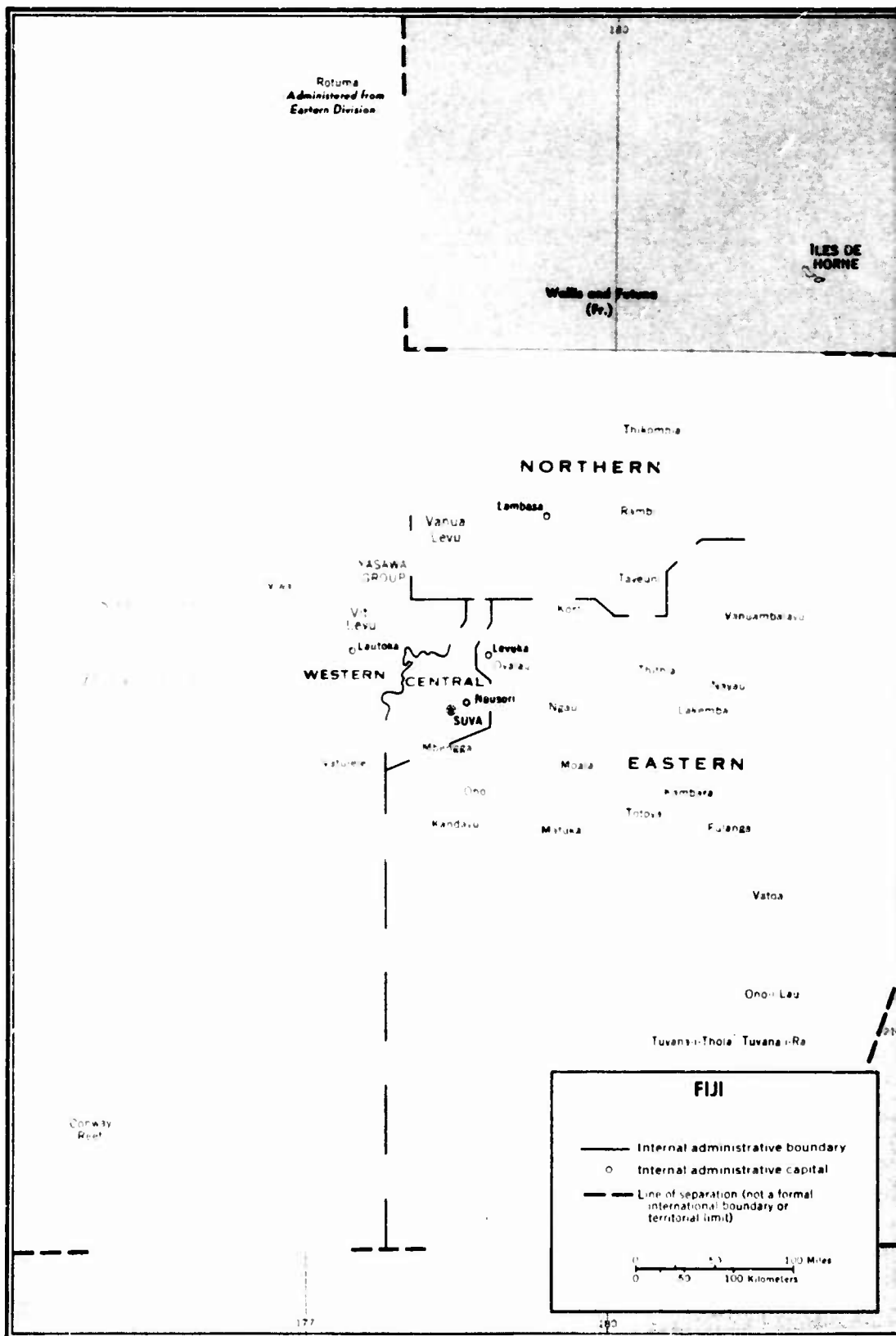
Base 78964 10-70



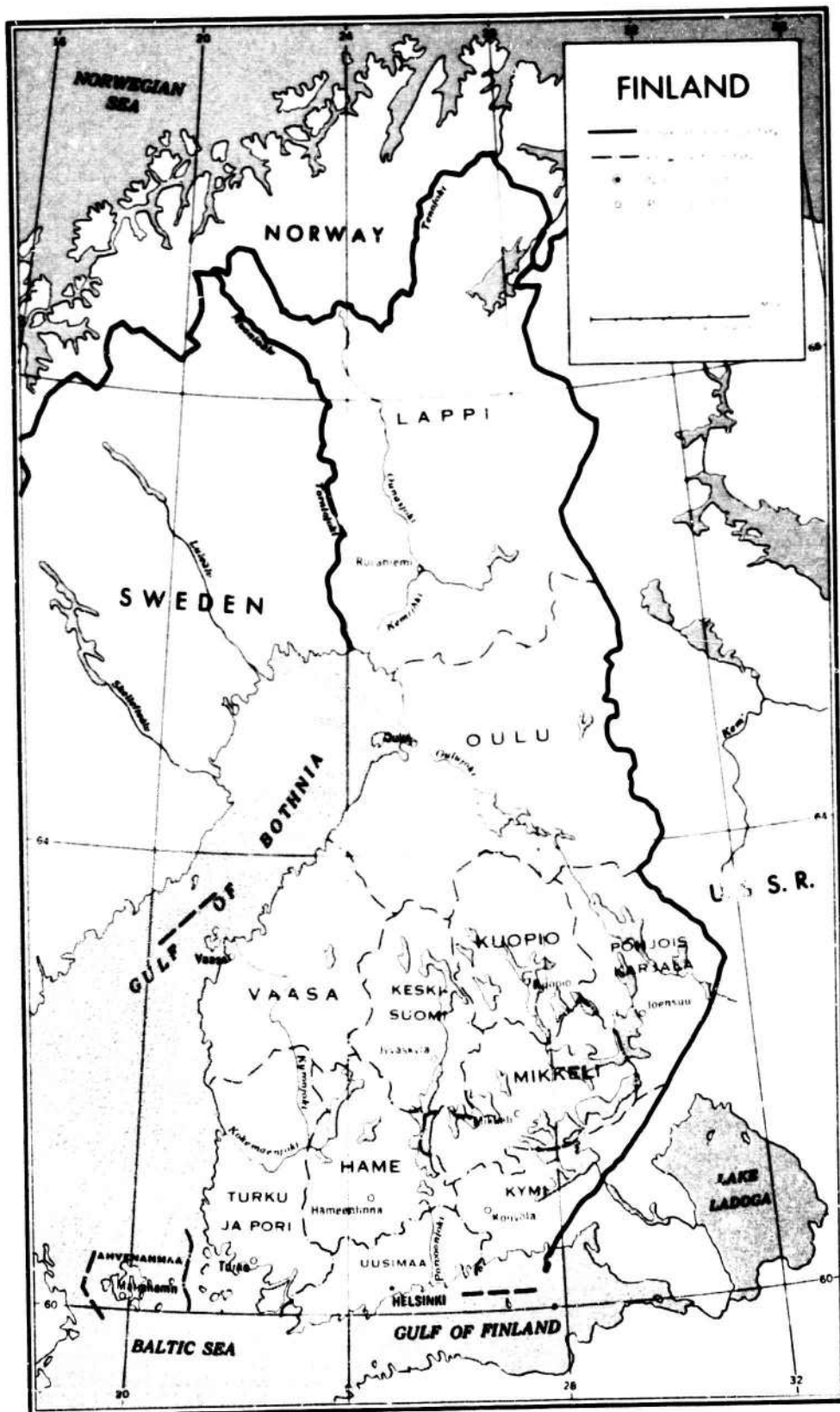


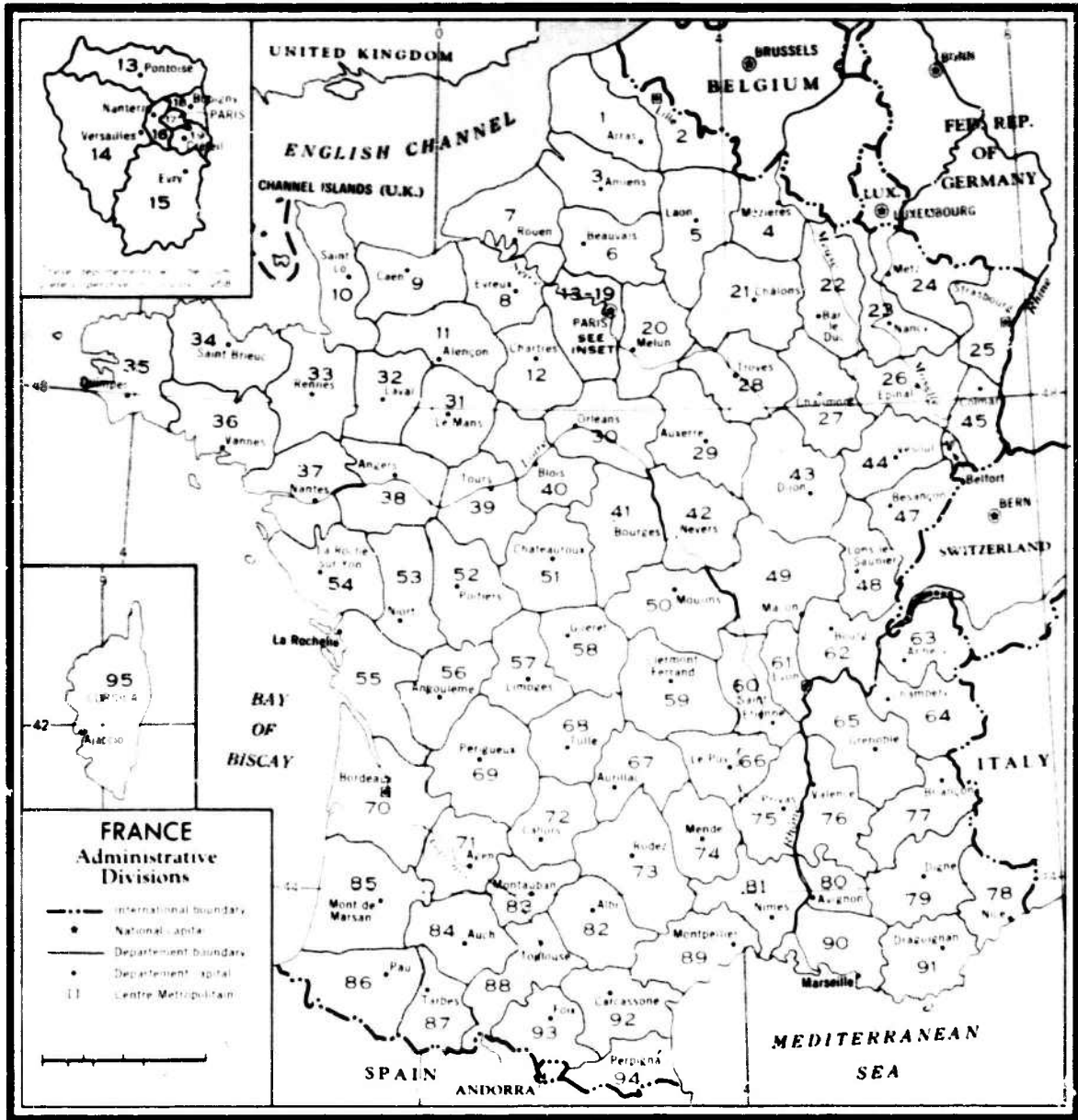
59151 3-69





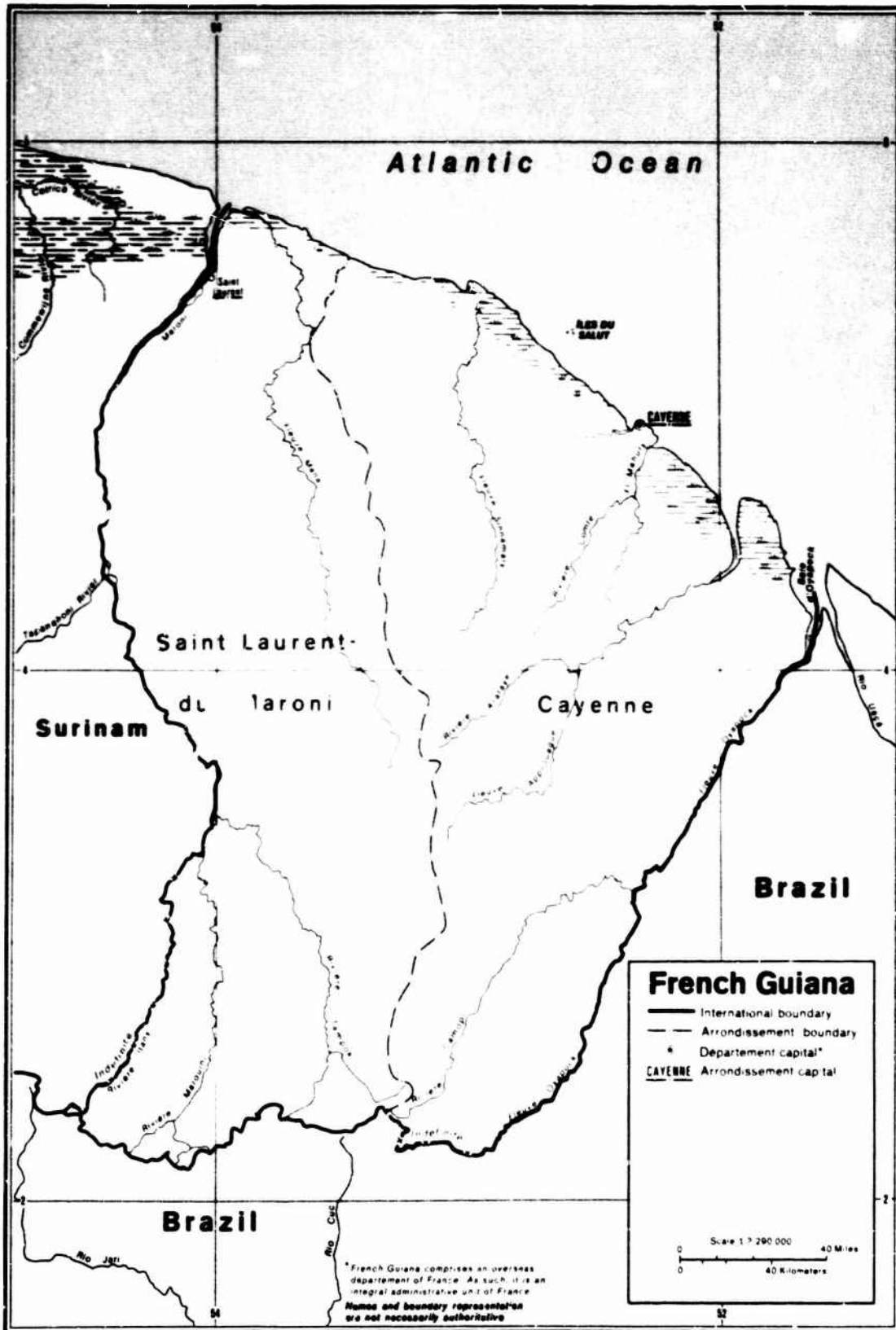
77440 11-70

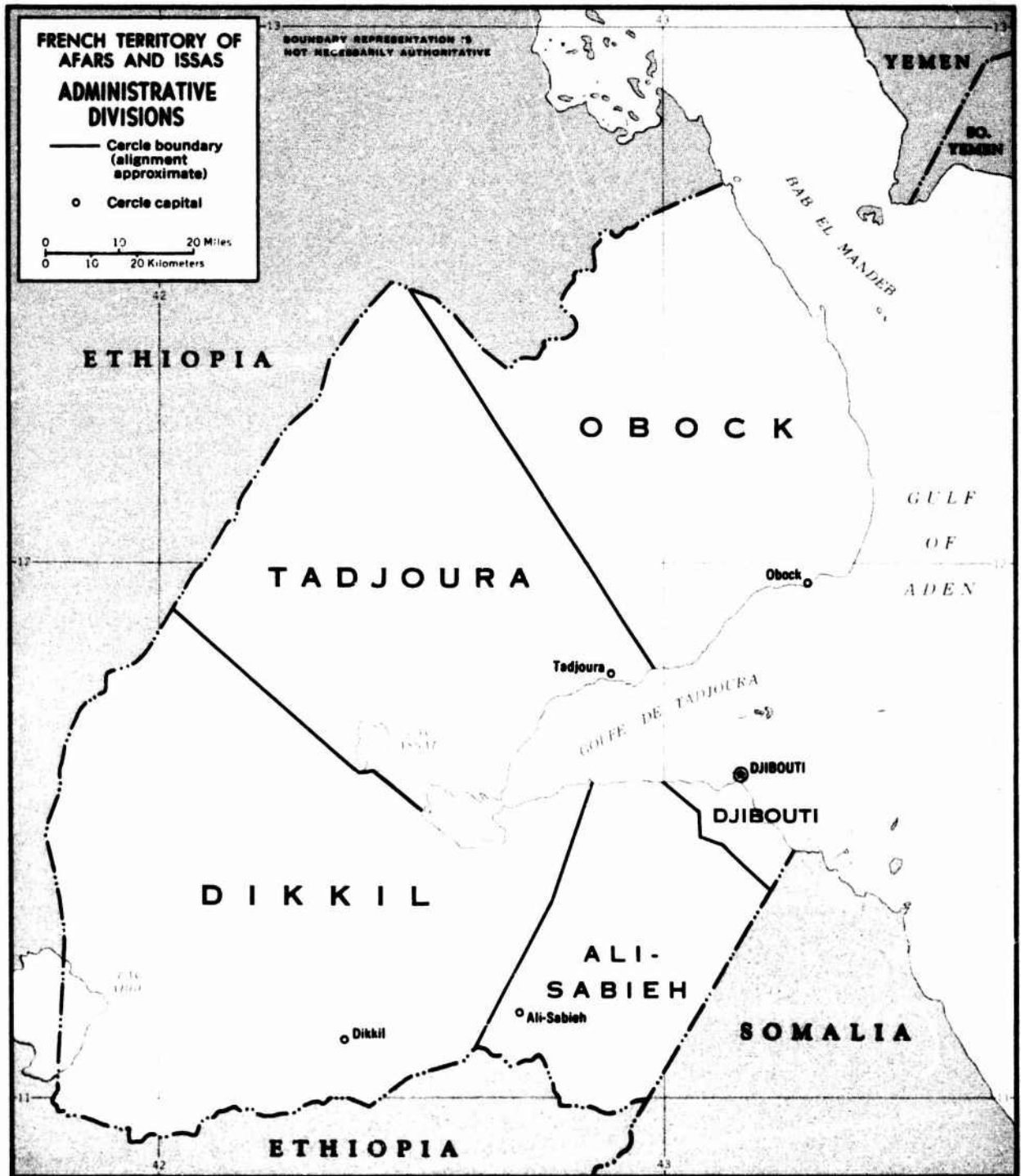




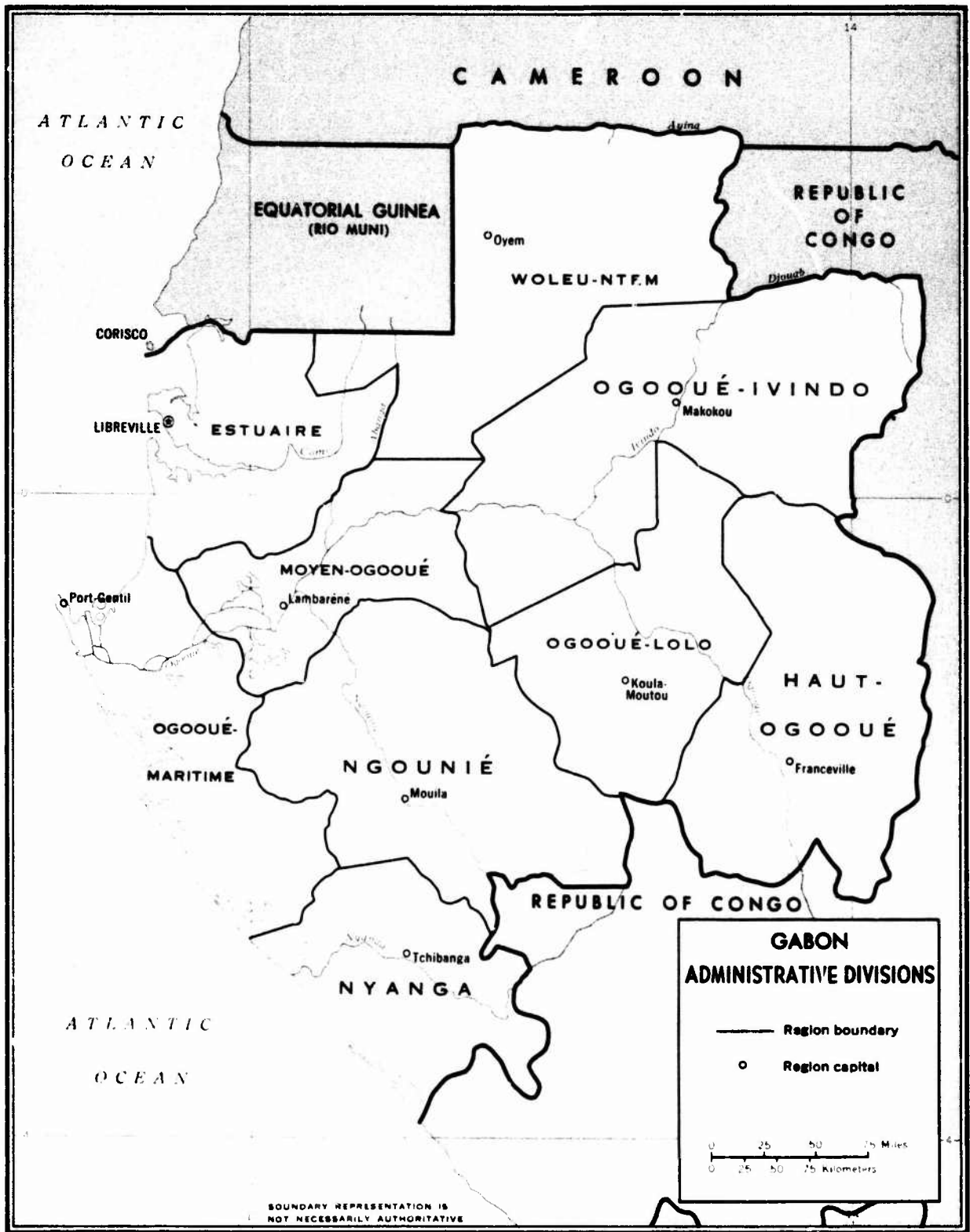
INDEX TO DEPARTEMENTS

1. PARIS	21. CHALONS	41. BOURGES	61. LYON
2. YVELS	22. NANCY	42. NEVERS	62. NANCY
3. SEINE-SAINE-DENIS	23. METZ	43. DIJON	63. ANNECY
4. SEINE-SAINE-DENIS	24. STRASBOURG	44. YVELS	64. GRENoble
5. SEINE-SAINE-DENIS	25. MOSELLE	45. COCOTTE	65. GRENoble
6. SEINE-SAINE-DENIS	26. RHODAN	46. GERS	66. LE PUY
7. SEINE-SAINE-DENIS	27. SAONE-ET-LOIRE	47. BEZANCON	67. AURILLAC
8. SEINE-SAINE-DENIS	28. YONNE	48. LONS LE SAUNIER	68. JULIE
9. SEINE-SAINE-DENIS	29. AUBE	49. MAJON	69. PERIGUEUX
10. SEINE-SAINE-DENIS	30. SEINE-SAINE-DENIS	50. MOULINS	70. BORDEAUX
11. SEINE-SAINE-DENIS	31. LE MANS	51. CHATEAURoux	71. AVEN
12. SEINE-SAINE-DENIS	32. LAIRAL	52. PUY-DE-DOME	72. CANTON
13. SEINE-SAINE-DENIS	33. SEINE-SAINE-DENIS	53. NANT	73. RODEZ
14. SEINE-SAINE-DENIS	34. SEINE-SAINE-DENIS	54. LA ROCHELLE	74. MENDE
15. SEINE-SAINE-DENIS	35. SEINE-SAINE-DENIS	55. ANGOULEME	75. PUY-DE-DOME
16. SEINE-SAINE-DENIS	36. SEINE-SAINE-DENIS	56. ANGOULEME	76. VALENTIG
17. SEINE-SAINE-DENIS	37. SEINE-SAINE-DENIS	57. LIMOUX	77. DIJON
18. SEINE-SAINE-DENIS	38. SEINE-SAINE-DENIS	58. GUERET	78. NIMES
19. SEINE-SAINE-DENIS	39. SEINE-SAINE-DENIS	59. VERMONT-FERDINAND	79. DRAGONNE
20. SEINE-SAINE-DENIS	40. SEINE-SAINE-DENIS	60. SAINT-ETIENNE	80. AVIGNON
21. SEINE-SAINE-DENIS	41. SEINE-SAINE-DENIS	61. SEINE-SAINE-DENIS	81. NIMES
22. SEINE-SAINE-DENIS	42. SEINE-SAINE-DENIS	62. SEINE-SAINE-DENIS	82. MONTPELLIER
23. SEINE-SAINE-DENIS	43. SEINE-SAINE-DENIS	63. SEINE-SAINE-DENIS	83. MONTPELLIER
24. SEINE-SAINE-DENIS	44. SEINE-SAINE-DENIS	64. SEINE-SAINE-DENIS	84. AUCH
25. SEINE-SAINE-DENIS	45. SEINE-SAINE-DENIS	65. SEINE-SAINE-DENIS	85. MONT-DE-MARSON
26. SEINE-SAINE-DENIS	46. SEINE-SAINE-DENIS	66. SEINE-SAINE-DENIS	86. PAU
27. SEINE-SAINE-DENIS	47. SEINE-SAINE-DENIS	67. SEINE-SAINE-DENIS	87. TARBES
28. SEINE-SAINE-DENIS	48. SEINE-SAINE-DENIS	68. SEINE-SAINE-DENIS	88. TOULOUSE
29. SEINE-SAINE-DENIS	49. SEINE-SAINE-DENIS	69. SEINE-SAINE-DENIS	89. MONTPELLIER
30. SEINE-SAINE-DENIS	50. SEINE-SAINE-DENIS	70. SEINE-SAINE-DENIS	90. AVIGNON
31. SEINE-SAINE-DENIS	51. SEINE-SAINE-DENIS	71. SEINE-SAINE-DENIS	91. DRAGONNE
32. SEINE-SAINE-DENIS	52. SEINE-SAINE-DENIS	72. SEINE-SAINE-DENIS	92. CARCASSONE
33. SEINE-SAINE-DENIS	53. SEINE-SAINE-DENIS	73. SEINE-SAINE-DENIS	93. FOIX
34. SEINE-SAINE-DENIS	54. SEINE-SAINE-DENIS	74. SEINE-SAINE-DENIS	94. PERPIGNA
35. SEINE-SAINE-DENIS	55. SEINE-SAINE-DENIS	75. SEINE-SAINE-DENIS	
36. SEINE-SAINE-DENIS	56. SEINE-SAINE-DENIS	76. SEINE-SAINE-DENIS	
37. SEINE-SAINE-DENIS	57. SEINE-SAINE-DENIS	77. SEINE-SAINE-DENIS	
38. SEINE-SAINE-DENIS	58. SEINE-SAINE-DENIS	78. SEINE-SAINE-DENIS	
39. SEINE-SAINE-DENIS	59. SEINE-SAINE-DENIS	79. SEINE-SAINE-DENIS	
40. SEINE-SAINE-DENIS	60. SEINE-SAINE-DENIS	80. SEINE-SAINE-DENIS	
41. SEINE-SAINE-DENIS	61. SEINE-SAINE-DENIS	81. SEINE-SAINE-DENIS	
42. SEINE-SAINE-DENIS	62. SEINE-SAINE-DENIS	82. SEINE-SAINE-DENIS	
43. SEINE-SAINE-DENIS	63. SEINE-SAINE-DENIS	83. SEINE-SAINE-DENIS	
44. SEINE-SAINE-DENIS	64. SEINE-SAINE-DENIS	84. SEINE-SAINE-DENIS	
45. SEINE-SAINE-DENIS	65. SEINE-SAINE-DENIS	85. SEINE-SAINE-DENIS	
46. SEINE-SAINE-DENIS	66. SEINE-SAINE-DENIS	86. SEINE-SAINE-DENIS	
47. SEINE-SAINE-DENIS	67. SEINE-SAINE-DENIS	87. SEINE-SAINE-DENIS	
48. SEINE-SAINE-DENIS	68. SEINE-SAINE-DENIS	88. SEINE-SAINE-DENIS	
49. SEINE-SAINE-DENIS	69. SEINE-SAINE-DENIS	89. SEINE-SAINE-DENIS	
50. SEINE-SAINE-DENIS	70. SEINE-SAINE-DENIS	90. SEINE-SAINE-DENIS	
51. SEINE-SAINE-DENIS	71. SEINE-SAINE-DENIS	91. SEINE-SAINE-DENIS	
52. SEINE-SAINE-DENIS	72. SEINE-SAINE-DENIS	92. SEINE-SAINE-DENIS	
53. SEINE-SAINE-DENIS	73. SEINE-SAINE-DENIS	93. SEINE-SAINE-DENIS	
54. SEINE-SAINE-DENIS	74. SEINE-SAINE-DENIS	94. SEINE-SAINE-DENIS	
55. SEINE-SAINE-DENIS	75. SEINE-SAINE-DENIS		
56. SEINE-SAINE-DENIS	76. SEINE-SAINE-DENIS		
57. SEINE-SAINE-DENIS	77. SEINE-SAINE-DENIS		
58. SEINE-SAINE-DENIS	78. SEINE-SAINE-DENIS		
59. SEINE-SAINE-DENIS	79. SEINE-SAINE-DENIS		
60. SEINE-SAINE-DENIS	80. SEINE-SAINE-DENIS		
61. SEINE-SAINE-DENIS	81. SEINE-SAINE-DENIS		
62. SEINE-SAINE-DENIS	82. SEINE-SAINE-DENIS		
63. SEINE-SAINE-DENIS	83. SEINE-SAINE-DENIS		
64. SEINE-SAINE-DENIS	84. SEINE-SAINE-DENIS		
65. SEINE-SAINE-DENIS	85. SEINE-SAINE-DENIS		
66. SEINE-SAINE-DENIS	86. SEINE-SAINE-DENIS		
67. SEINE-SAINE-DENIS	87. SEINE-SAINE-DENIS		
68. SEINE-SAINE-DENIS	88. SEINE-SAINE-DENIS		
69. SEINE-SAINE-DENIS	89. SEINE-SAINE-DENIS		
70. SEINE-SAINE-DENIS	90. SEINE-SAINE-DENIS		
71. SEINE-SAINE-DENIS	91. SEINE-SAINE-DENIS		
72. SEINE-SAINE-DENIS	92. SEINE-SAINE-DENIS		
73. SEINE-SAINE-DENIS	93. SEINE-SAINE-DENIS		
74. SEINE-SAINE-DENIS	94. SEINE-SAINE-DENIS		
75. SEINE-SAINE-DENIS			
76. SEINE-SAINE-DENIS			
77. SEINE-SAINE-DENIS			
78. SEINE-SAINE-DENIS			
79. SEINE-SAINE-DENIS			
80. SEINE-SAINE-DENIS			
81. SEINE-SAINE-DENIS			
82. SEINE-SAINE-DENIS			
83. SEINE-SAINE-DENIS			
84. SEINE-SAINE-DENIS			
85. SEINE-SAINE-DENIS			
86. SEINE-SAINE-DENIS			
87. SEINE-SAINE-DENIS			
88. SEINE-SAINE-DENIS			
89. SEINE-SAINE-DENIS			
90. SEINE-SAINE-DENIS			
91. SEINE-SAINE-DENIS			
92. SEINE-SAINE-DENIS			
93. SEINE-SAINE-DENIS			
94. SEINE-SAINE-DENIS			





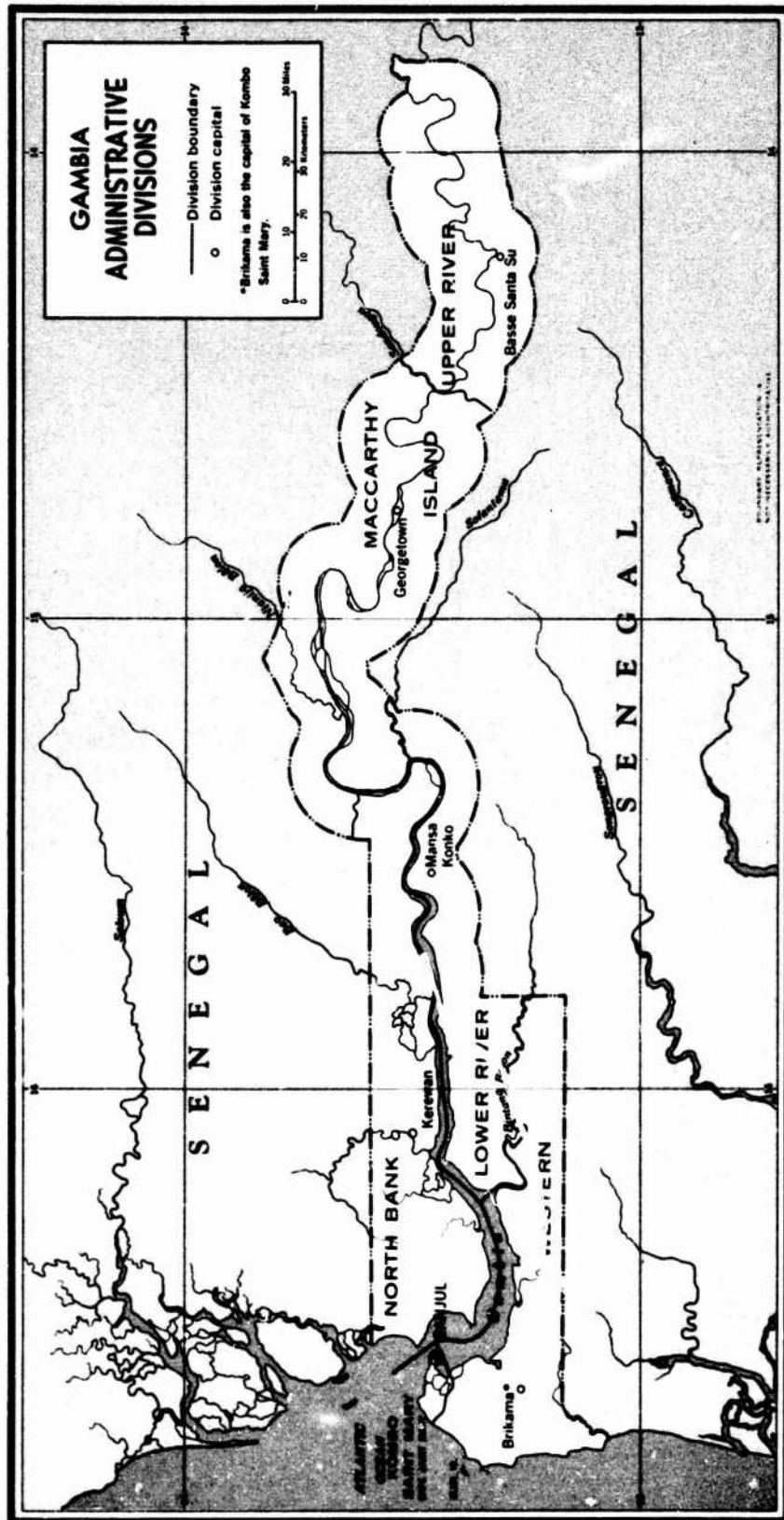
59153 12-68



59154 11-68

31 October 1975

DIAM 65-18D

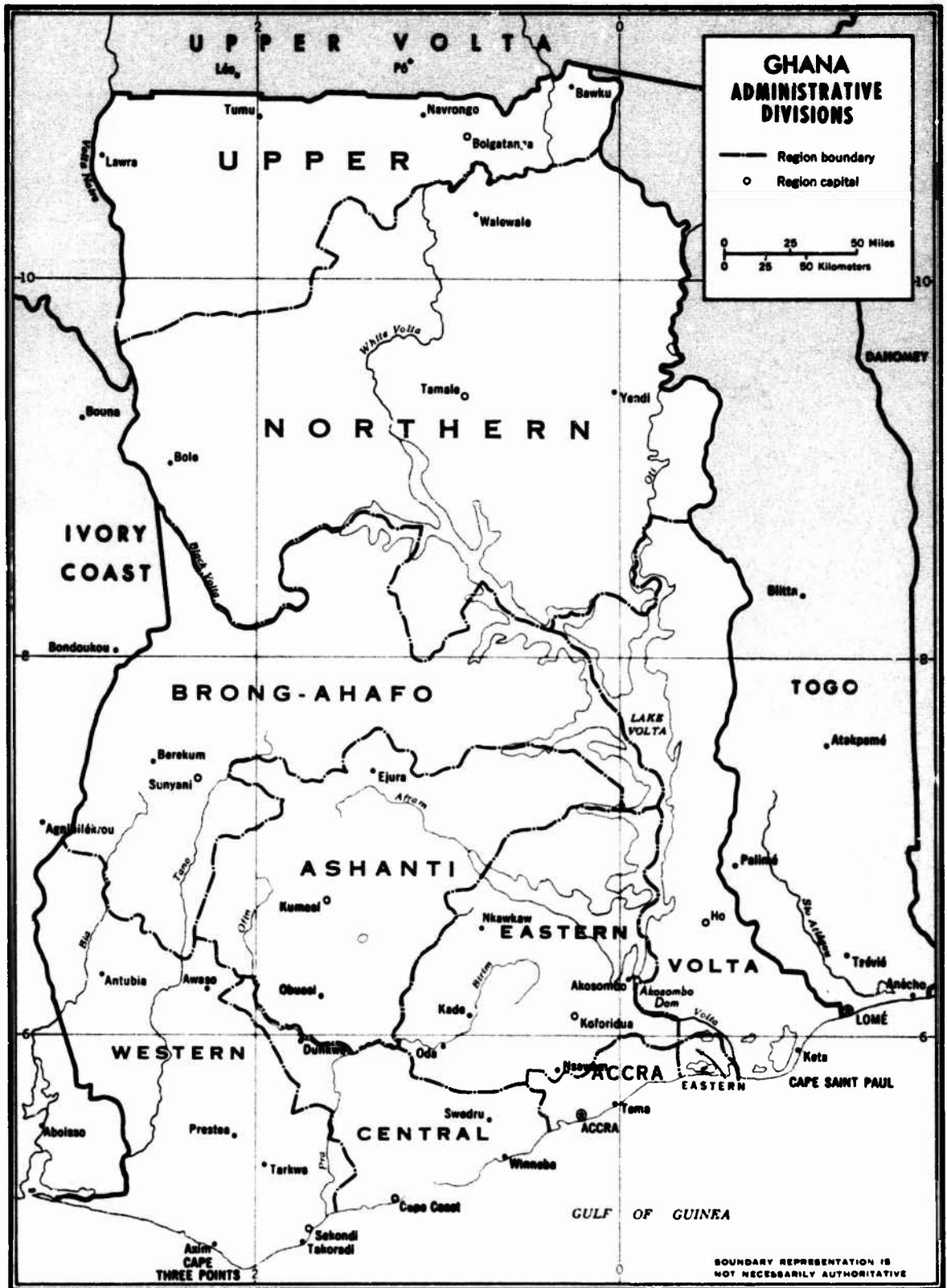


H-113

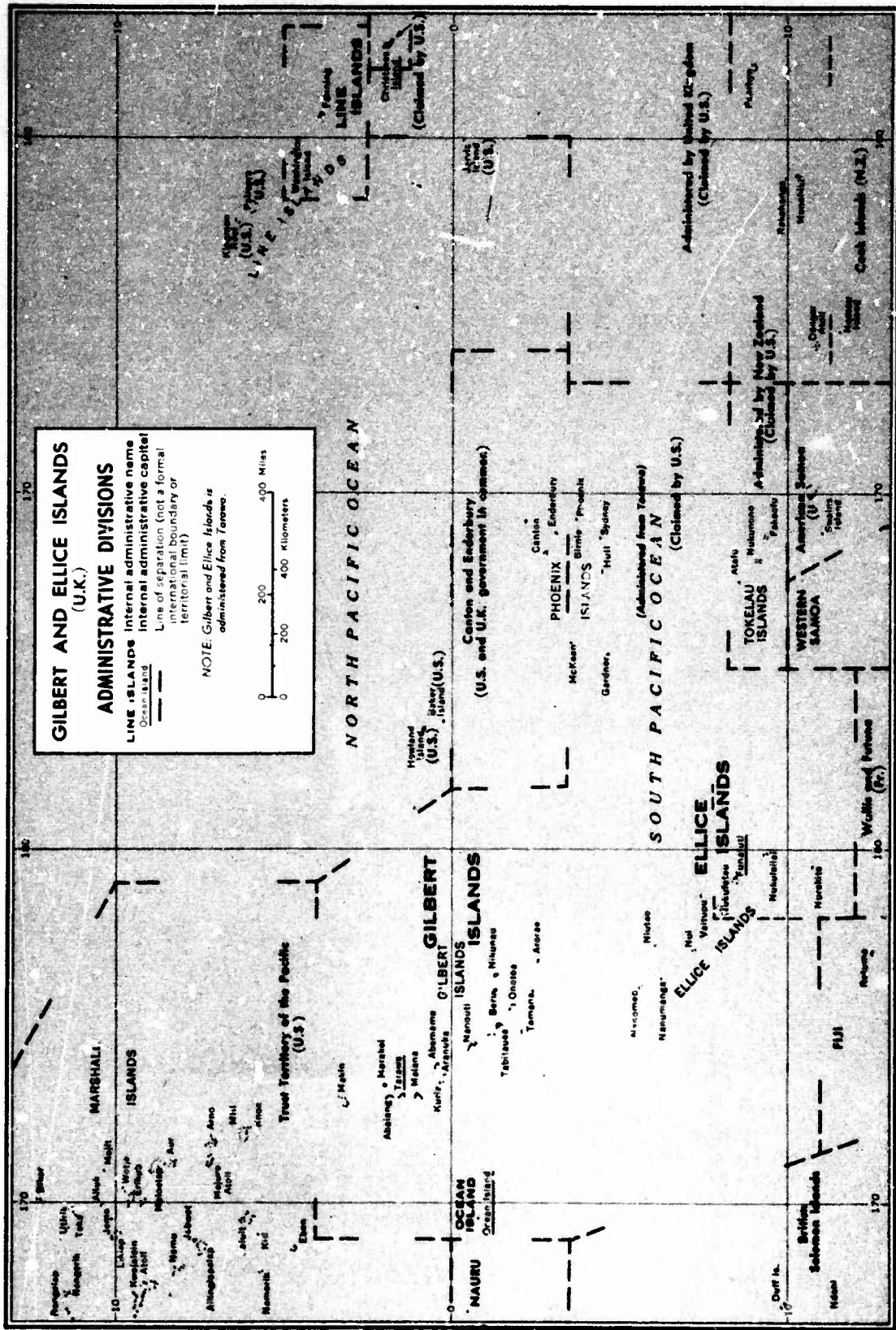


75074 3-70

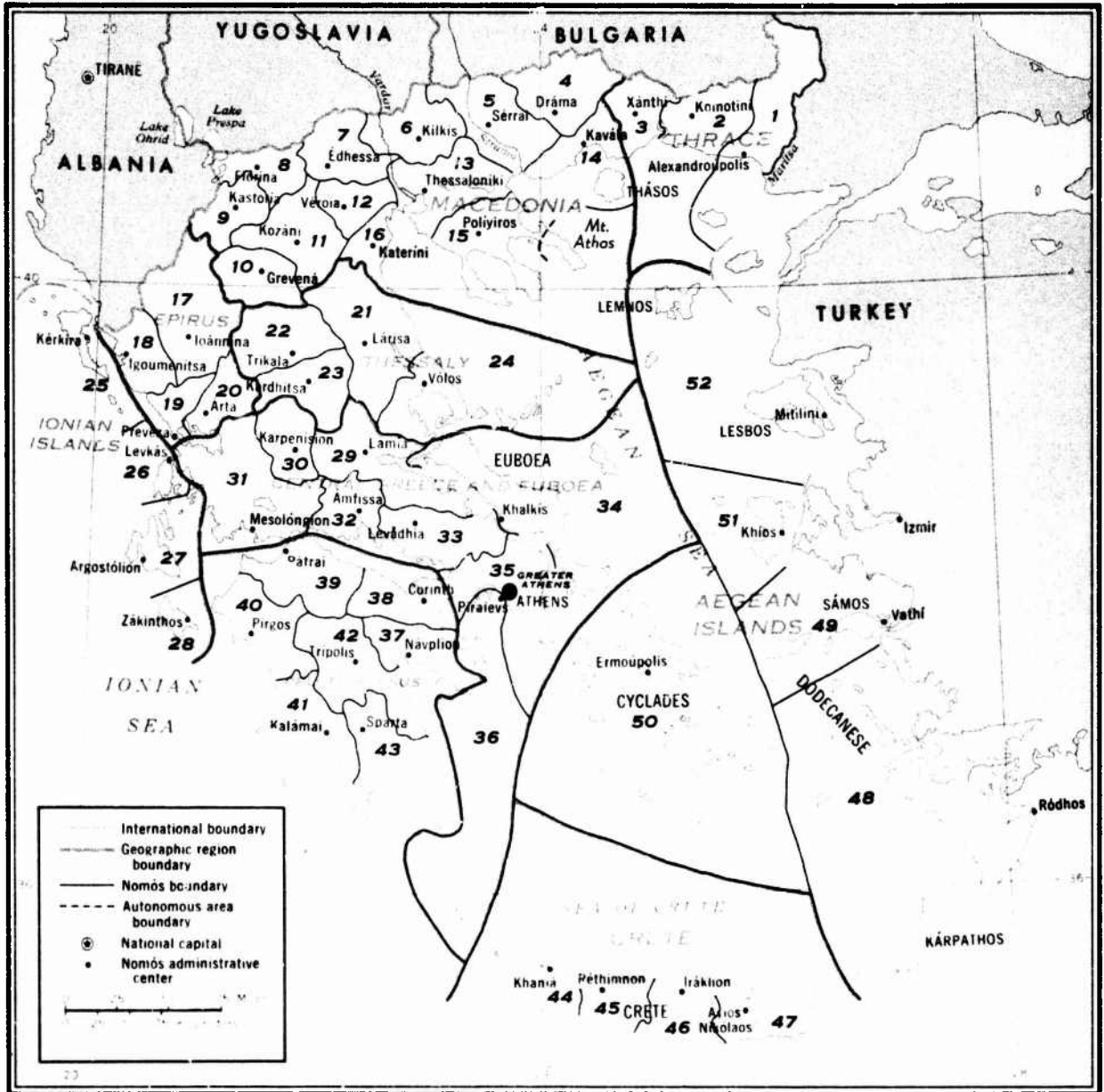
NAMES AND BOUNDARY REPRESENTATION ARE NOT NECESSARILY AUTHORITY



Base 57398 6-68



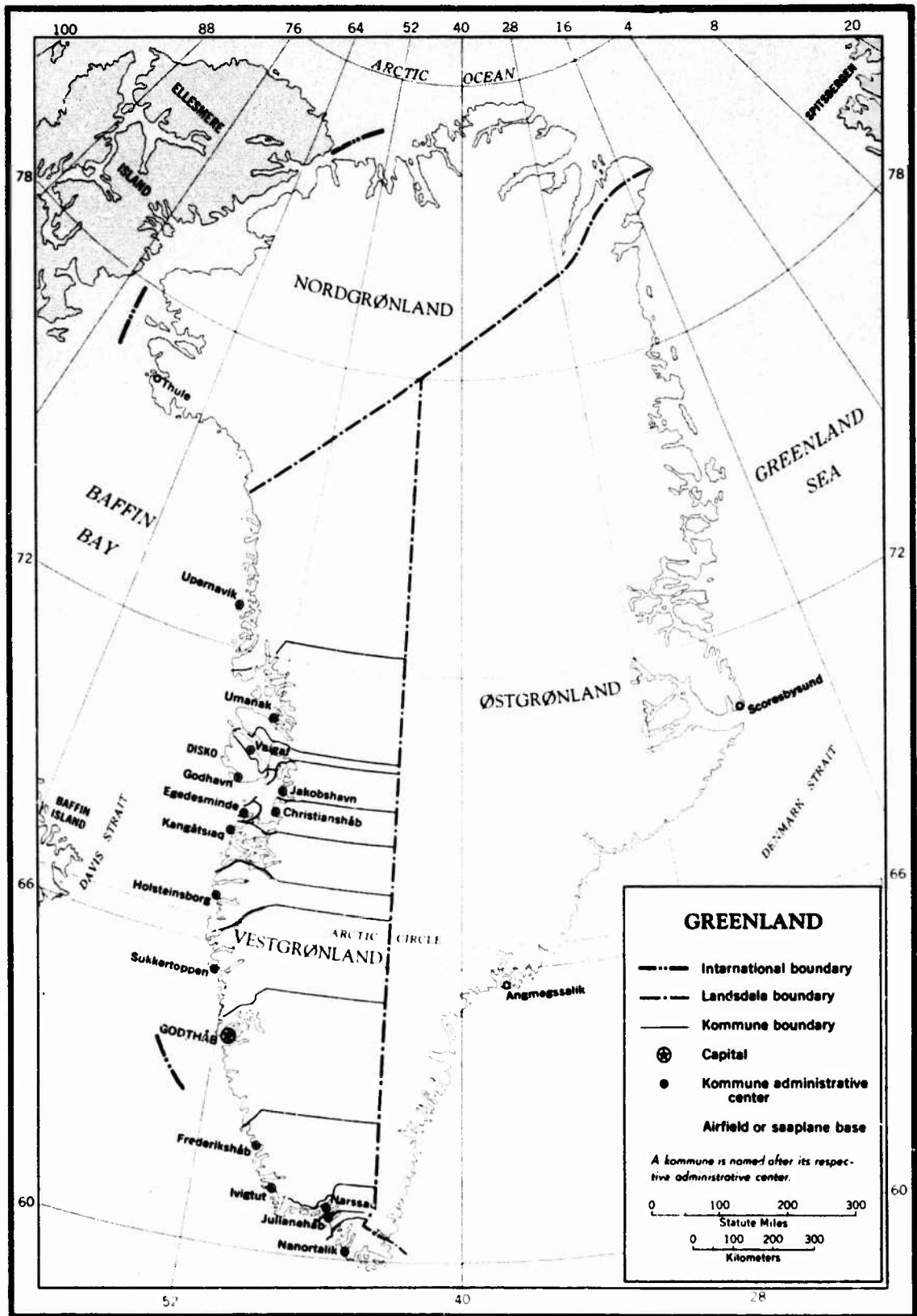
Greece: Administrative Divisions



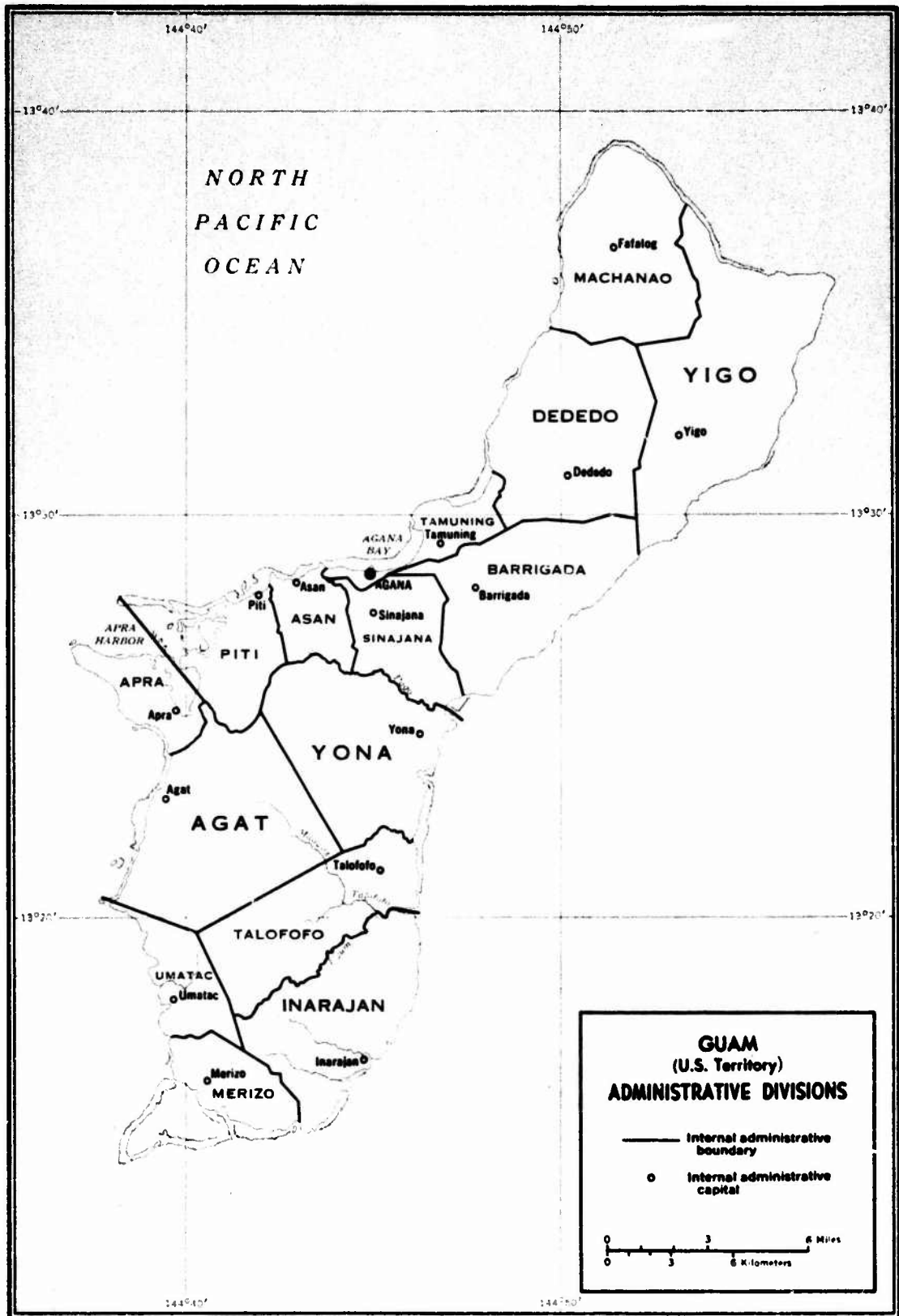
76779 9-69

NOMÓS INDEX					
1. Évros	11. Kozáni	22. Tríkala	32. Fókis	43. Lakonia	
2. Rodhópi	12. Imathia	23. Kardhítsa	33. Voiotía	44. Khanía	
3. Xánthi	13. Thessaloníkhi	24. Magnísia	34. Évvoia	45. Rethímni	
4. Dráma	14. Kavála	25. Kérkira	35. Attíki	46. Iráklion	
5. Sérrai	15. Khalkidhíki	26. Levkáia	36. Piraiévs	47. Lasithi	
6. Kilkis	16. Pieria	27. Kefallinia	37. Argolis	48. Dhodhekánisos	
7. Pélla	17. Ioánnina	28. Zákynthos	38. Korinthia	49. Sámos	
8. Flórina	18. Thesprotia	29. Fthiótis	39. Akhaia	50. Kikiádhes	
9. Kastoria	19. Préveza	30. Evritania	40. Ilia	51. Khios	
10. Grevena	20. Árta	31. Aitolia kai Akarnania	41. Messinia	52. Lésvos	
	21. Lárissa		42. Arkadhia		

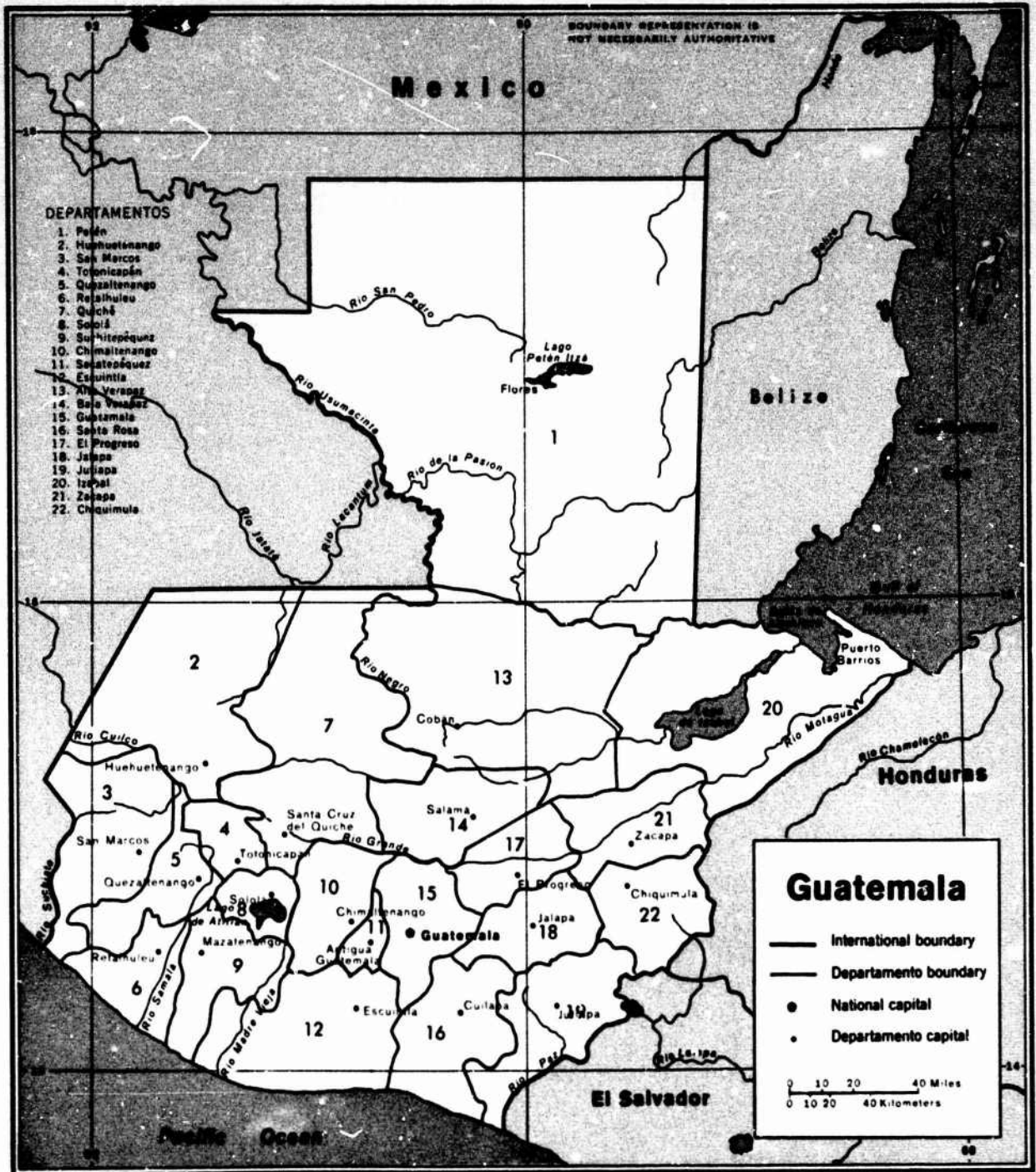
*Includes the autonomous area Áyios Óros (Mt. Athos)

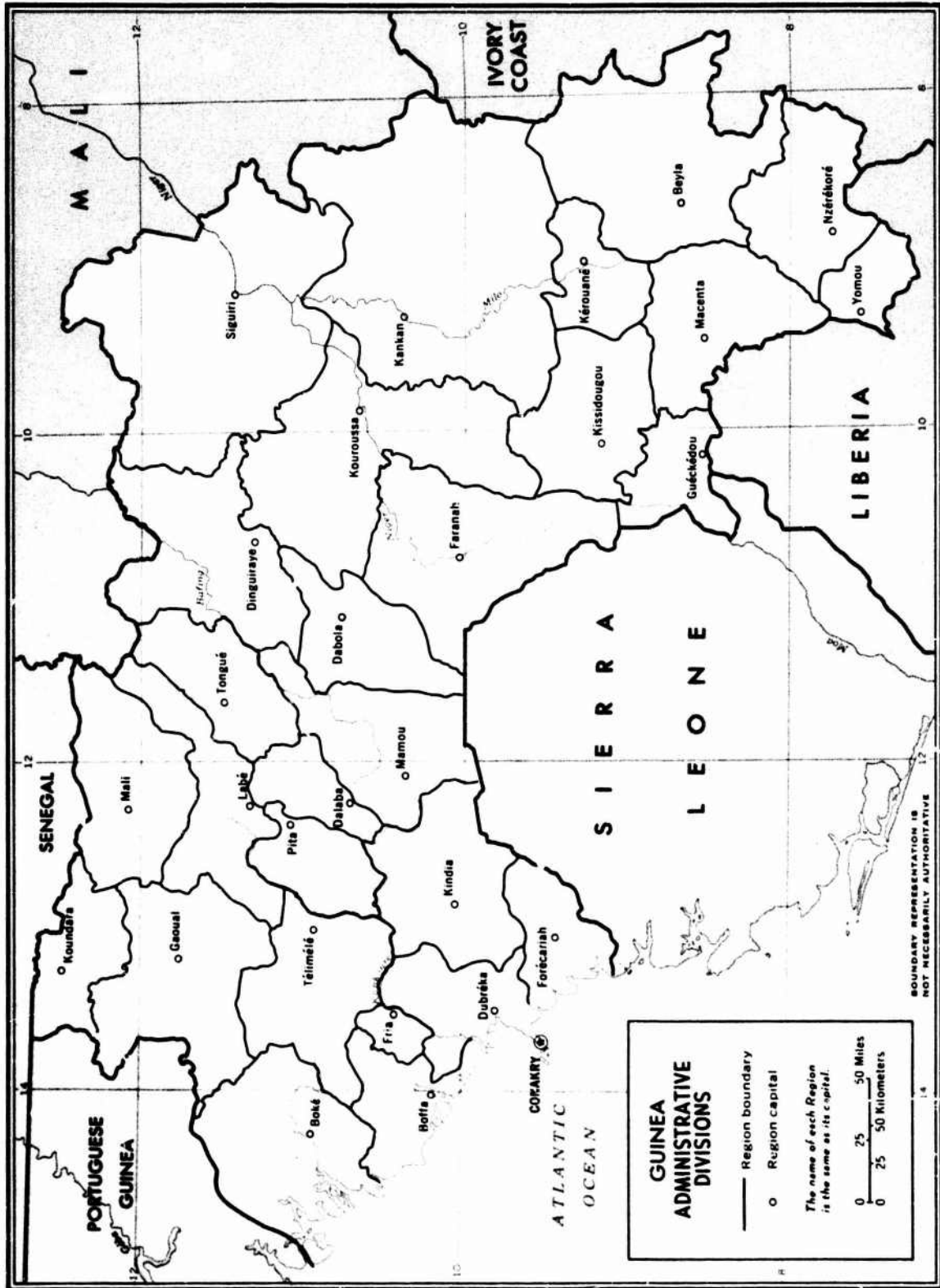


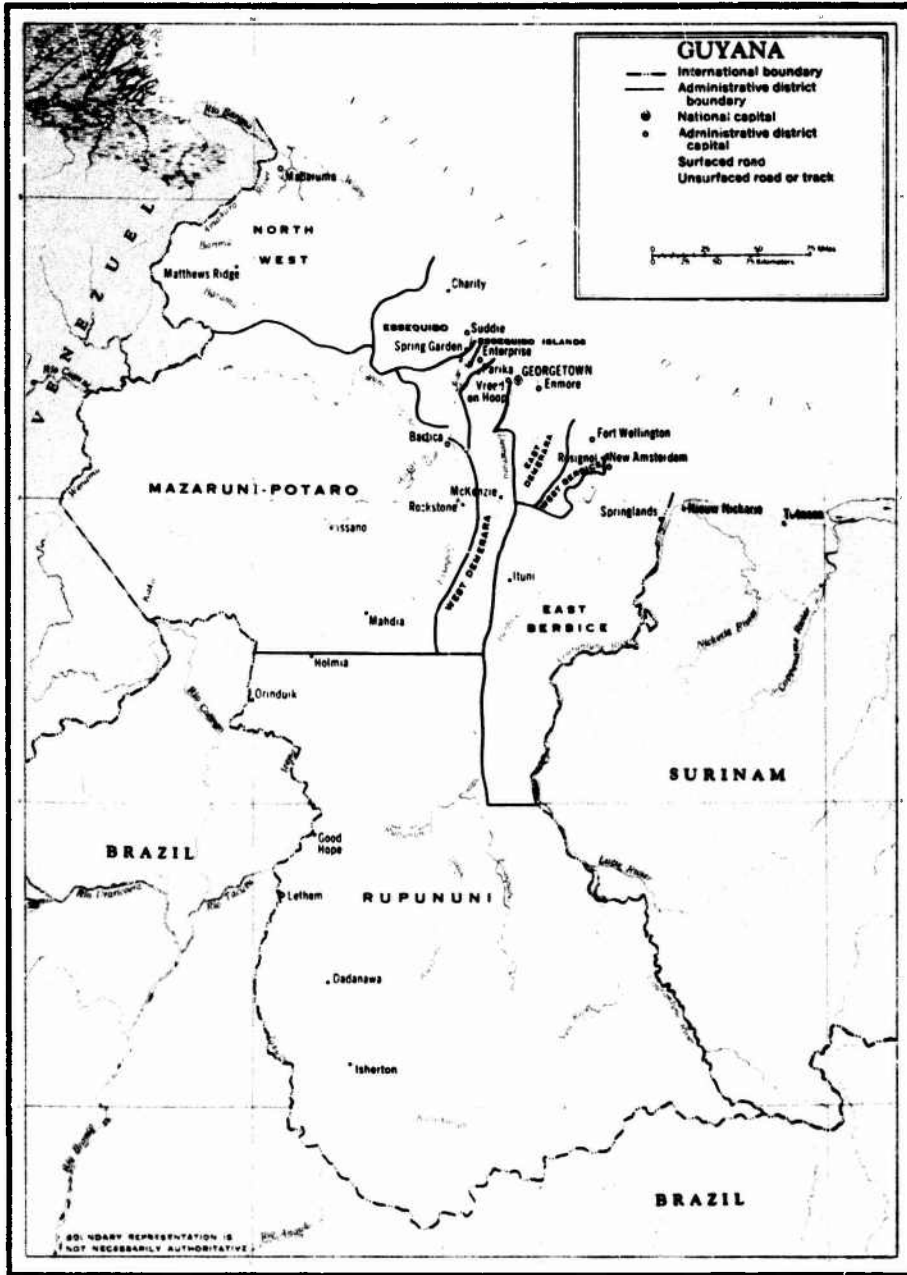
35991 2-62

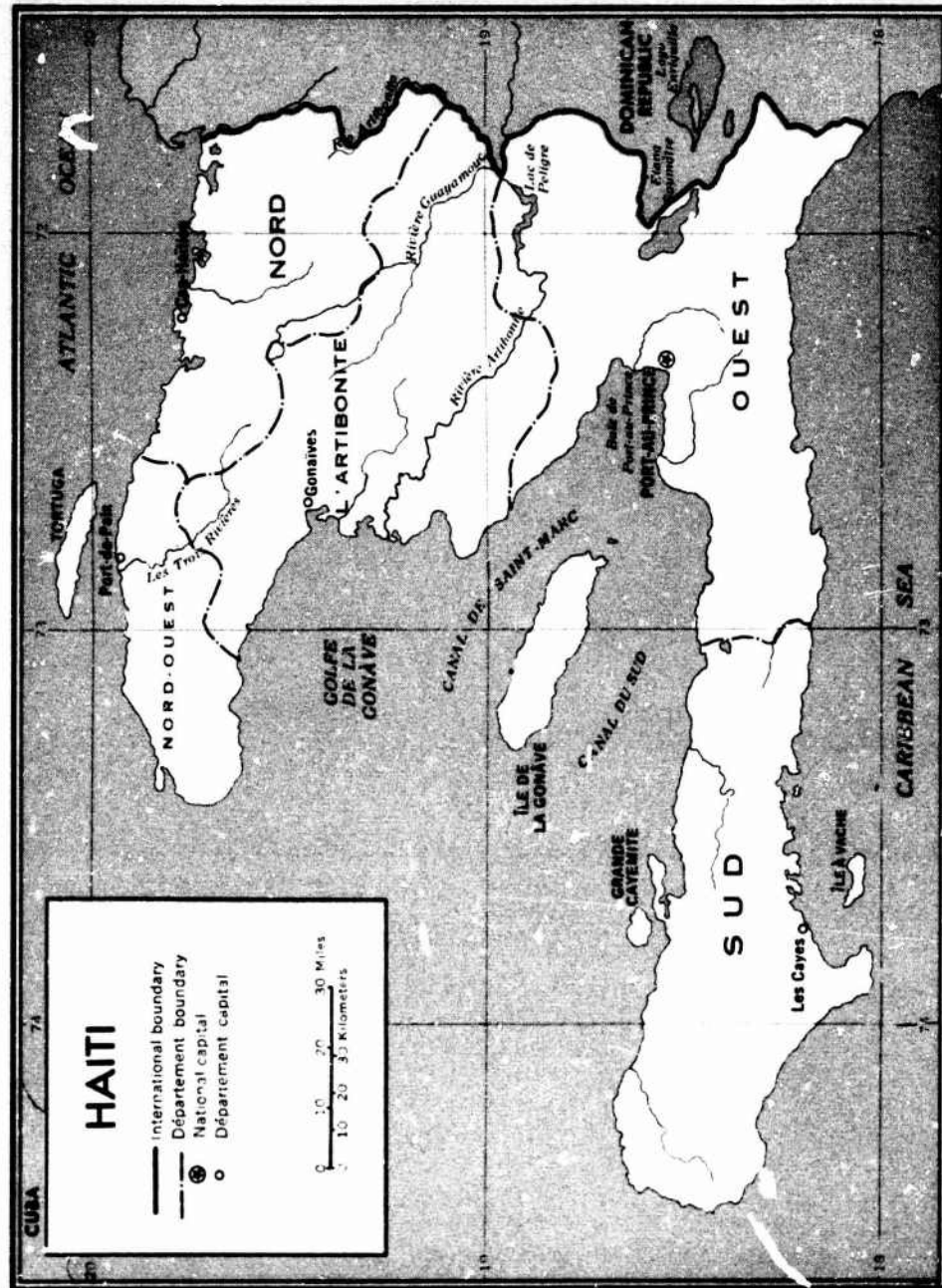


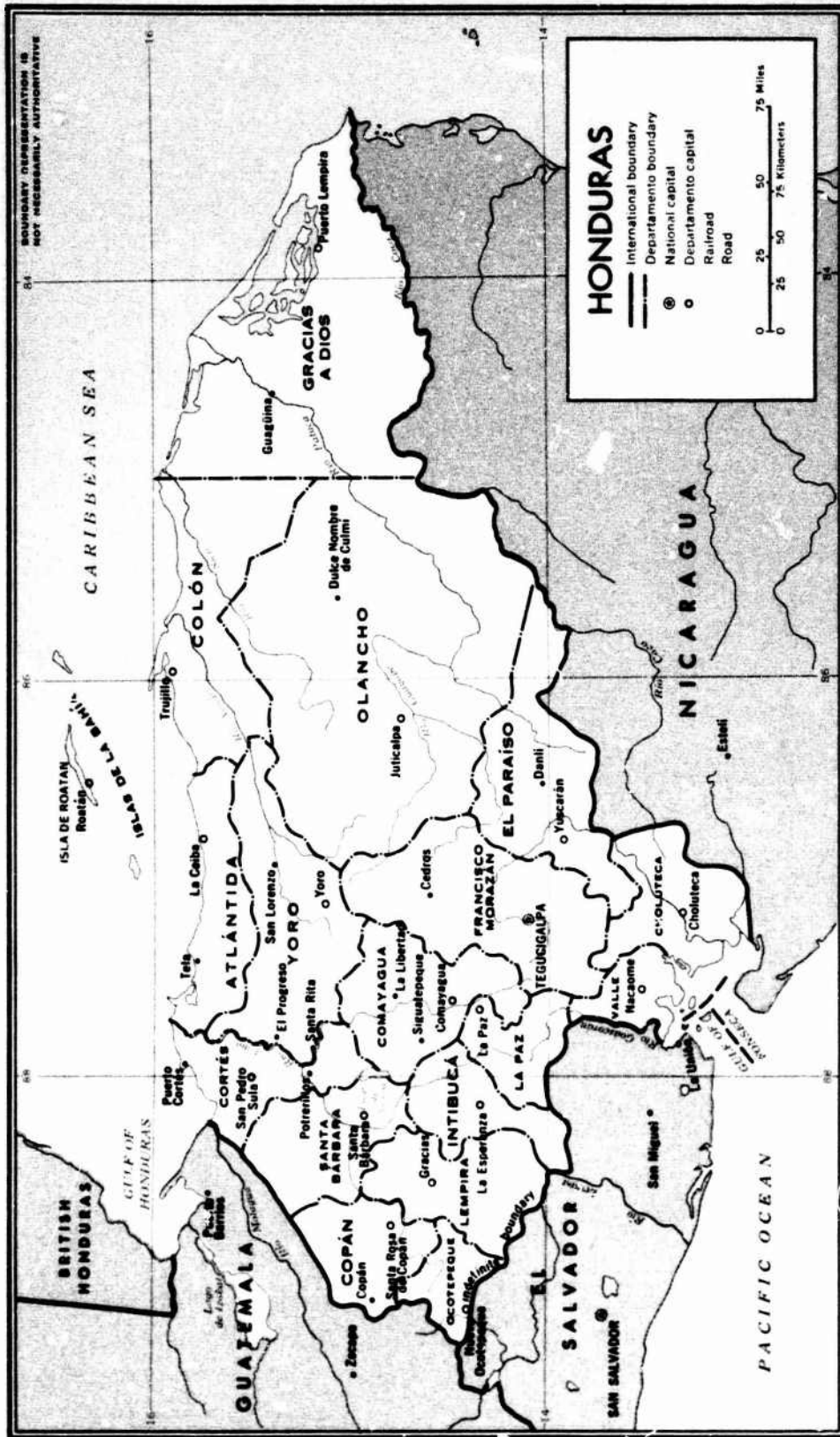
77443 8-70



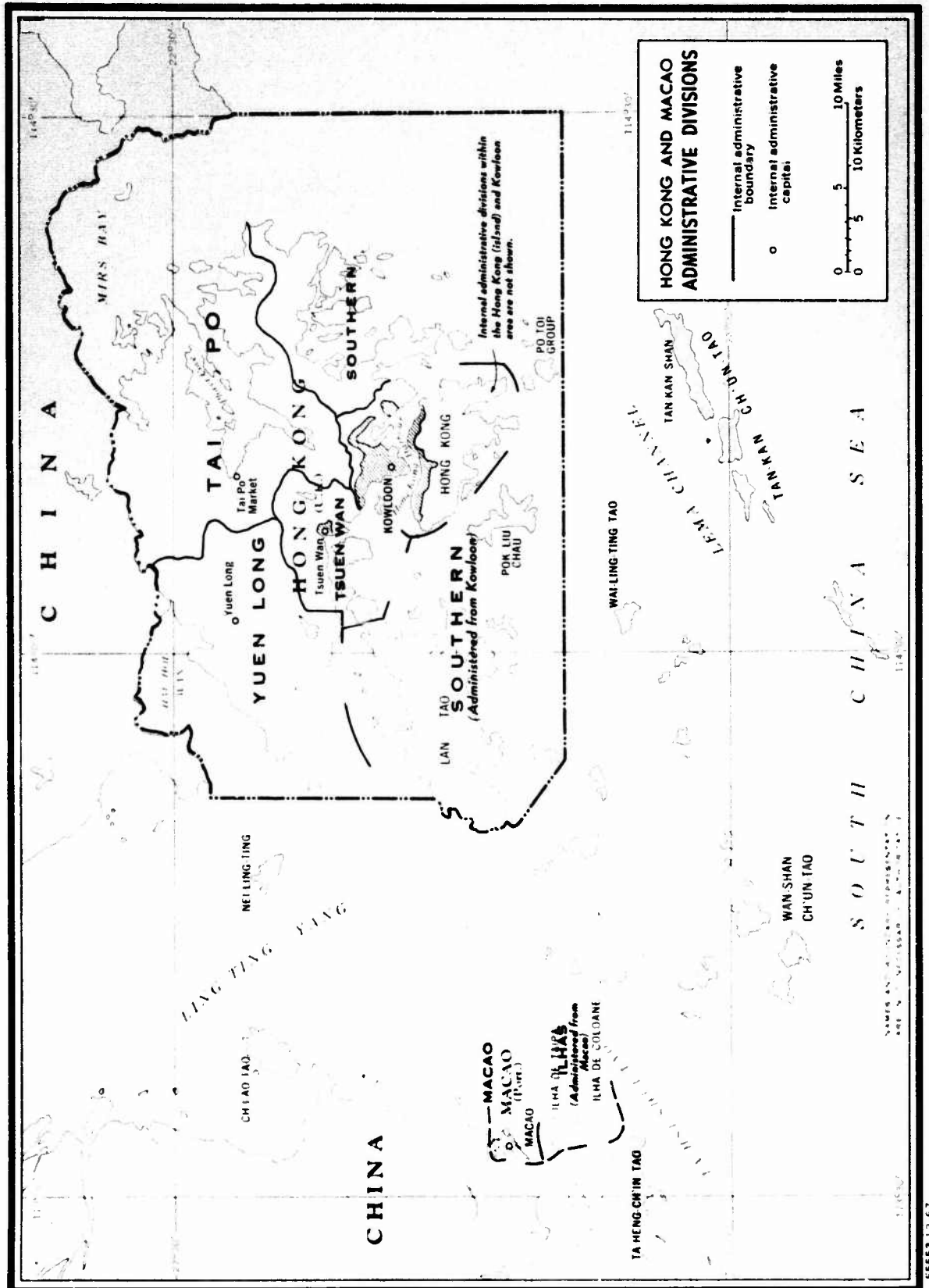


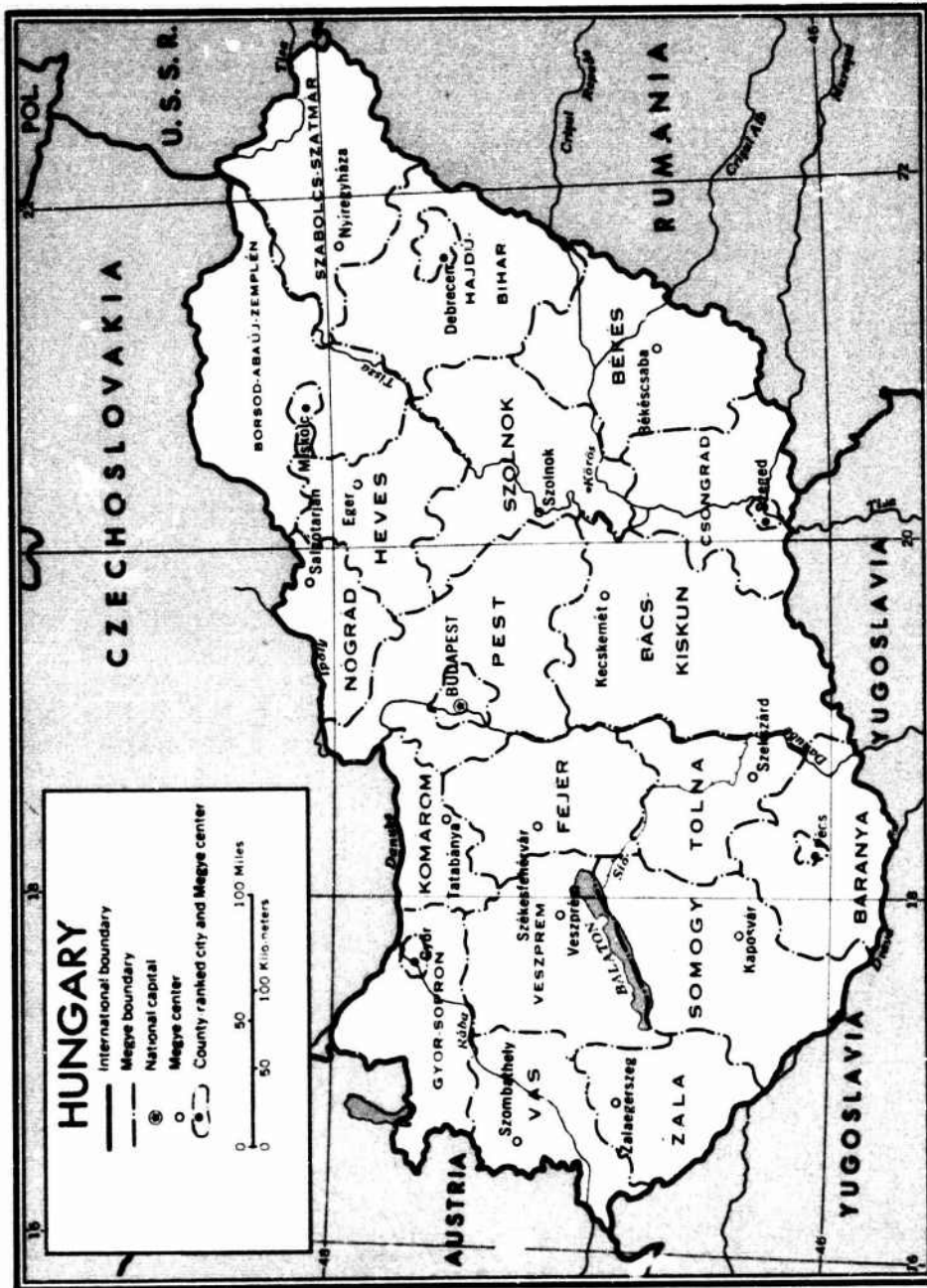


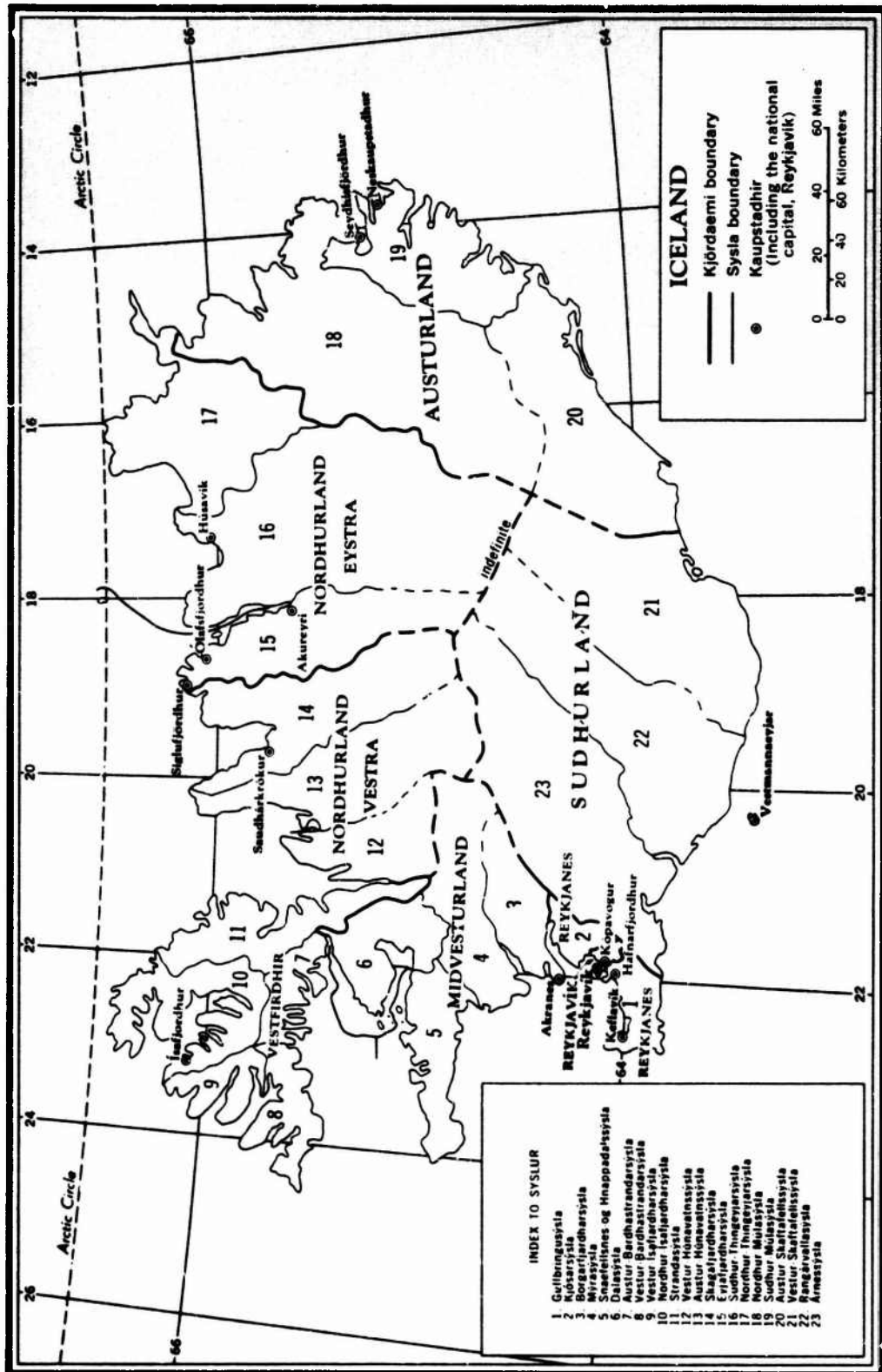




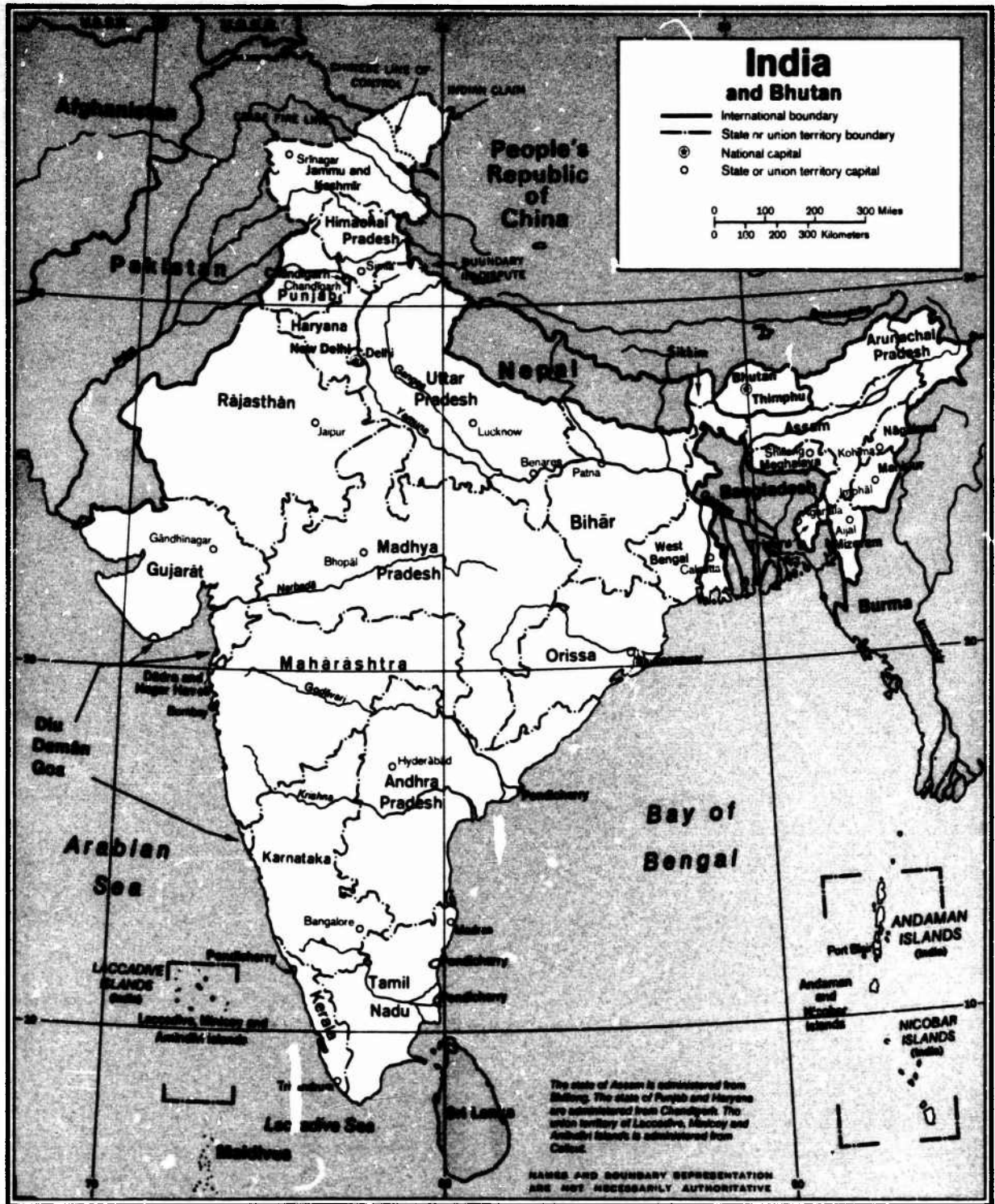
Base 75364 3-69



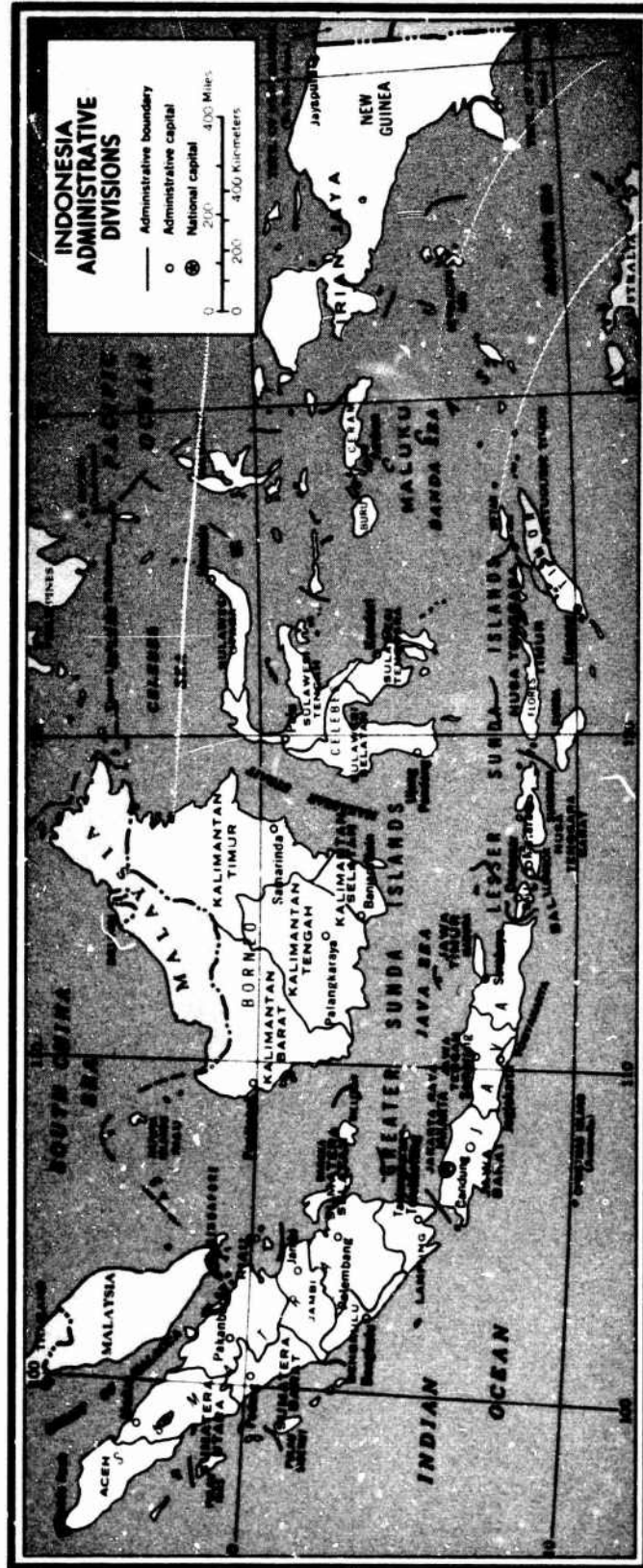




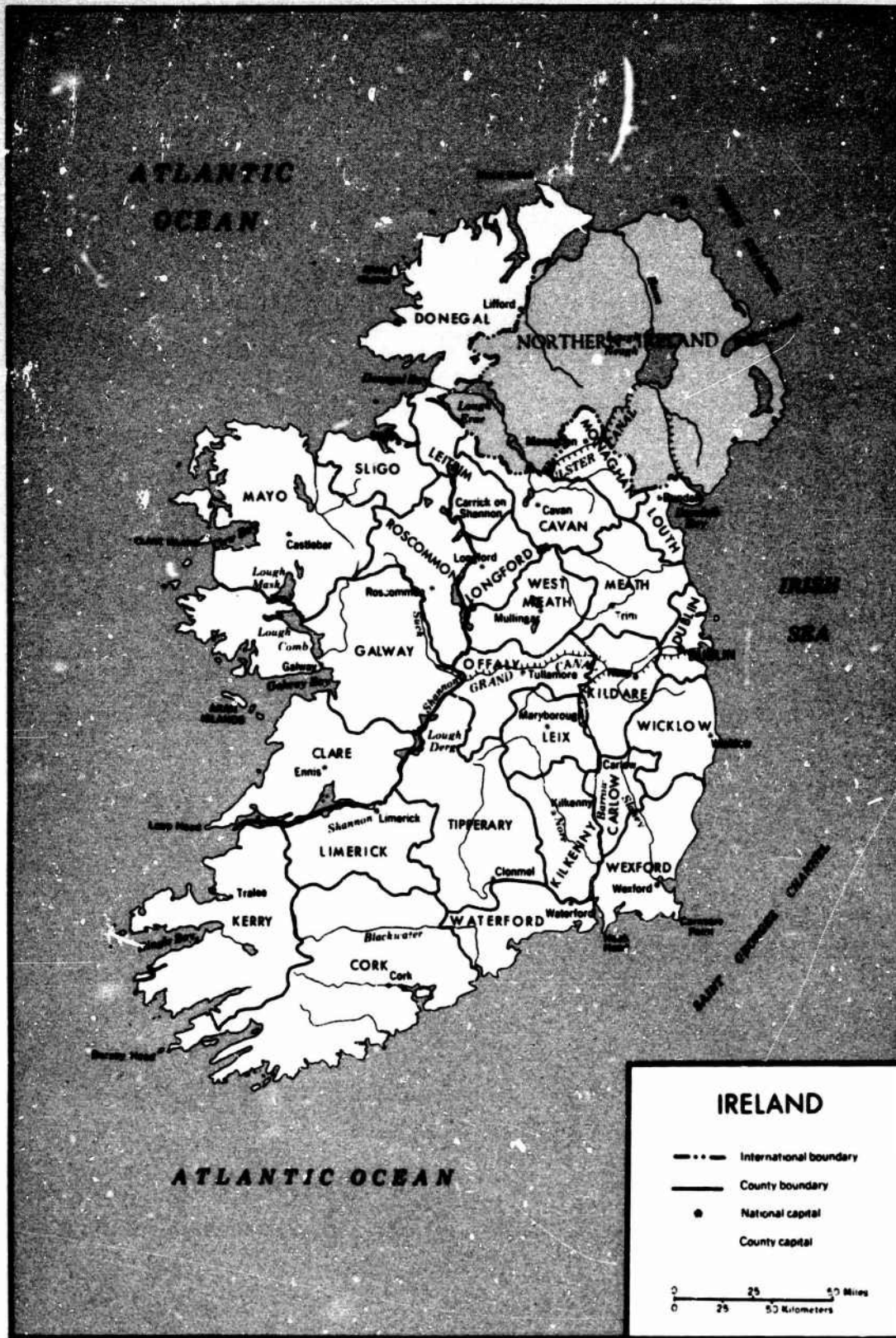
53344 4-66

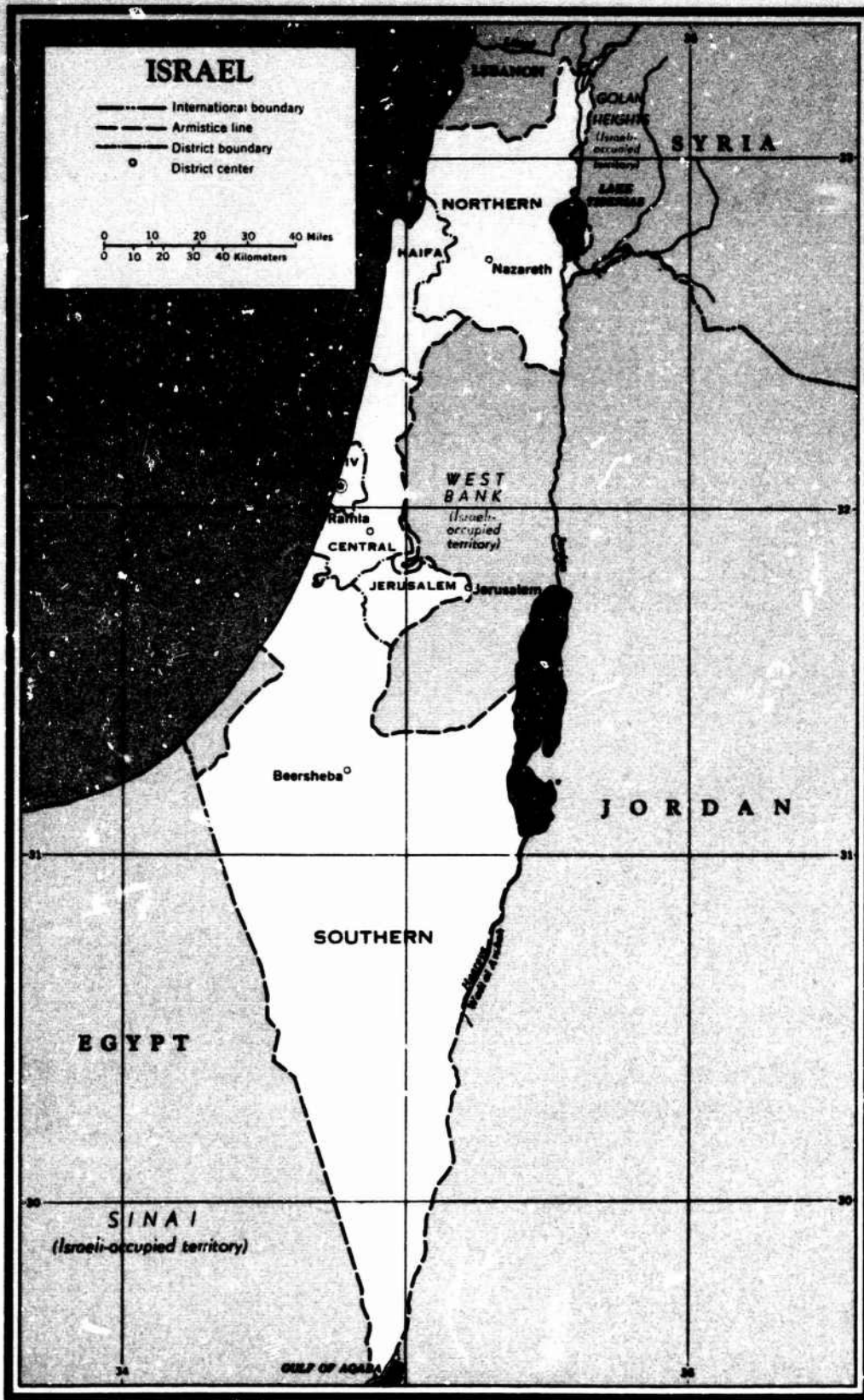


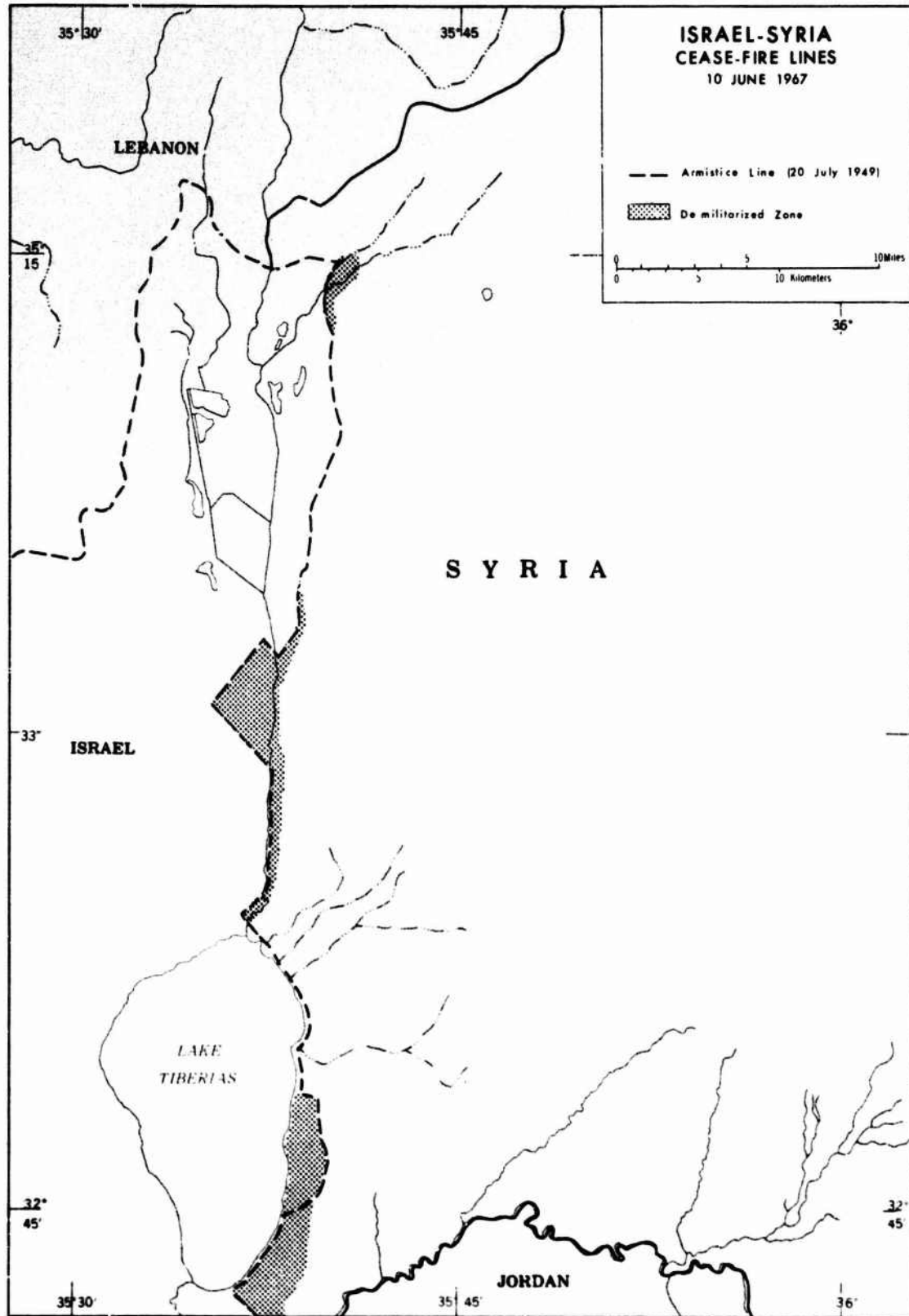
Base 501060 9-72





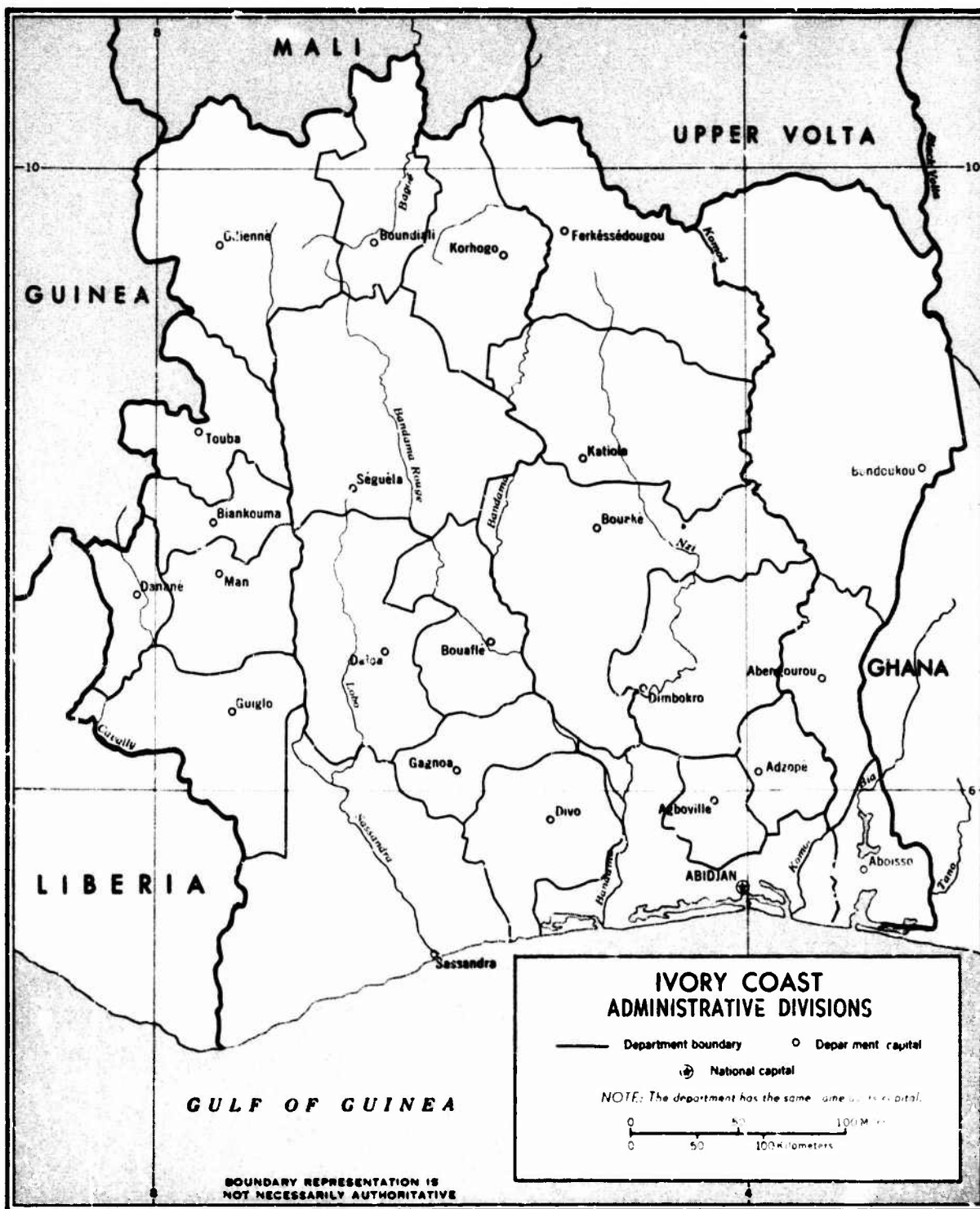


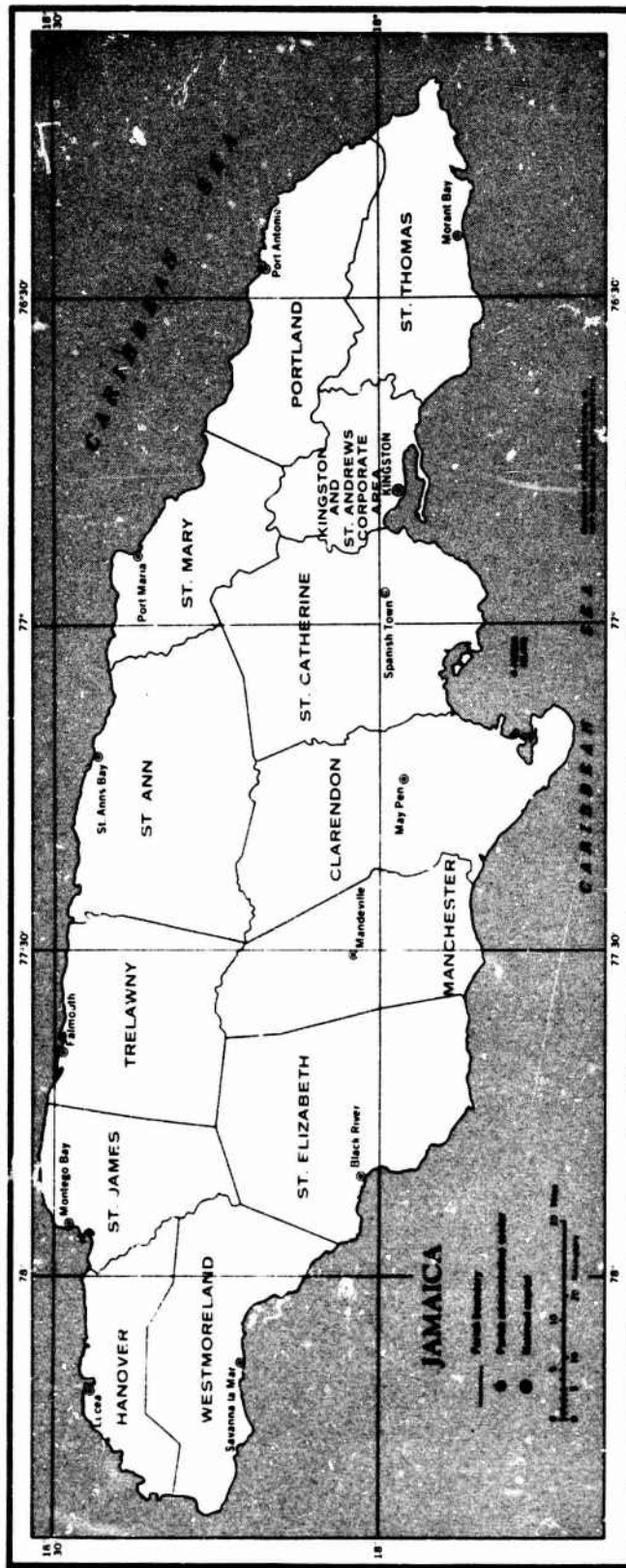


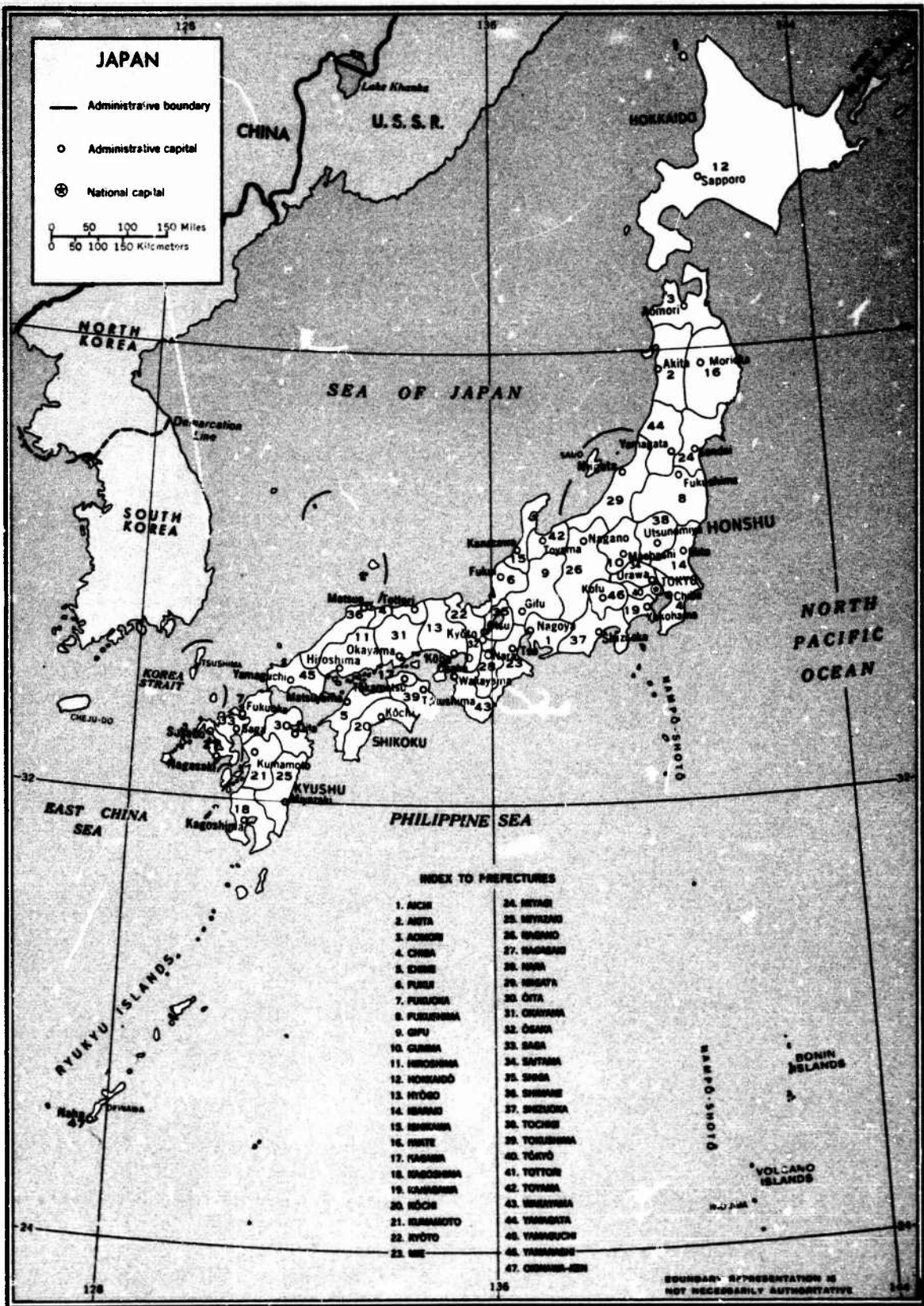


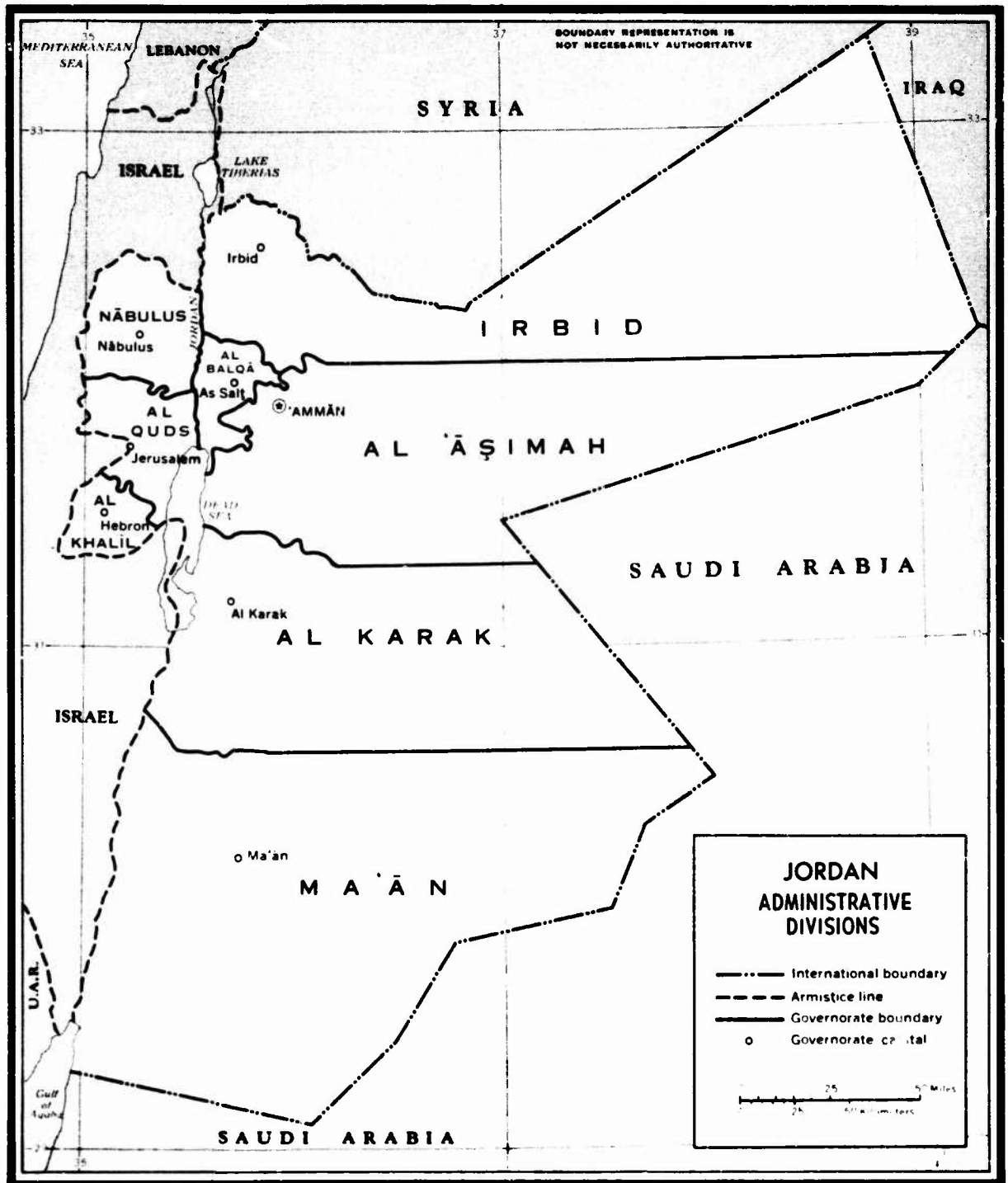
Italy: Administrative Divisions



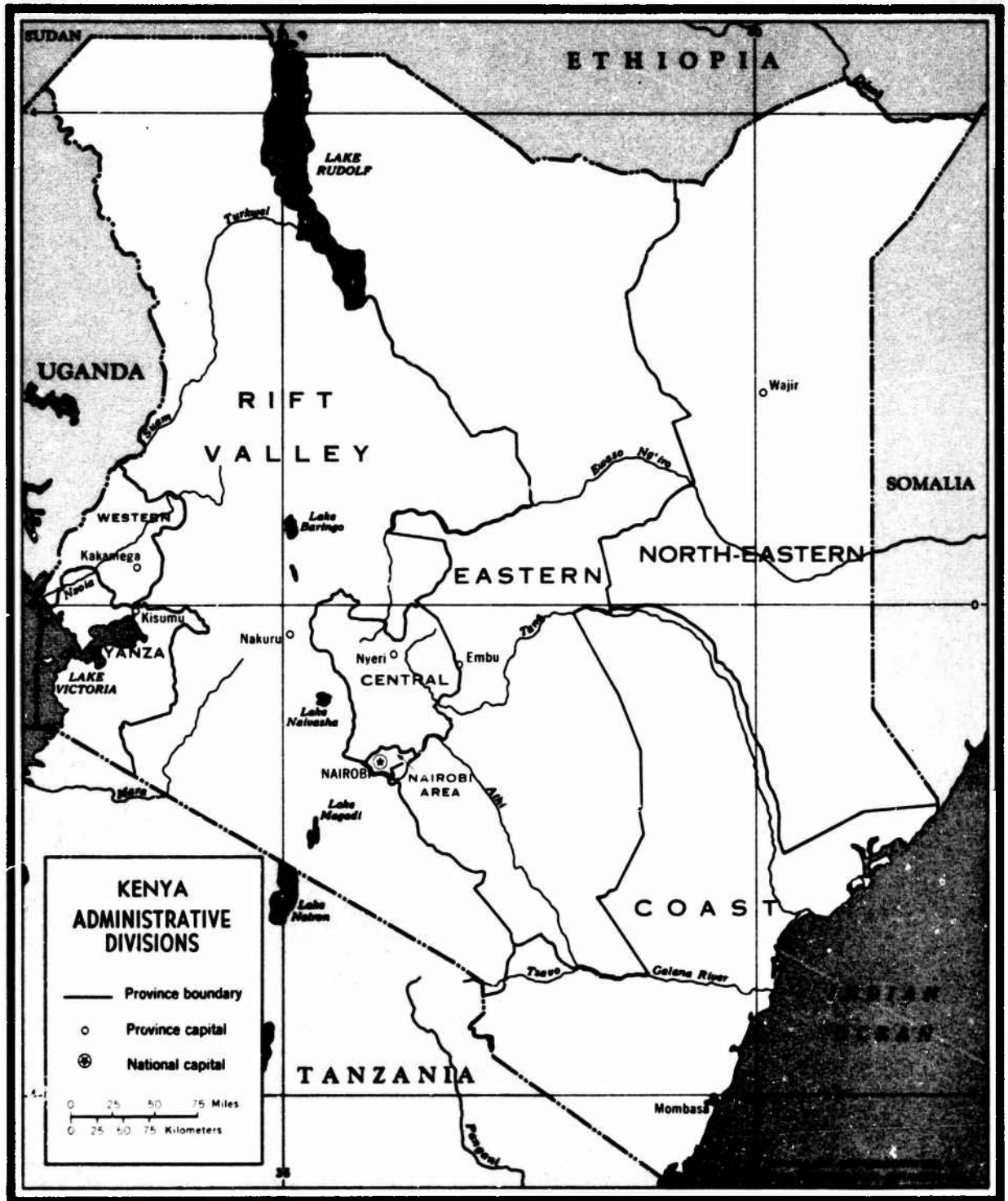


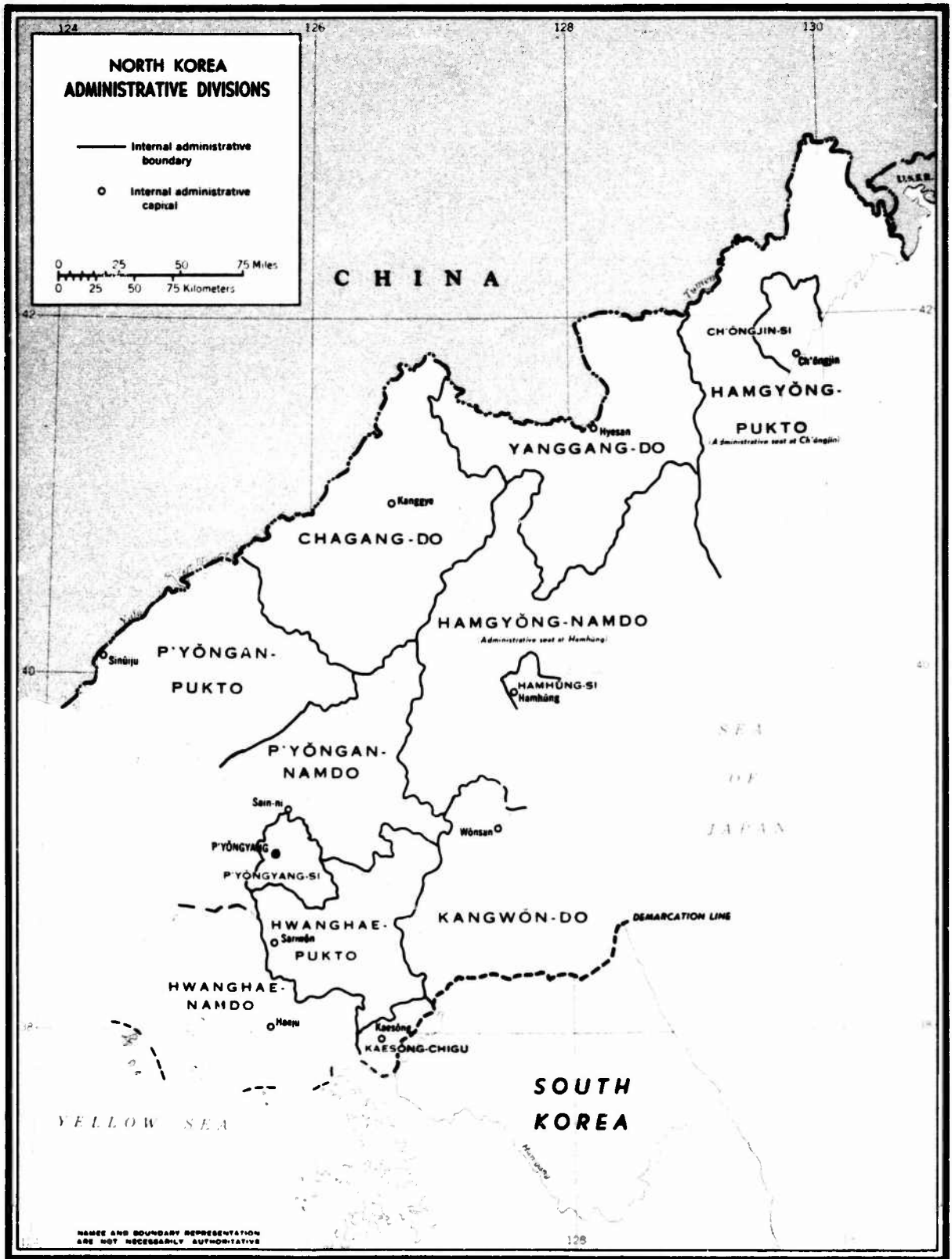




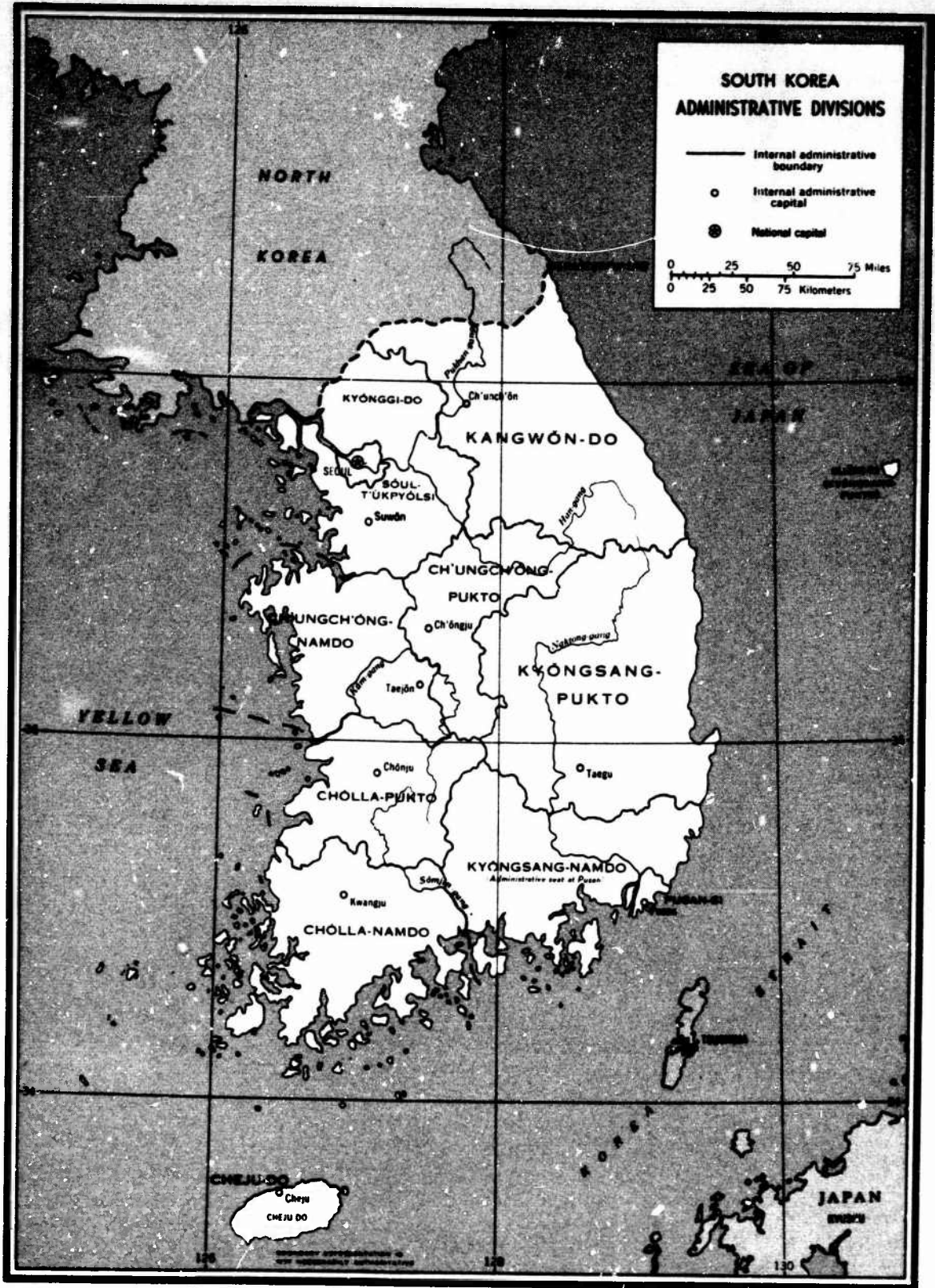


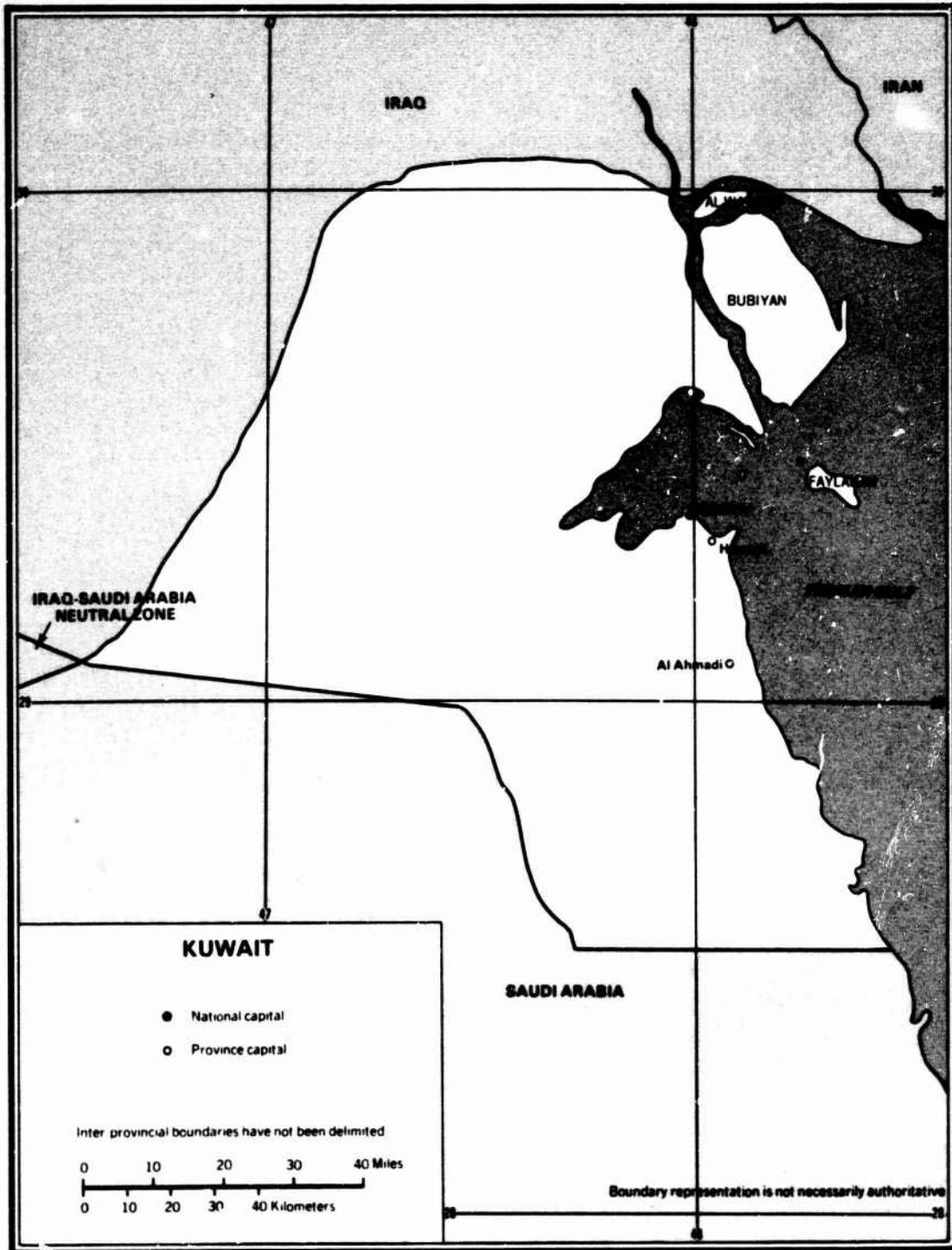
55870 11-67



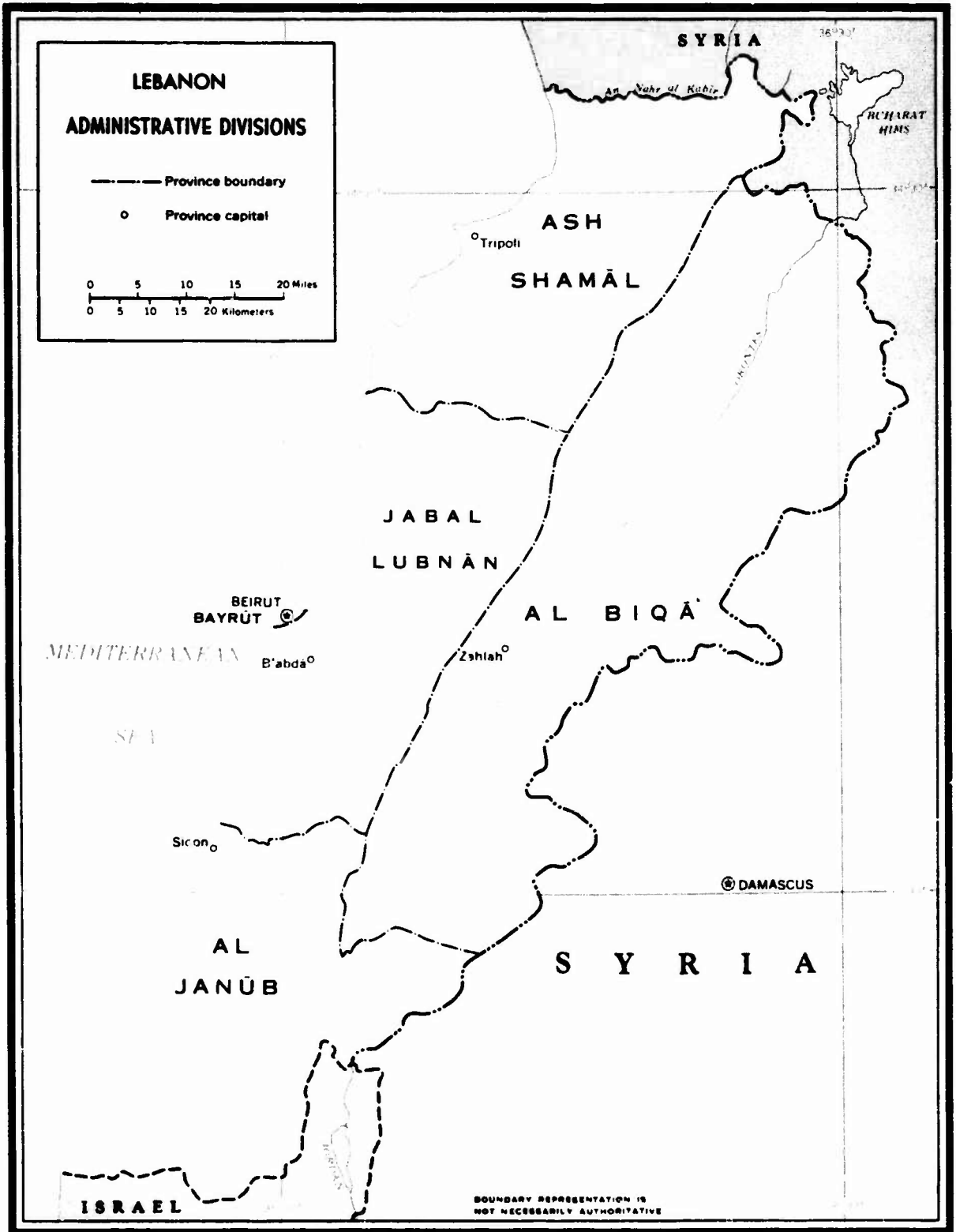


55563 11-67



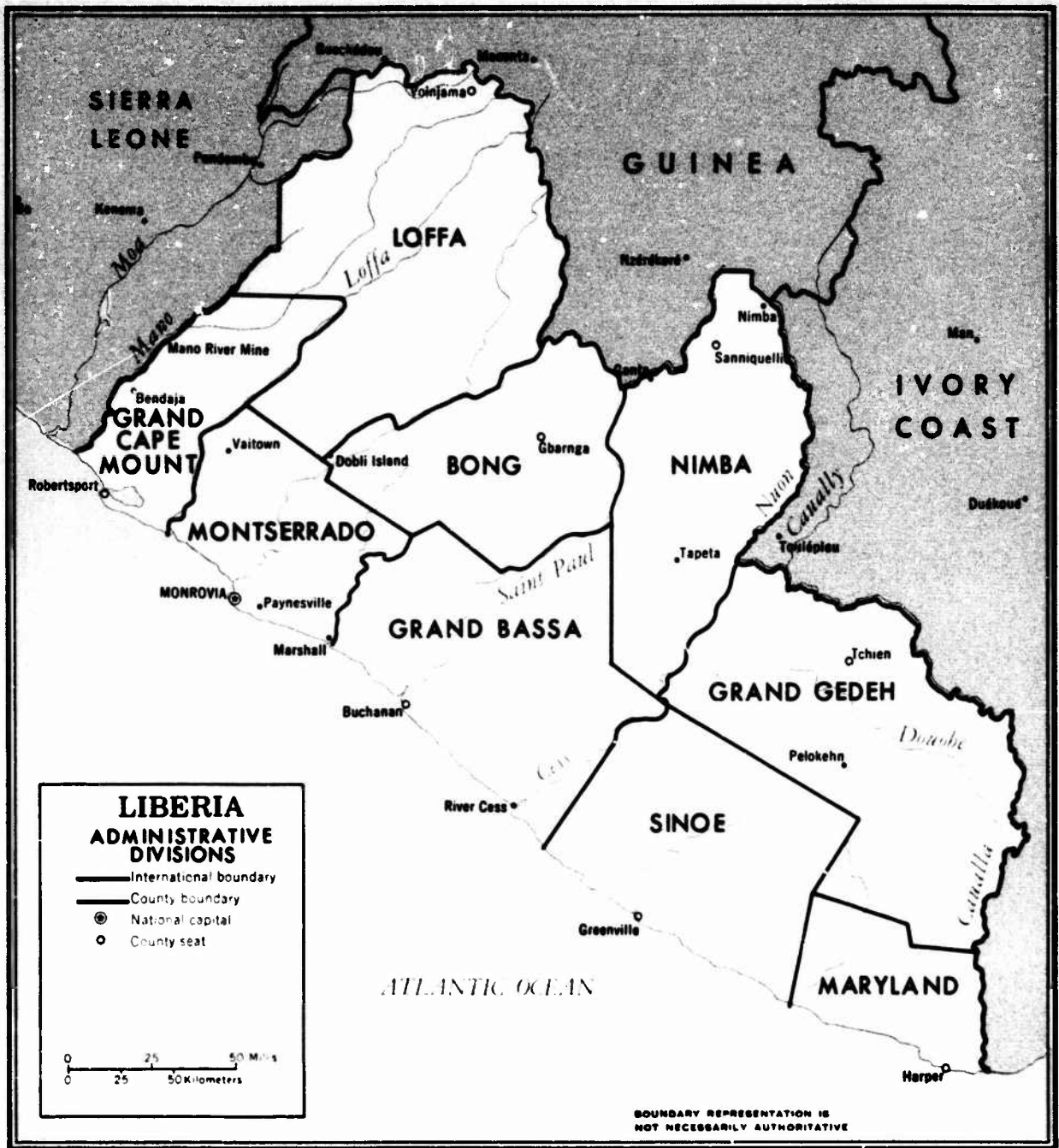






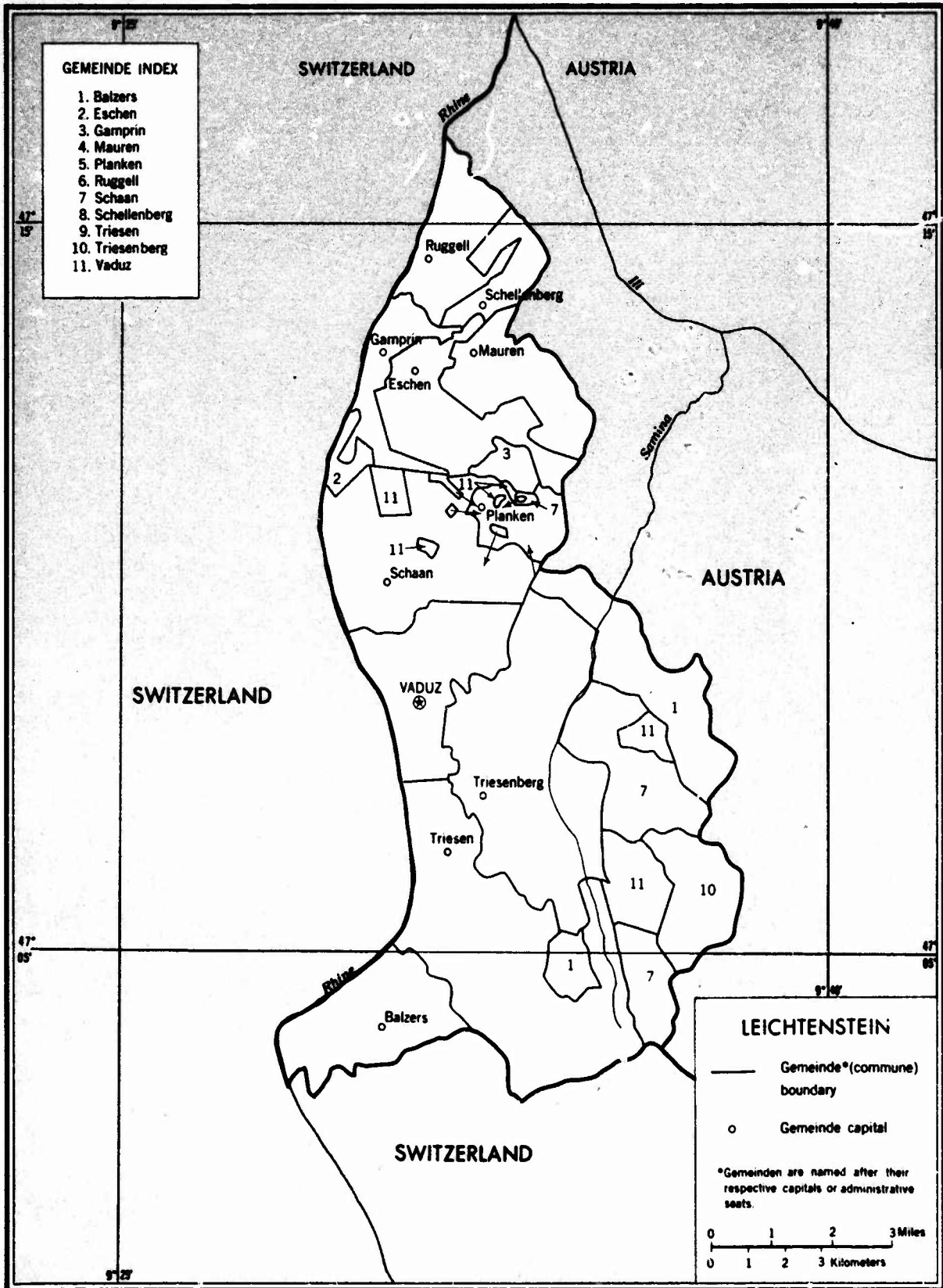
55872 9 67

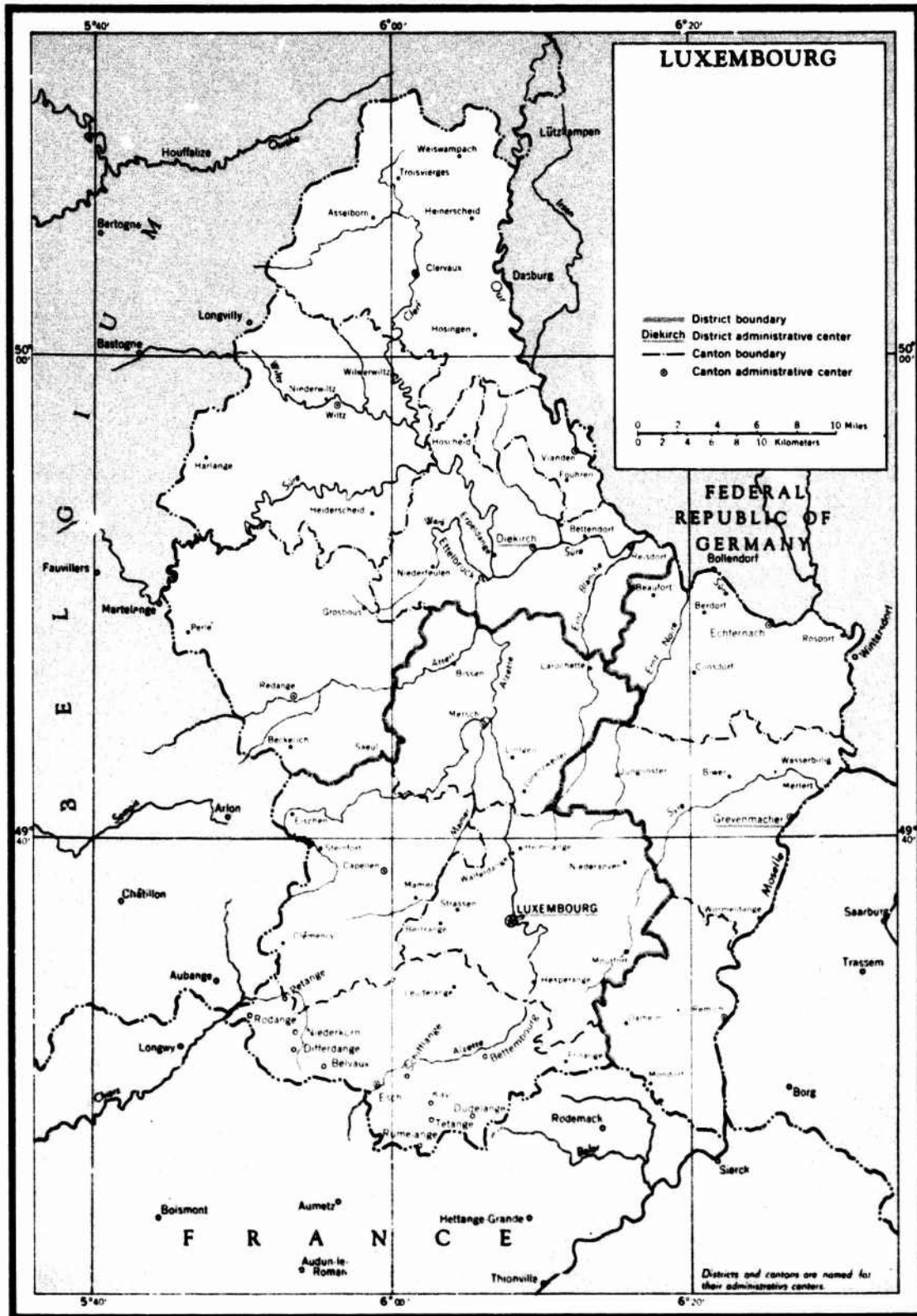


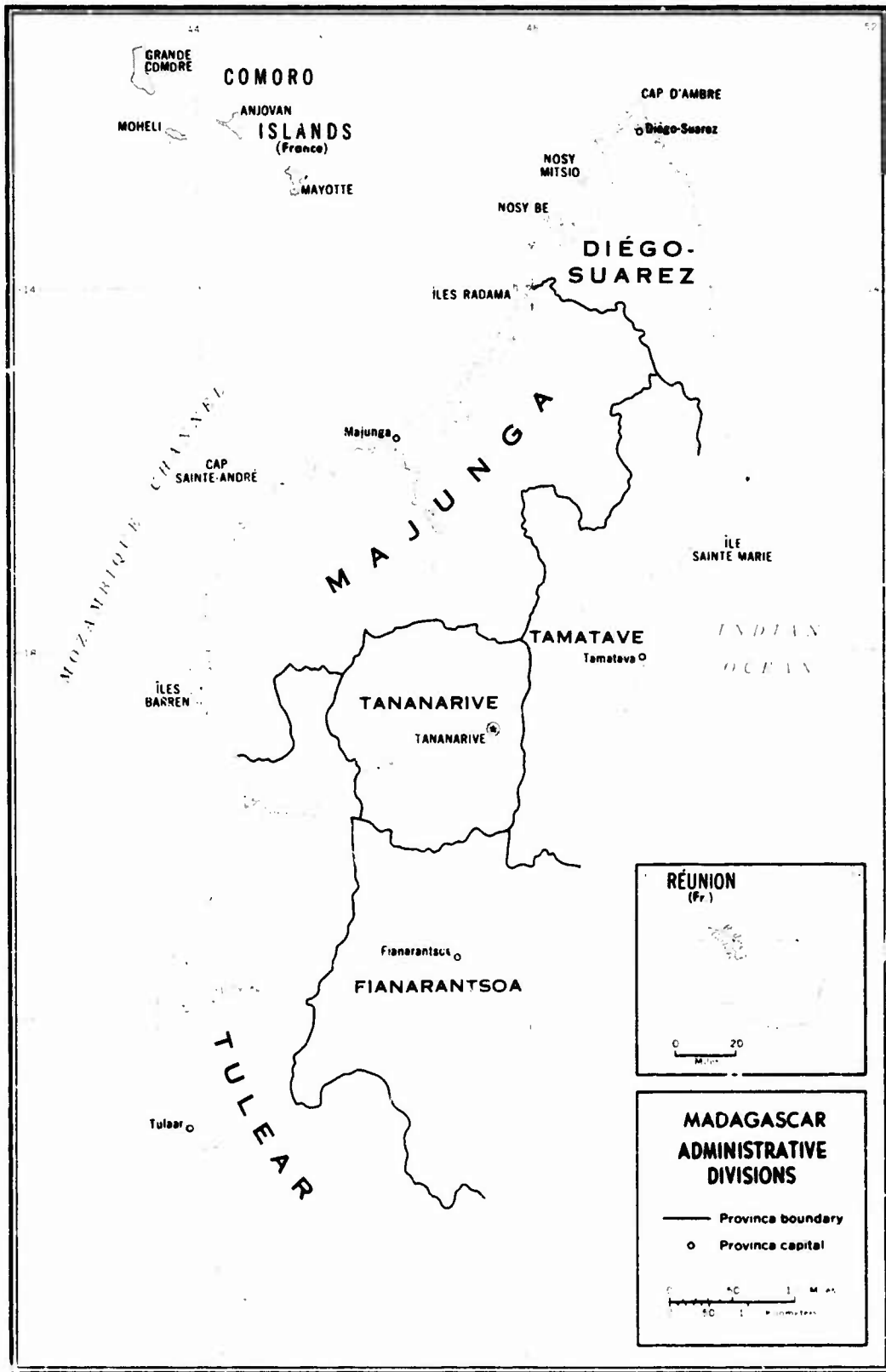


Base 78457 5 71

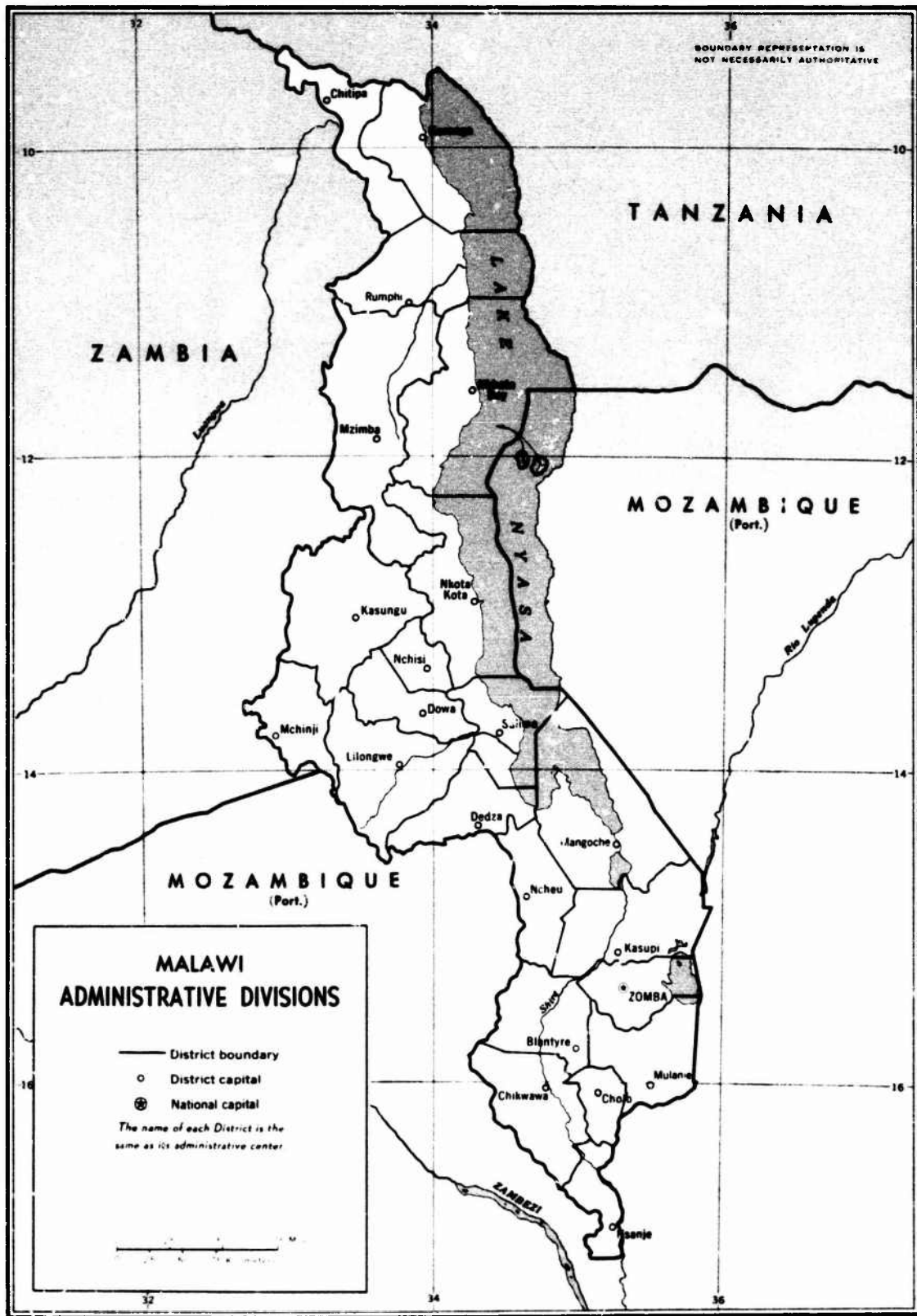


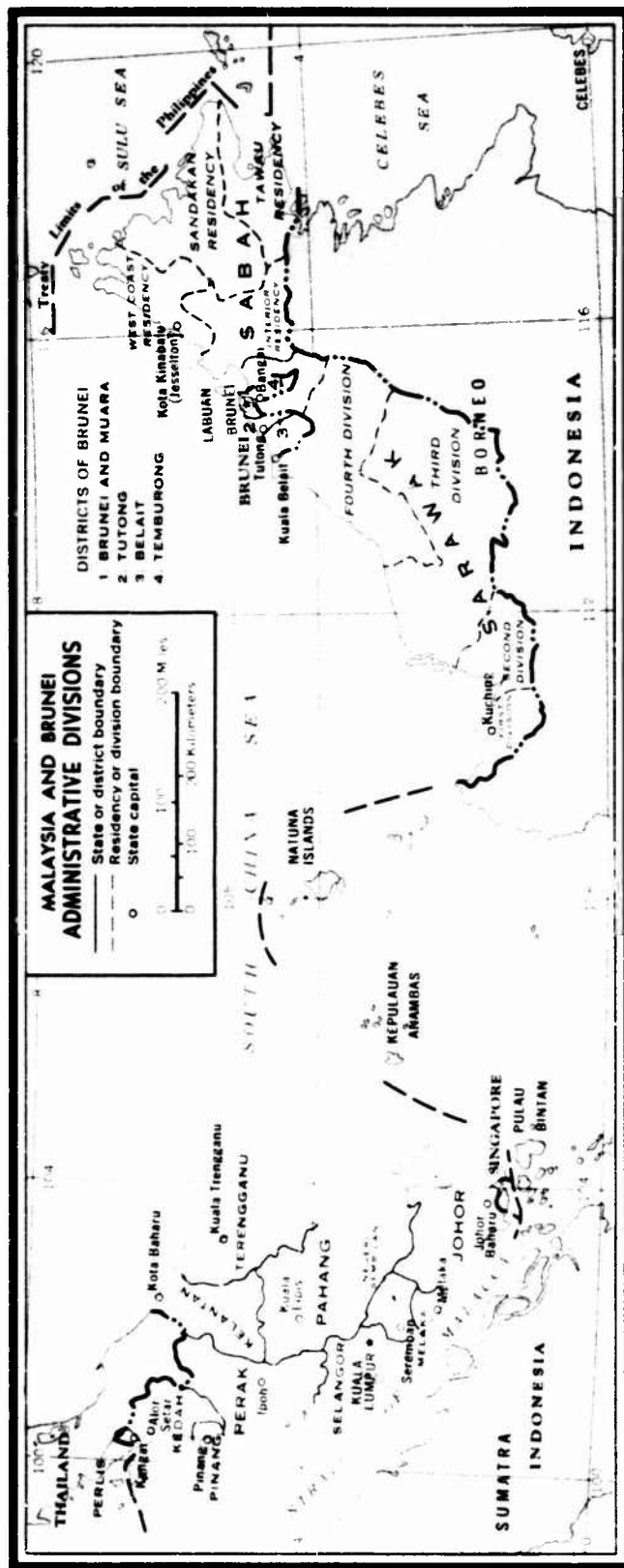




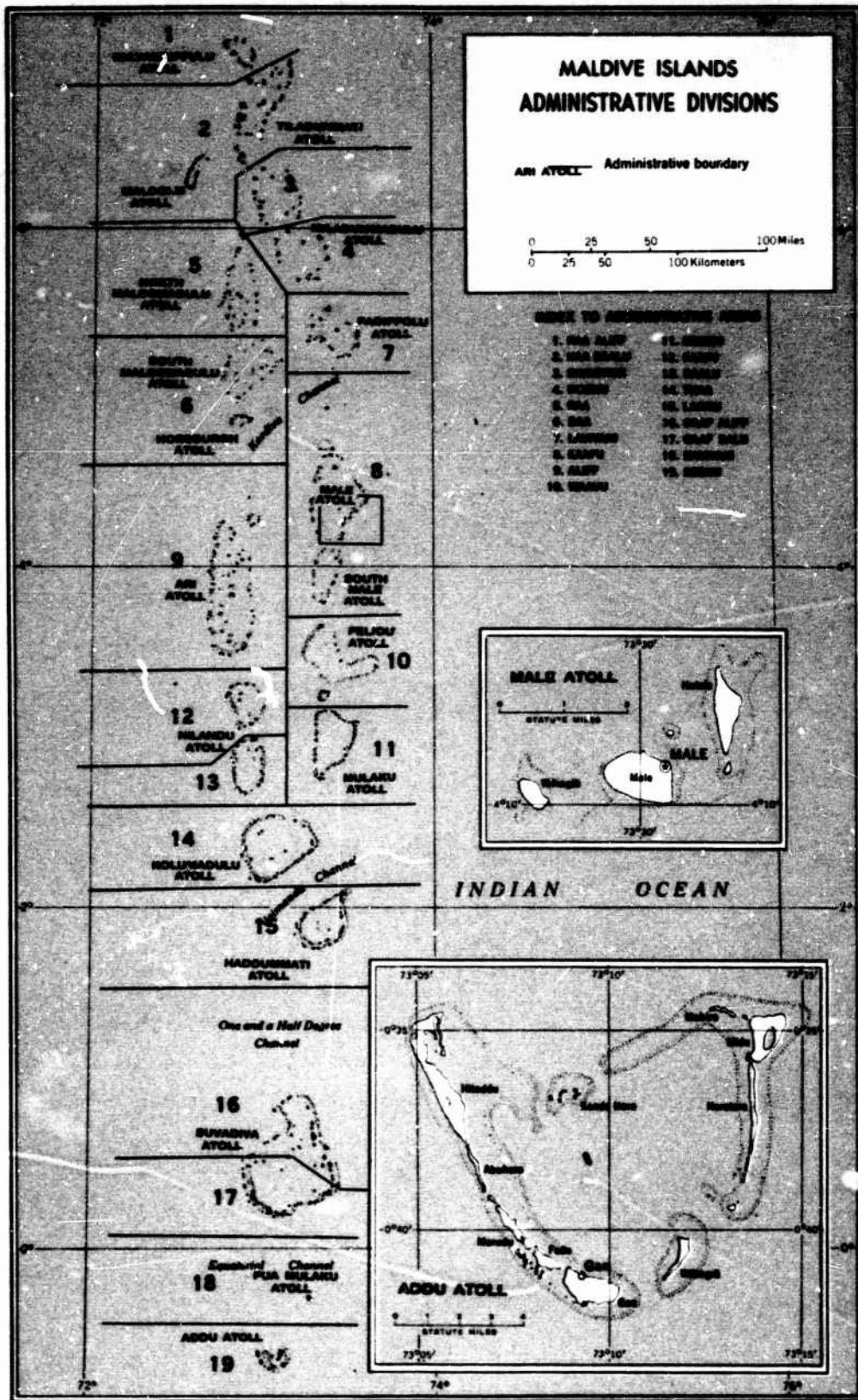


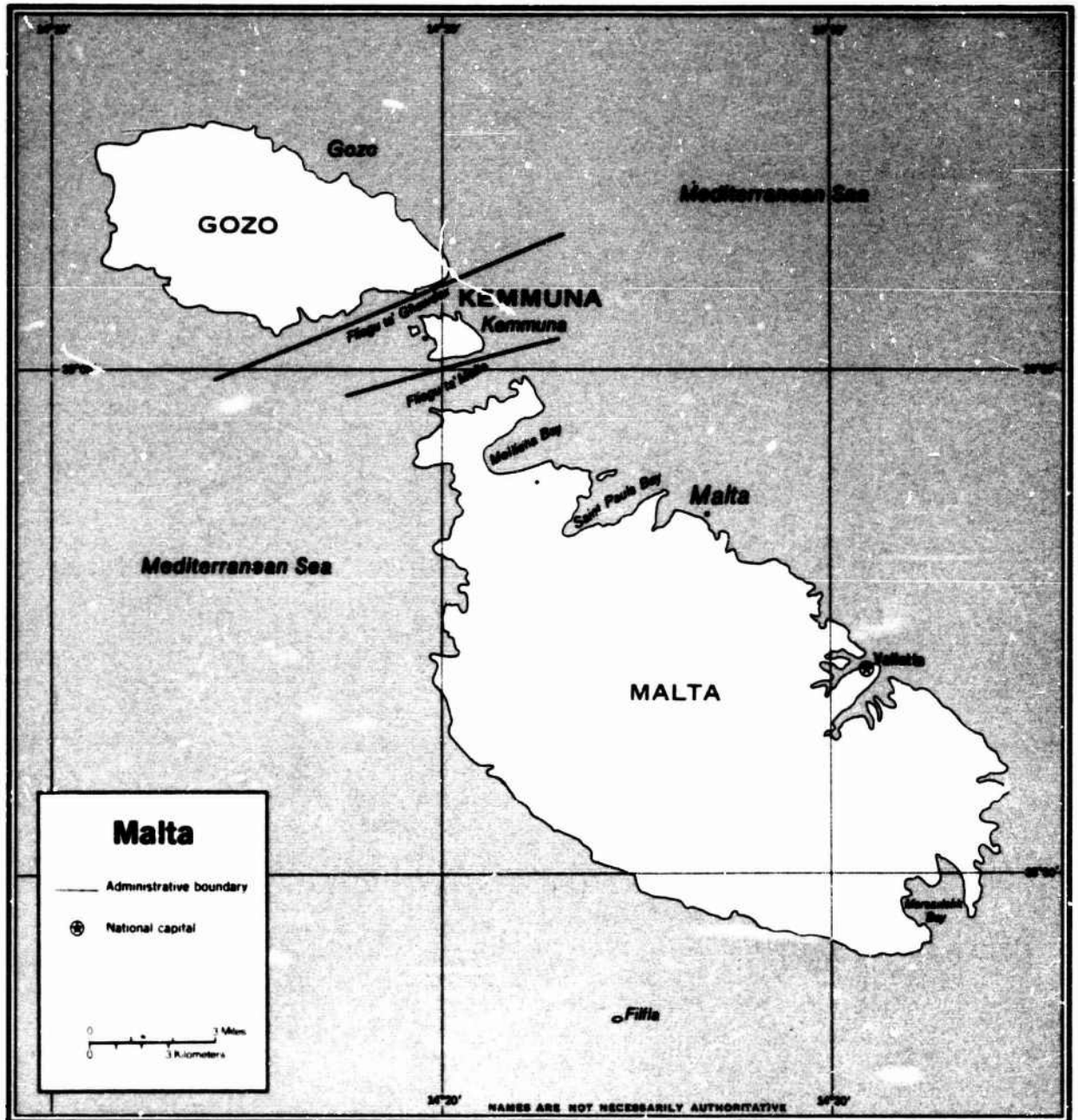
59164 12 68





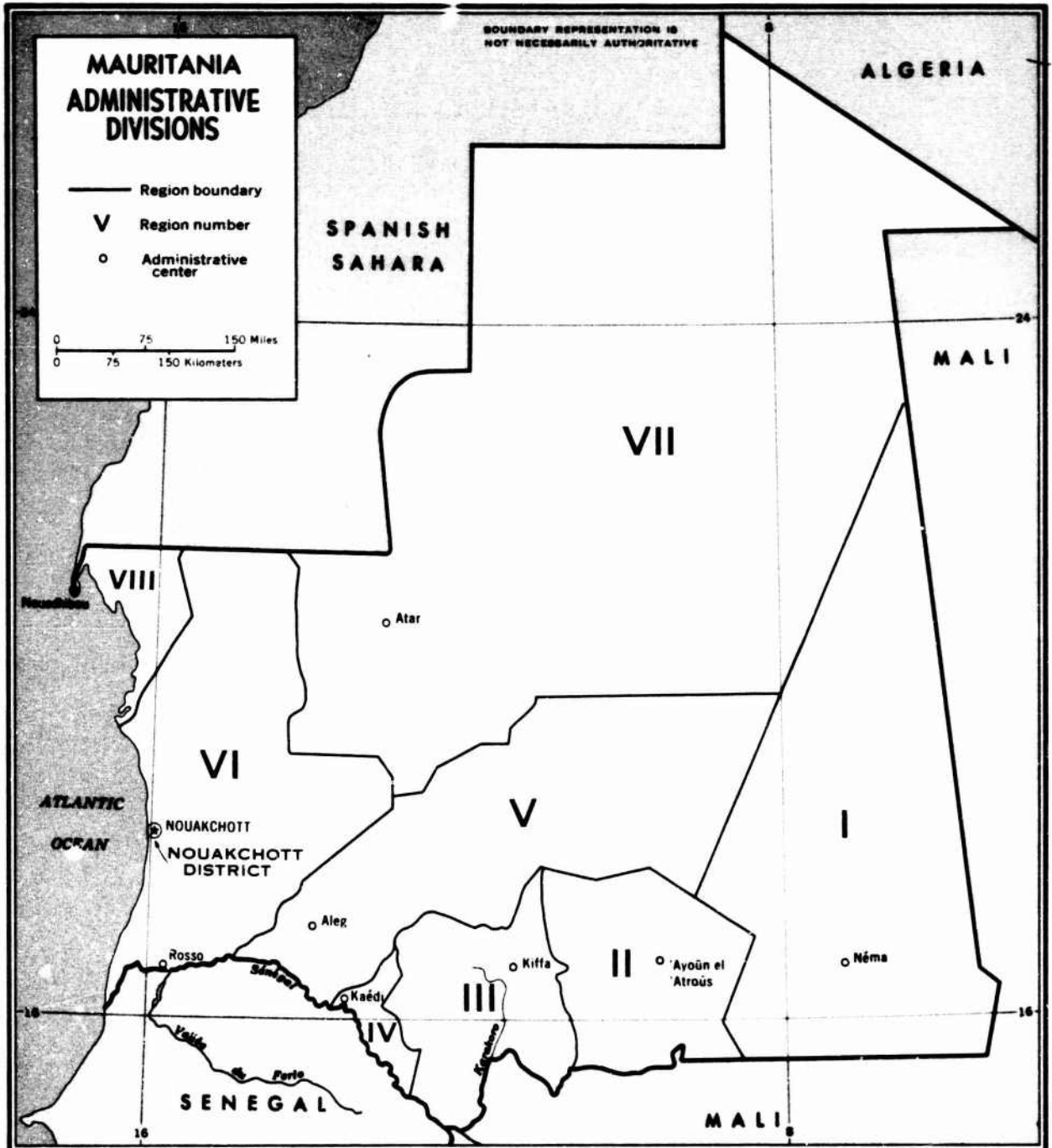
55559 12.67

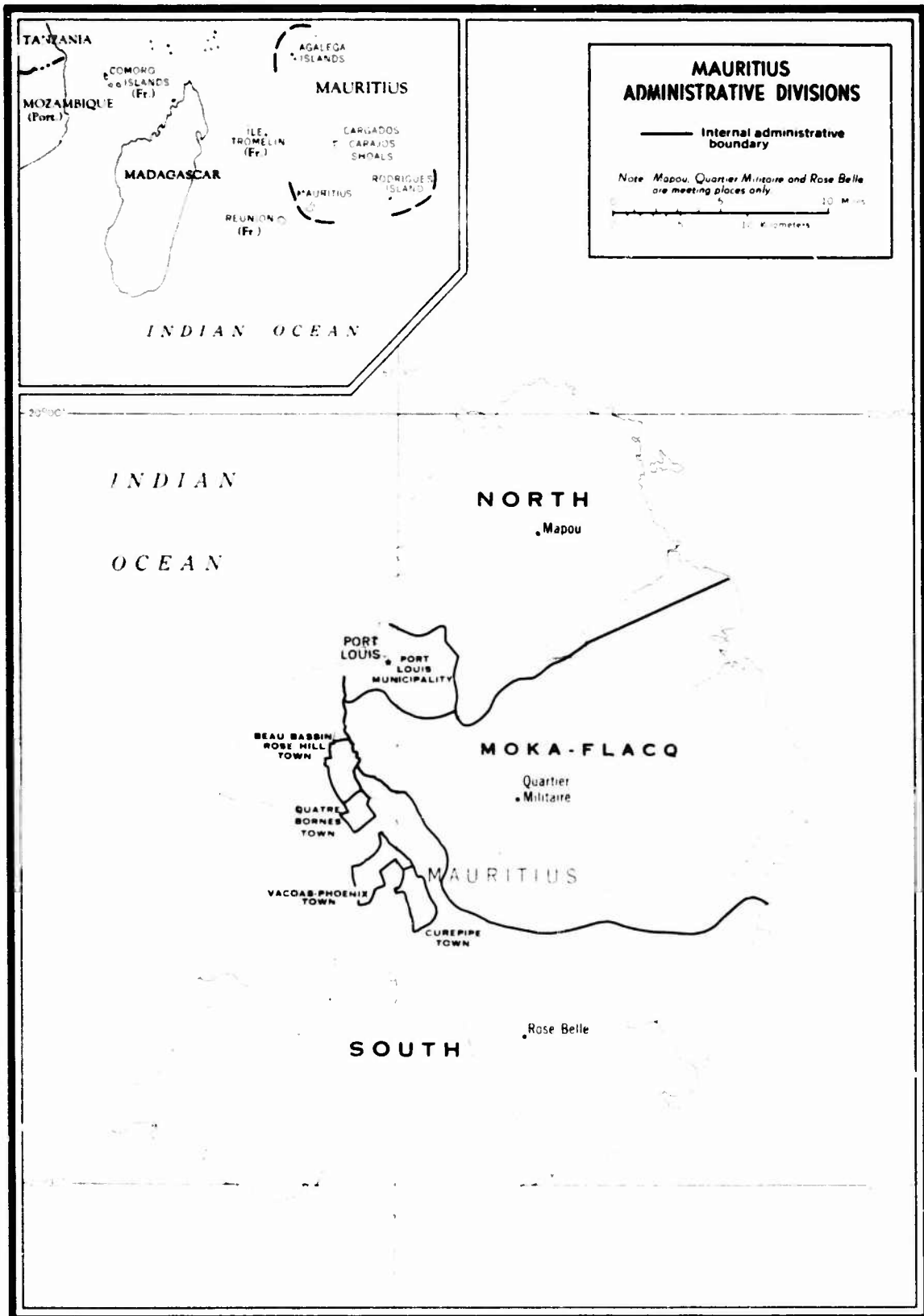




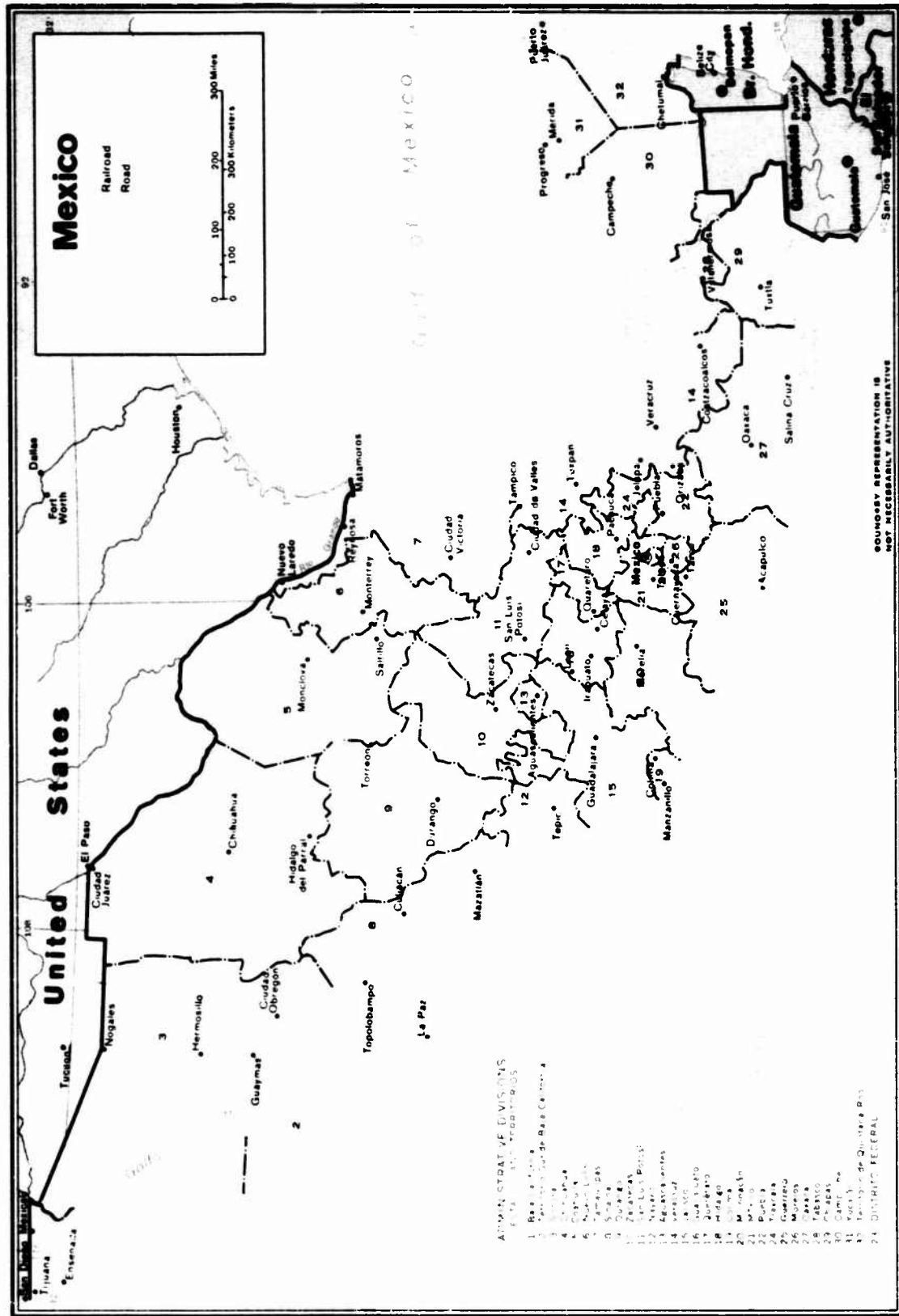
31 October 1975

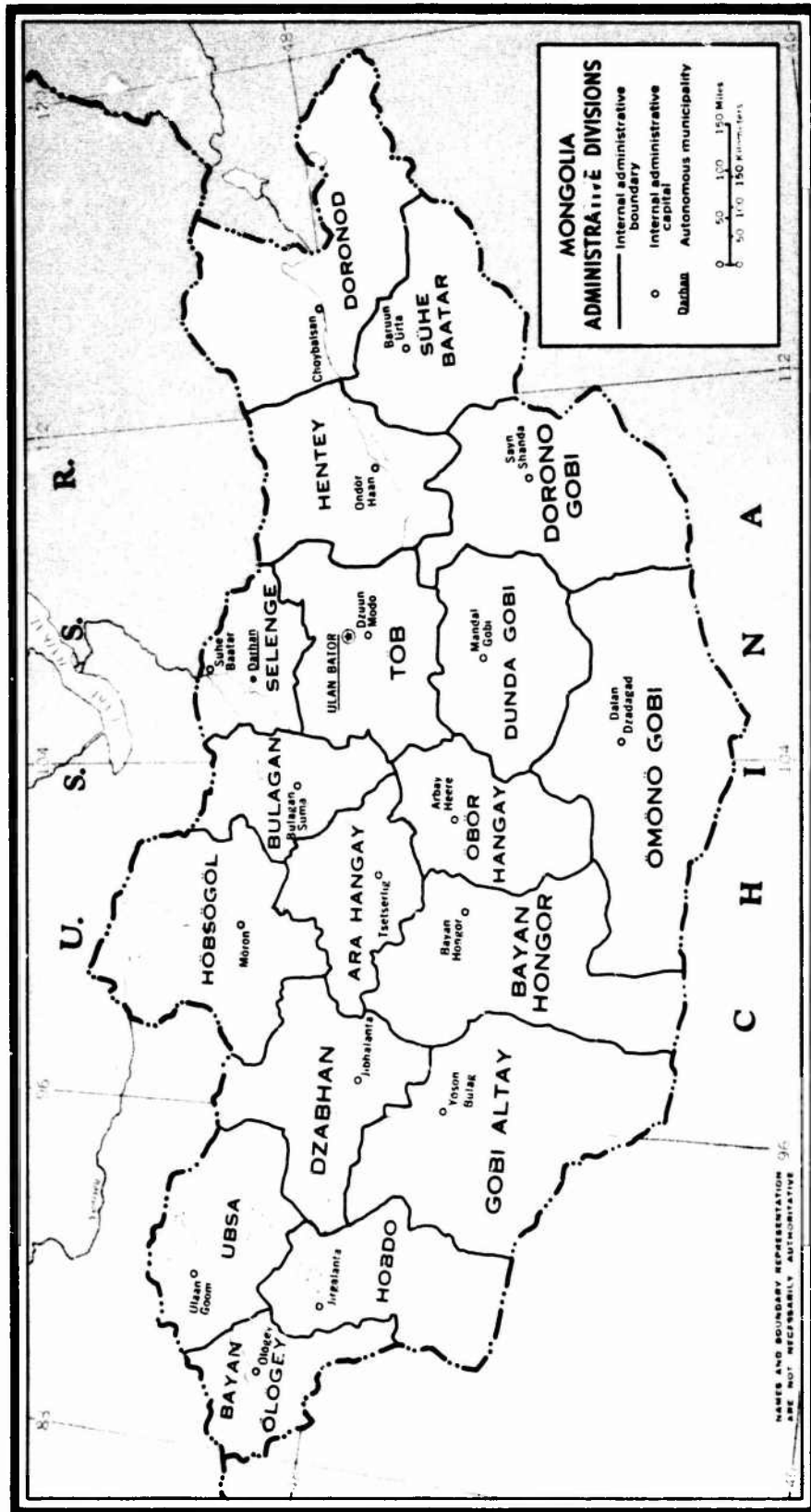
DIAM 65-18D





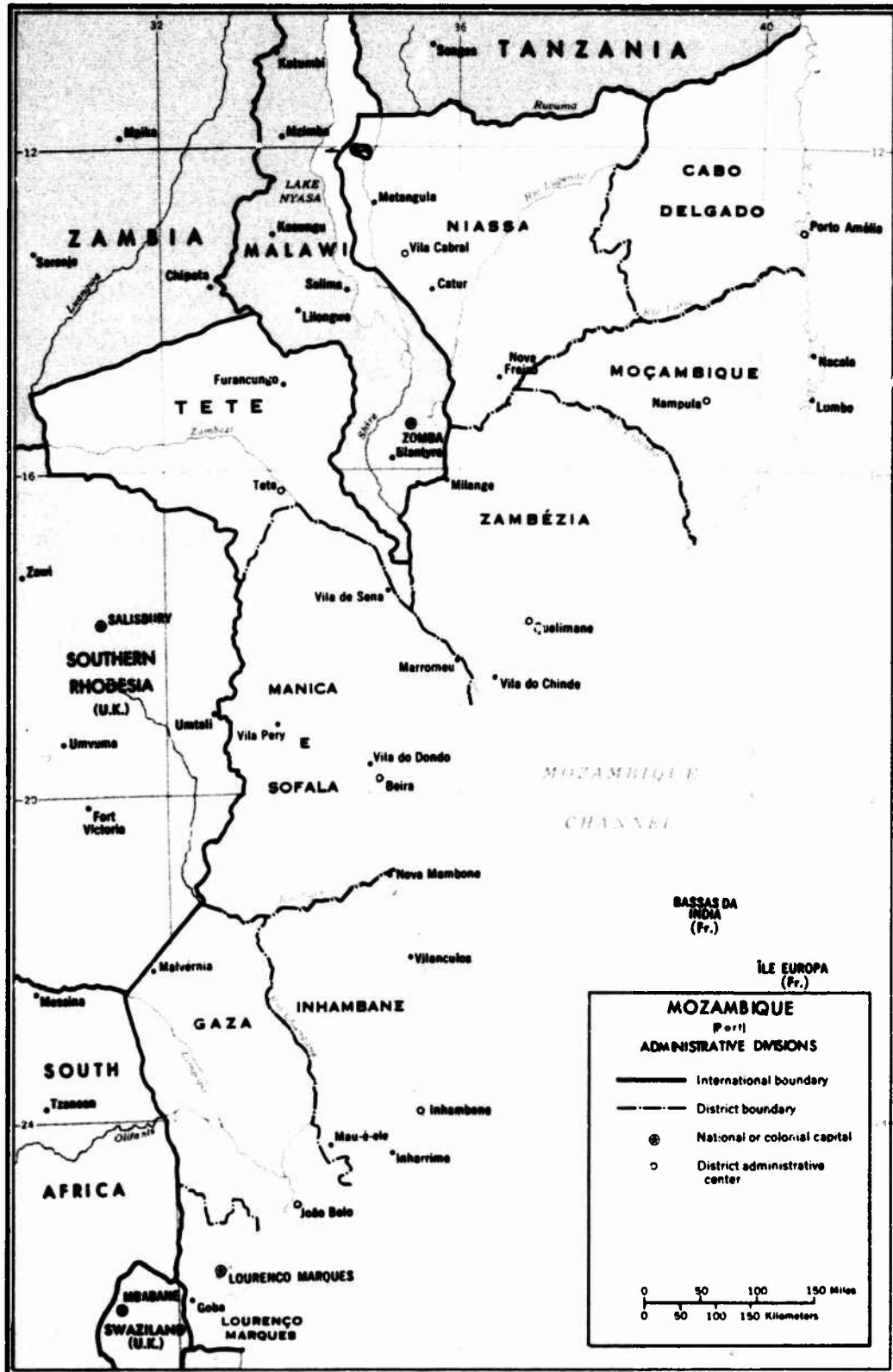
77444 8 70



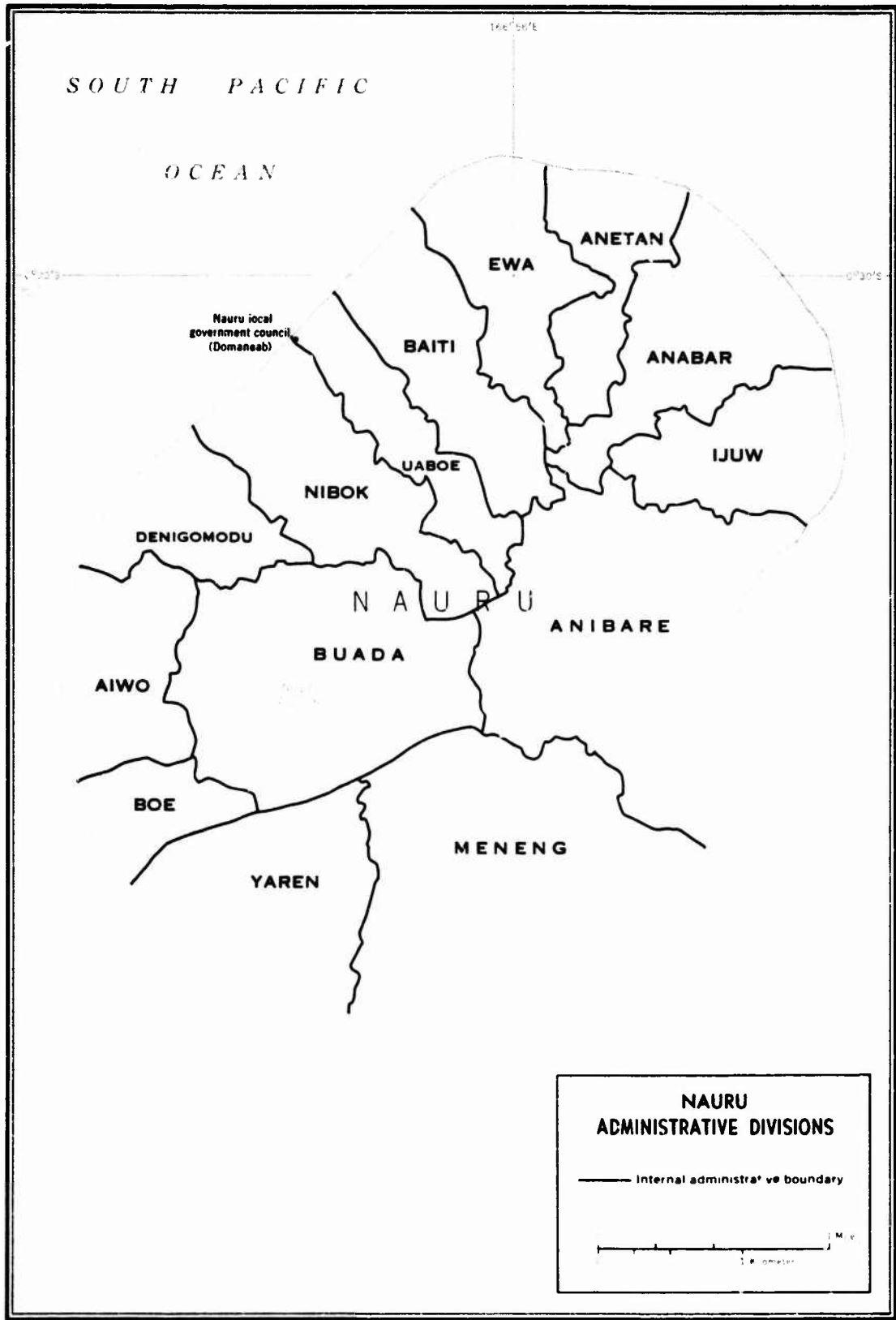


55561 1: 67





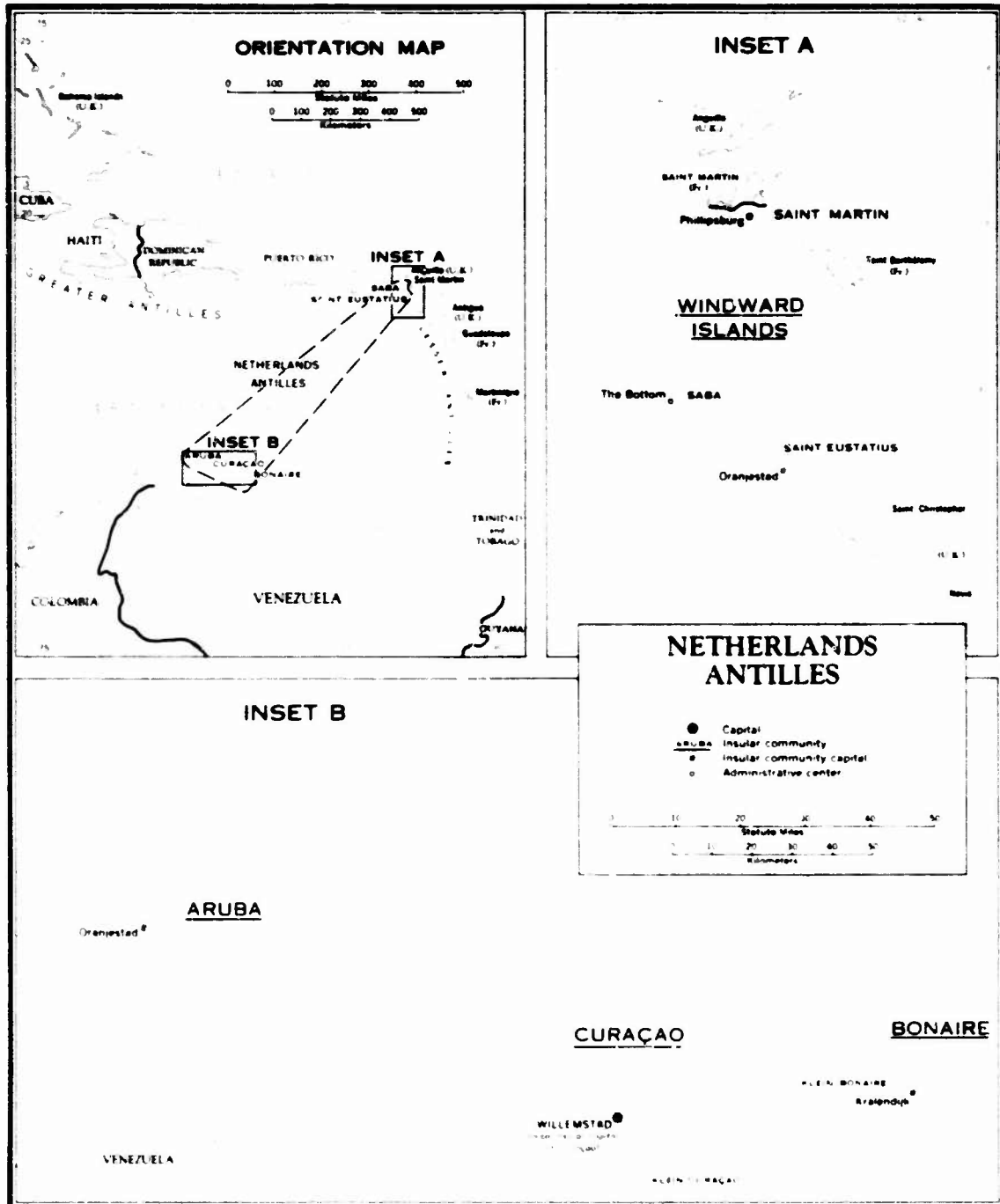
Base 55362 4-68



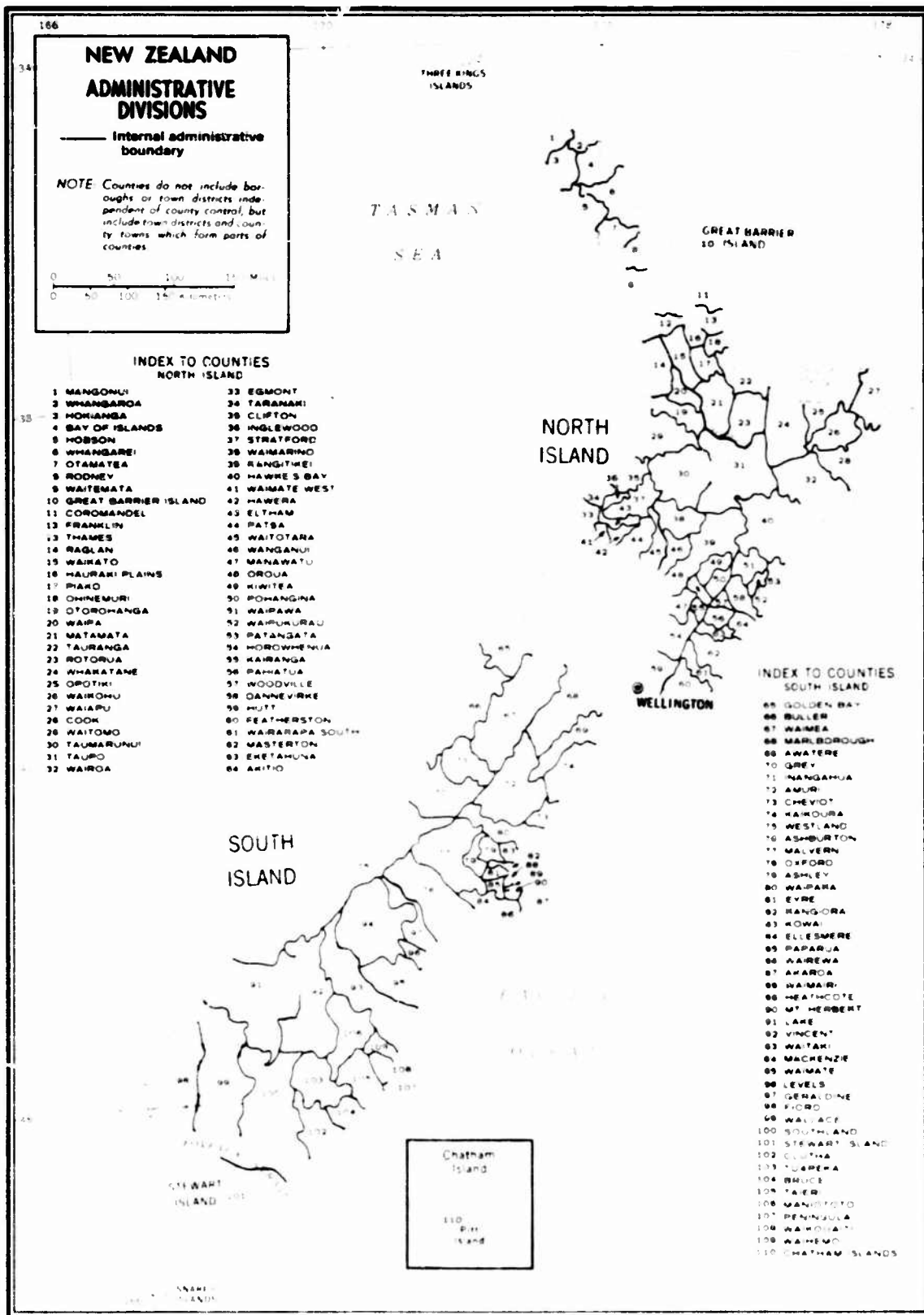
77445 6-70



Base 76865 7-70



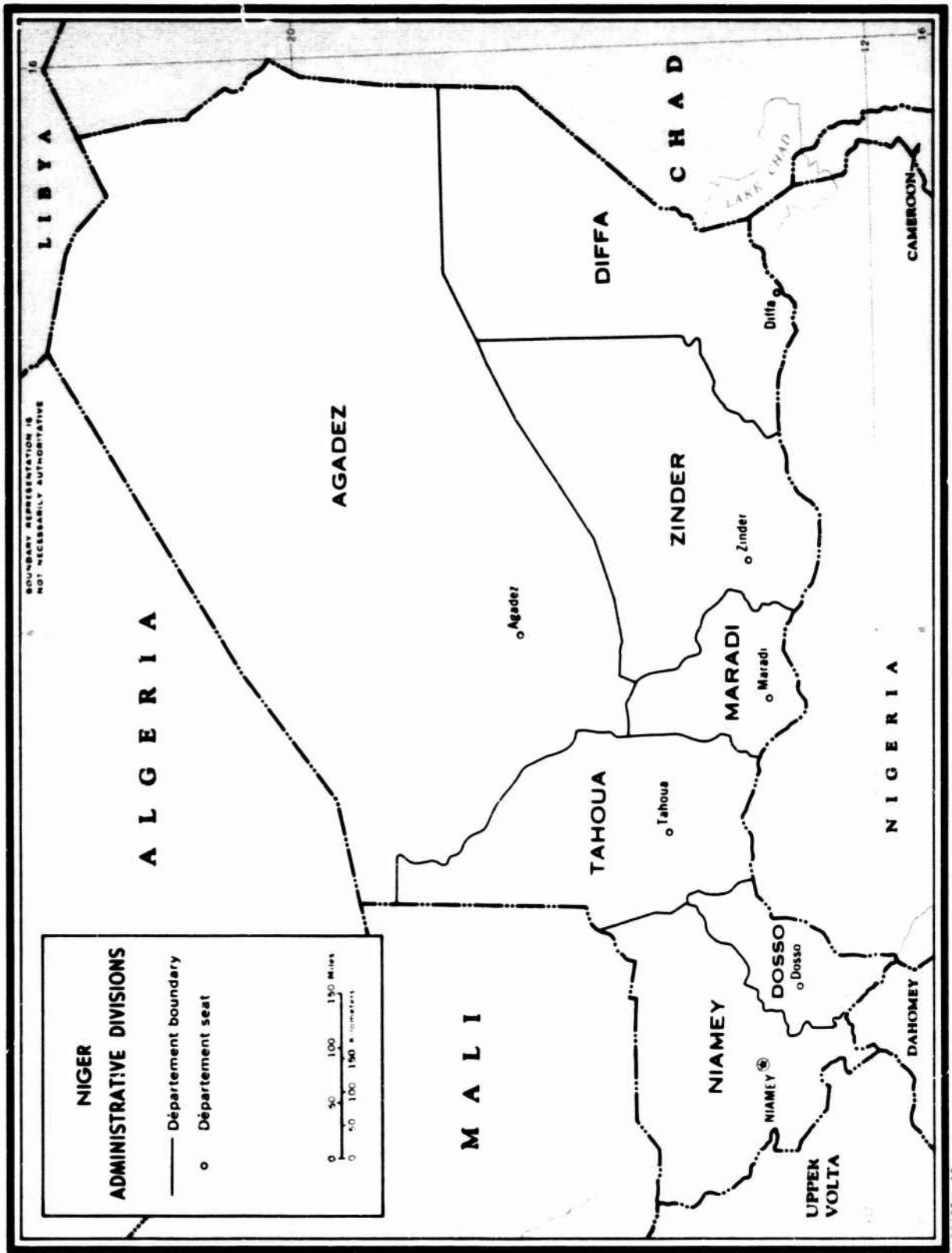
55285 1-7-66



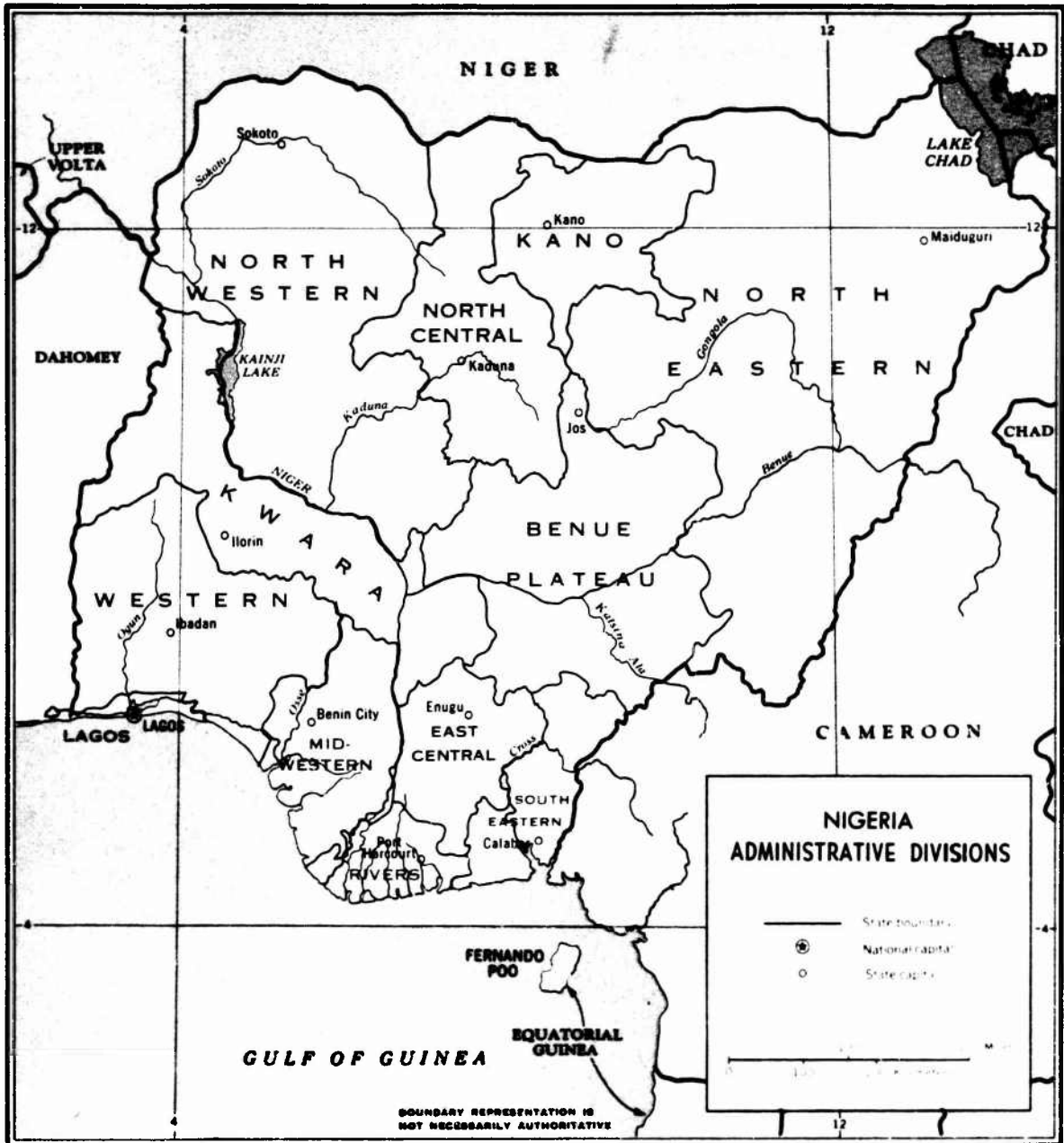
7448 11 70

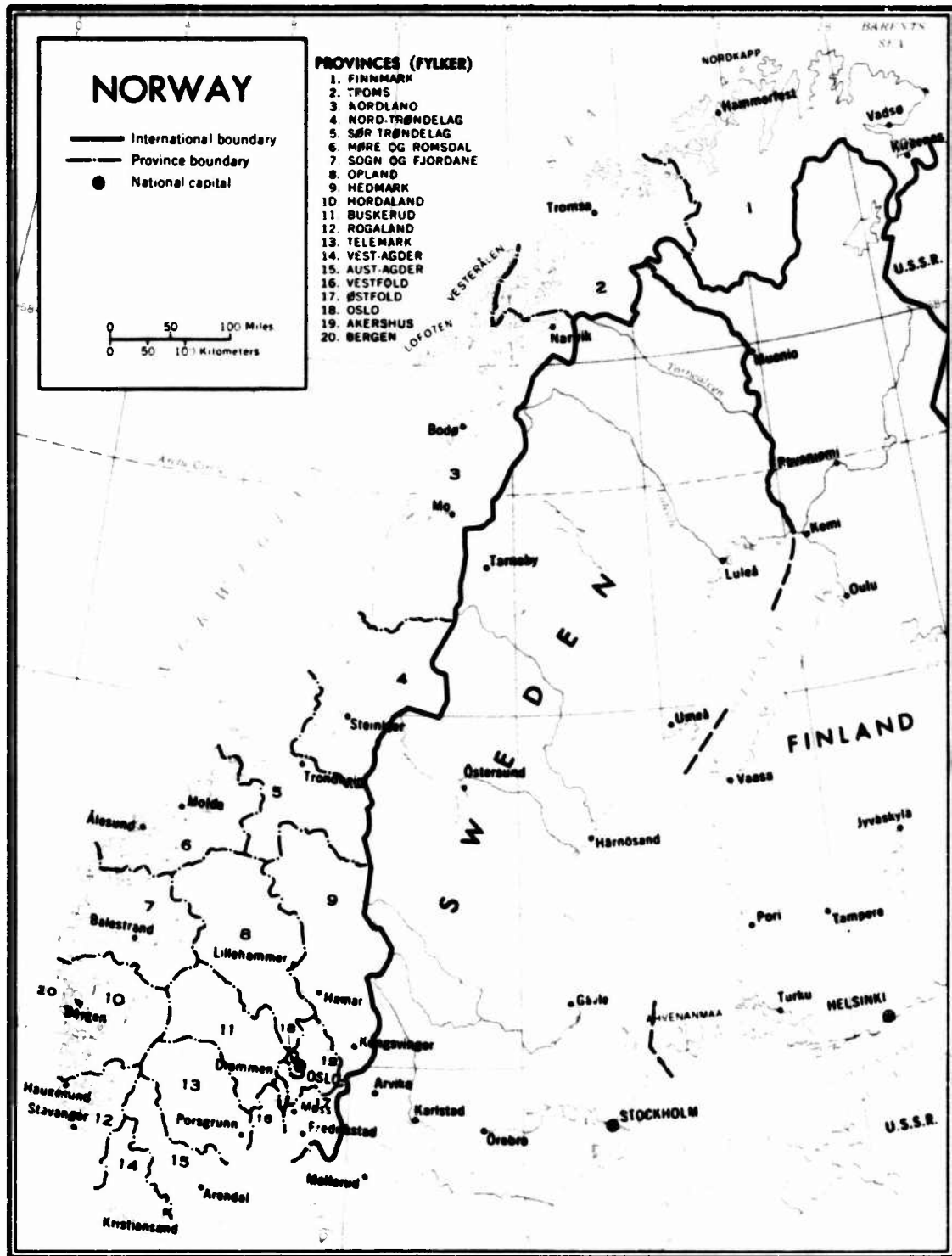


Base 77078 7-70



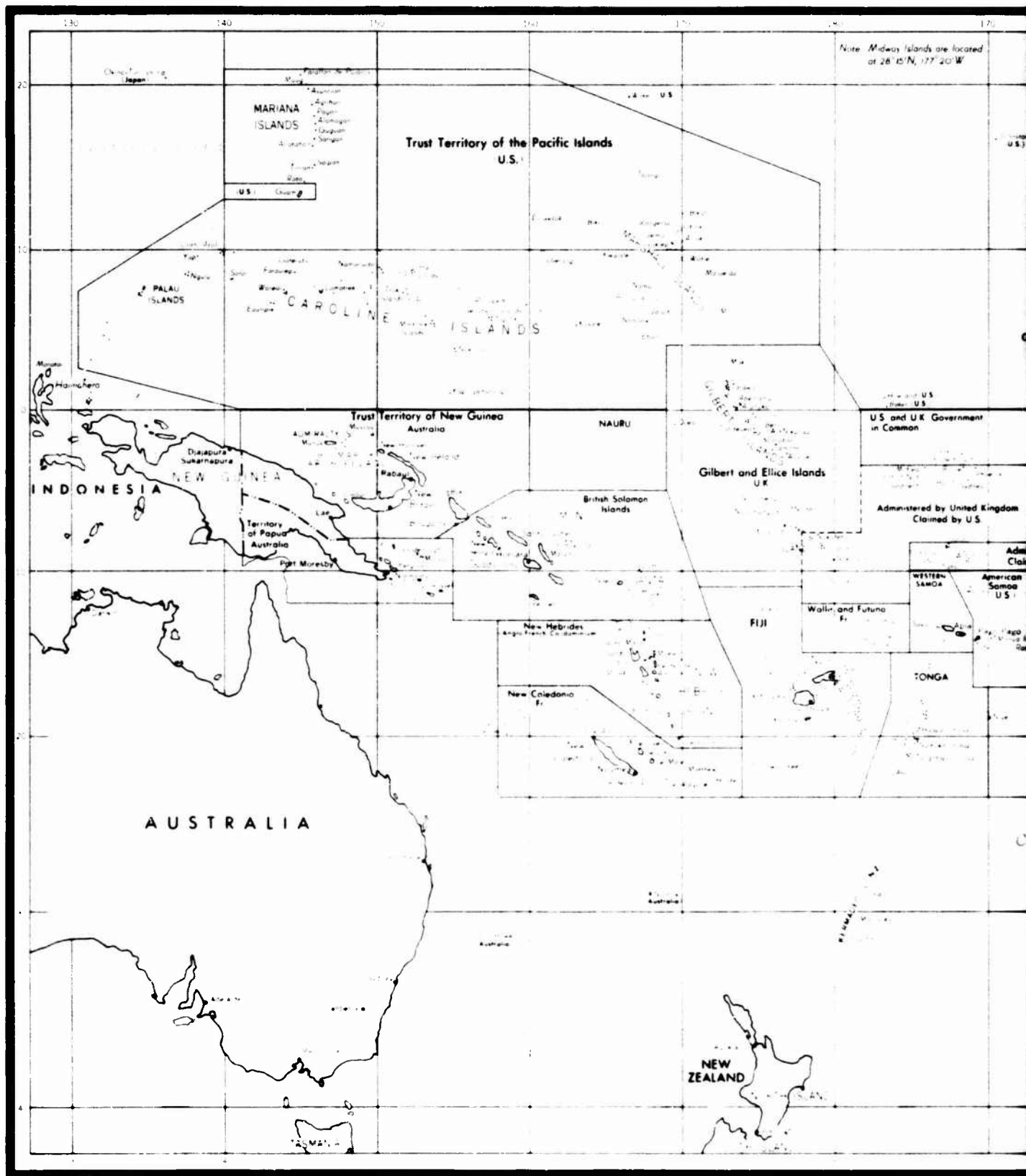
59170 1-69





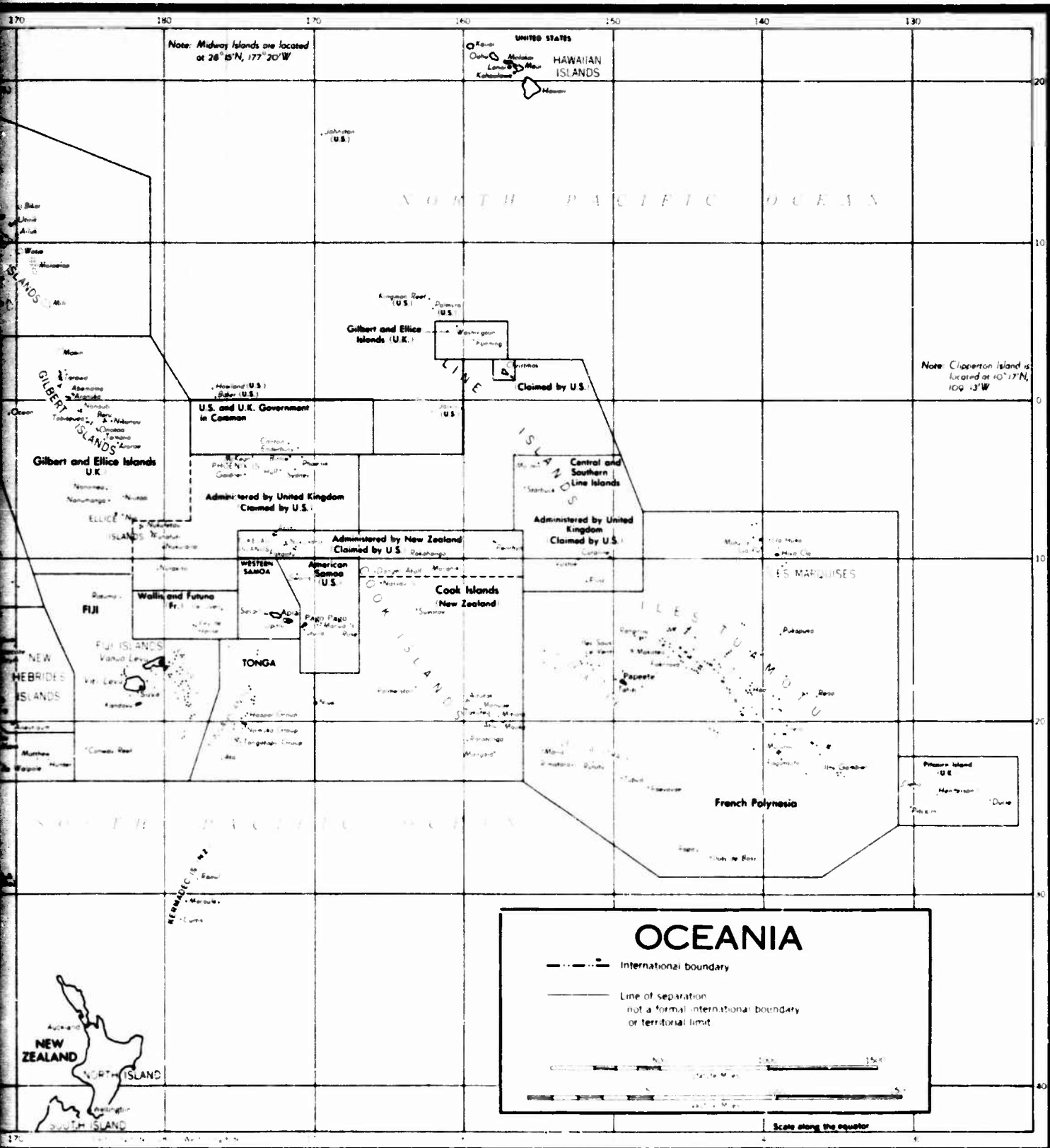
Base 500146 6-71

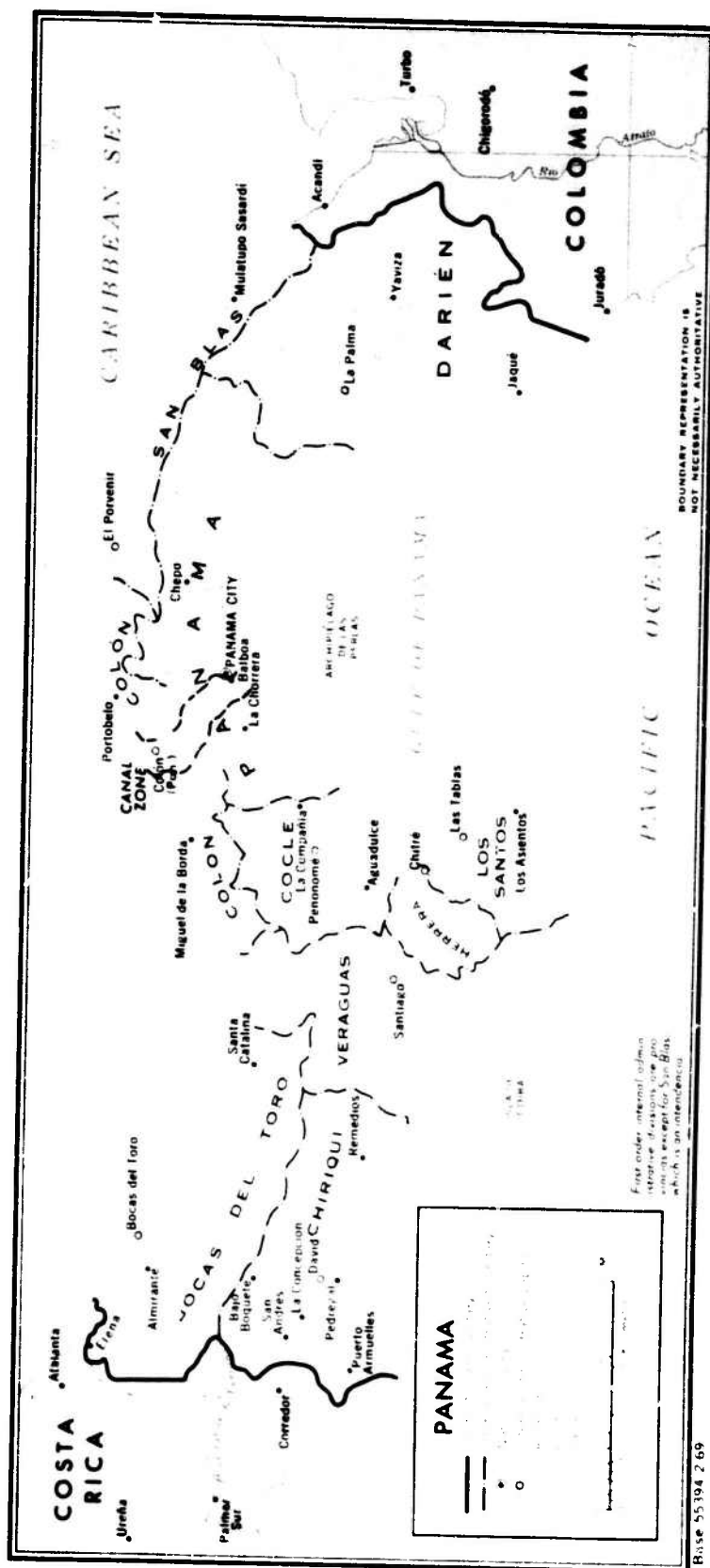
A



77436 11 70

B



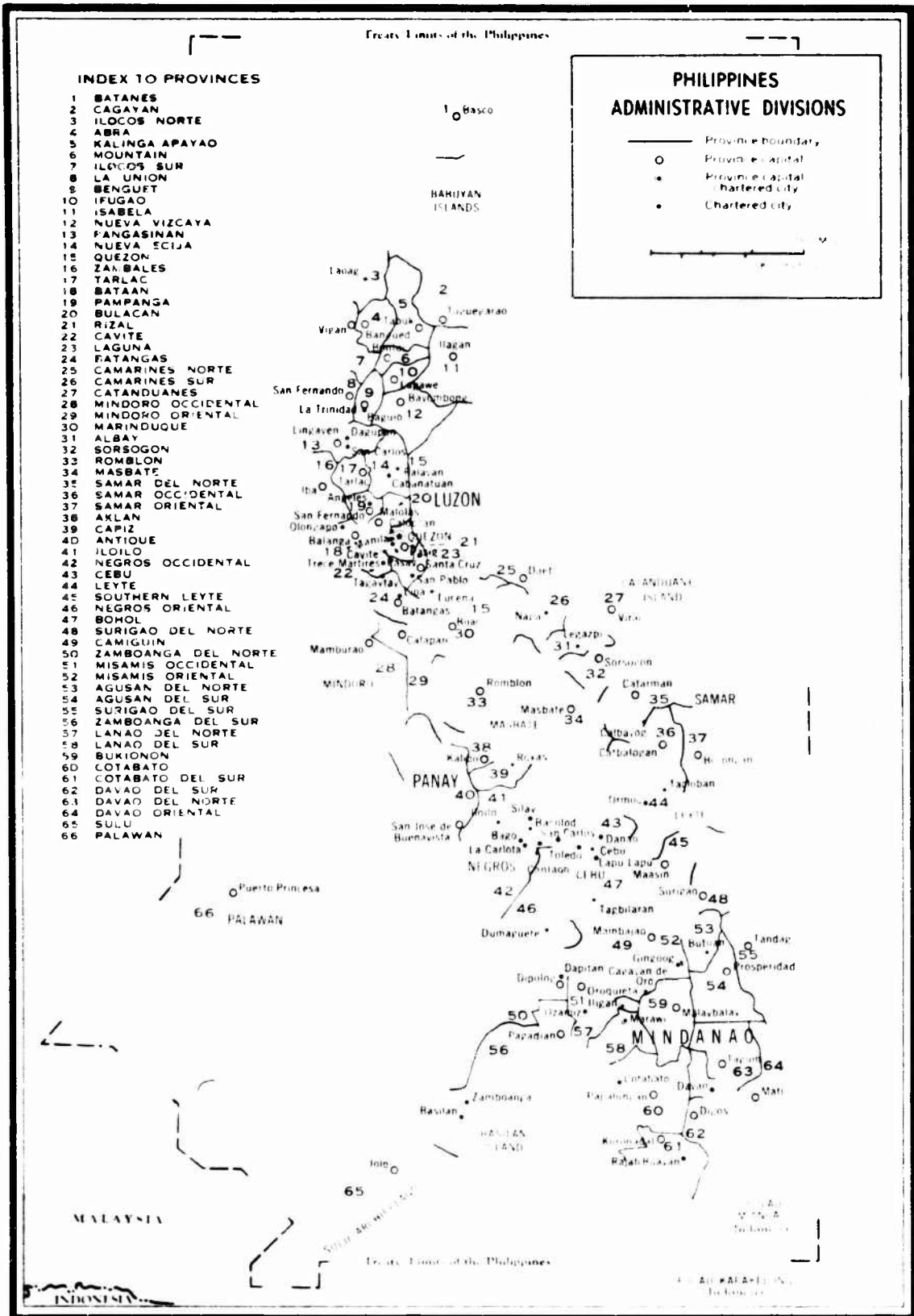




Base 59904 10 68



Base 16-17-170

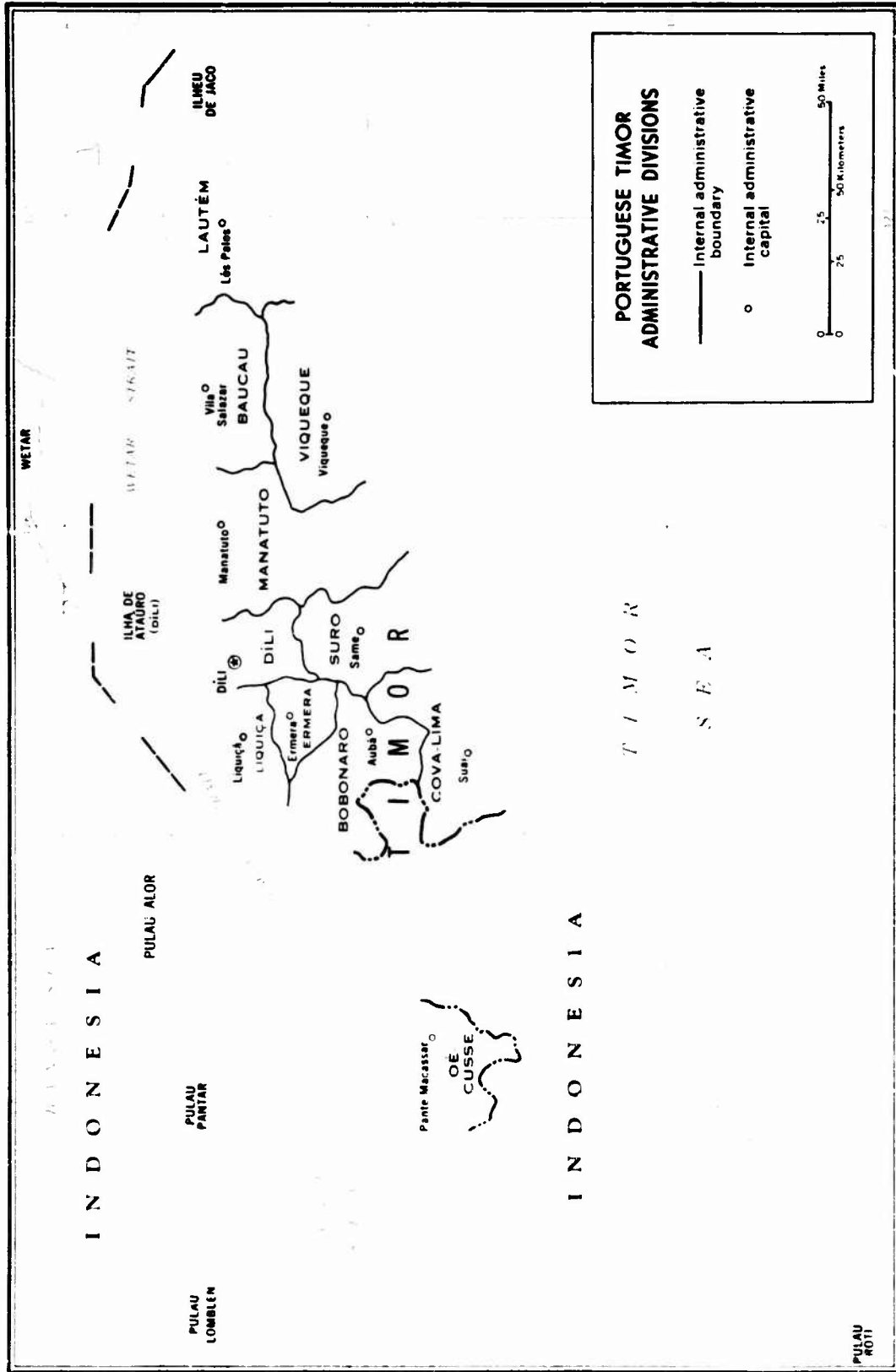


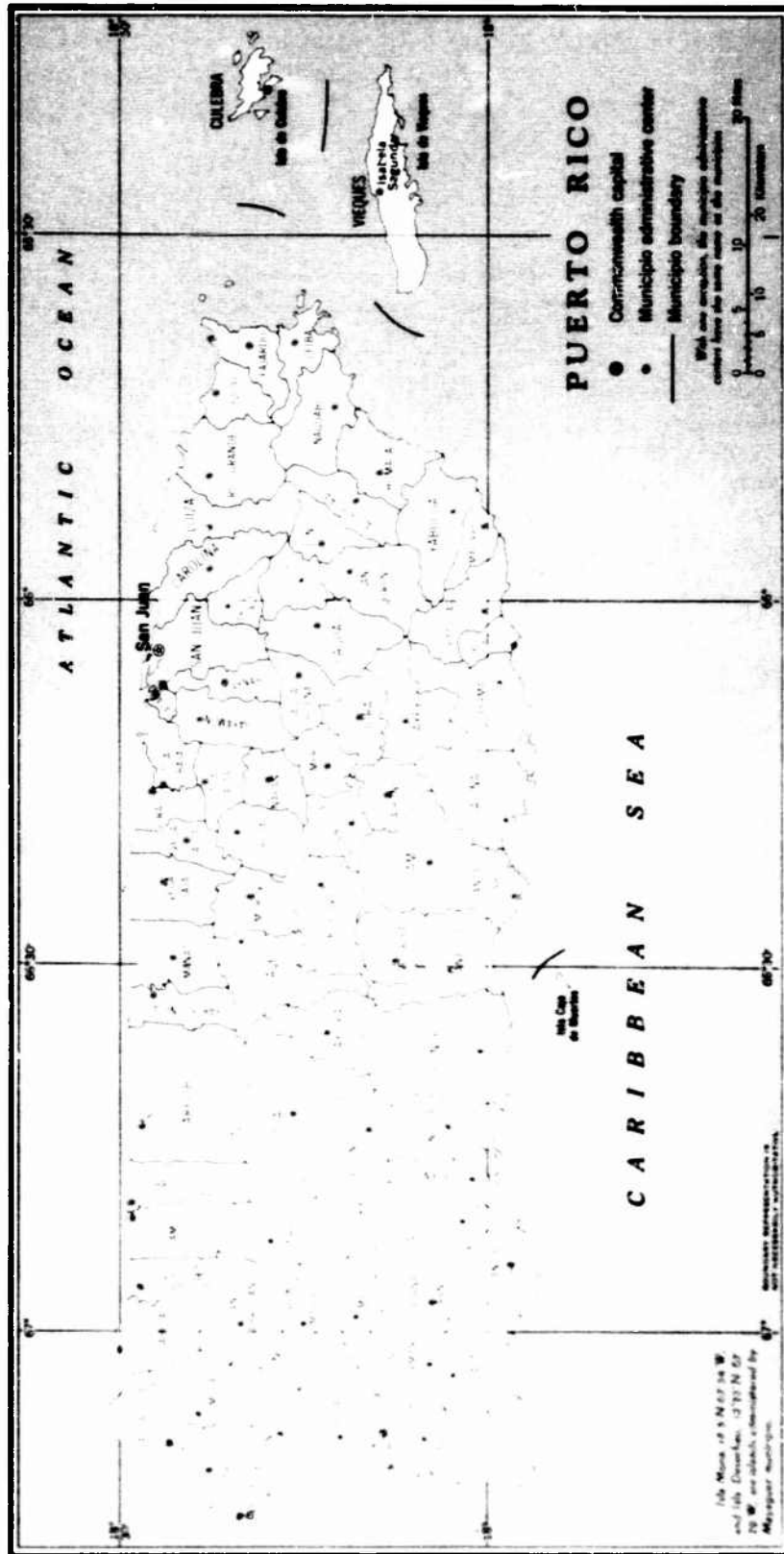


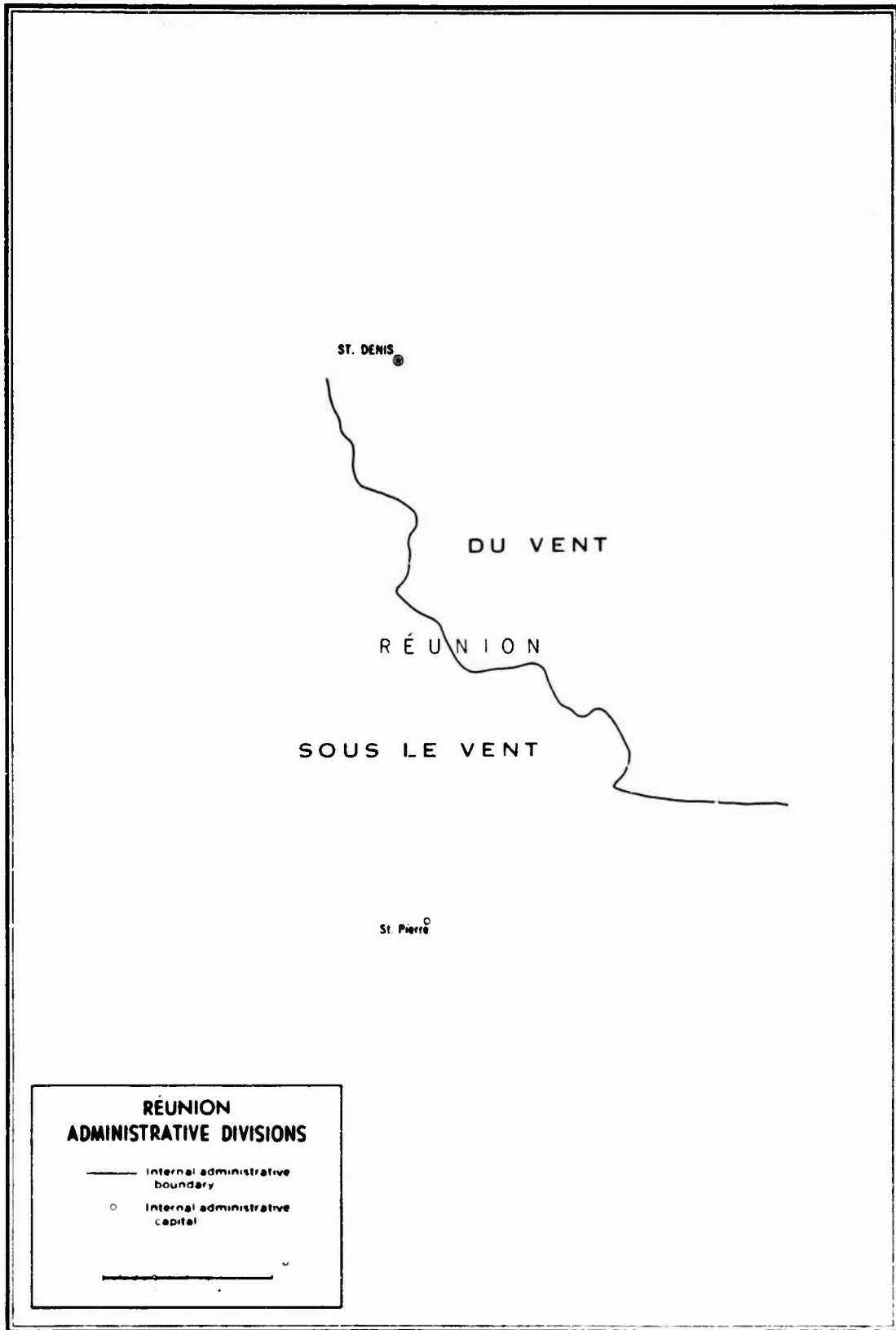
Base 56777 5 68



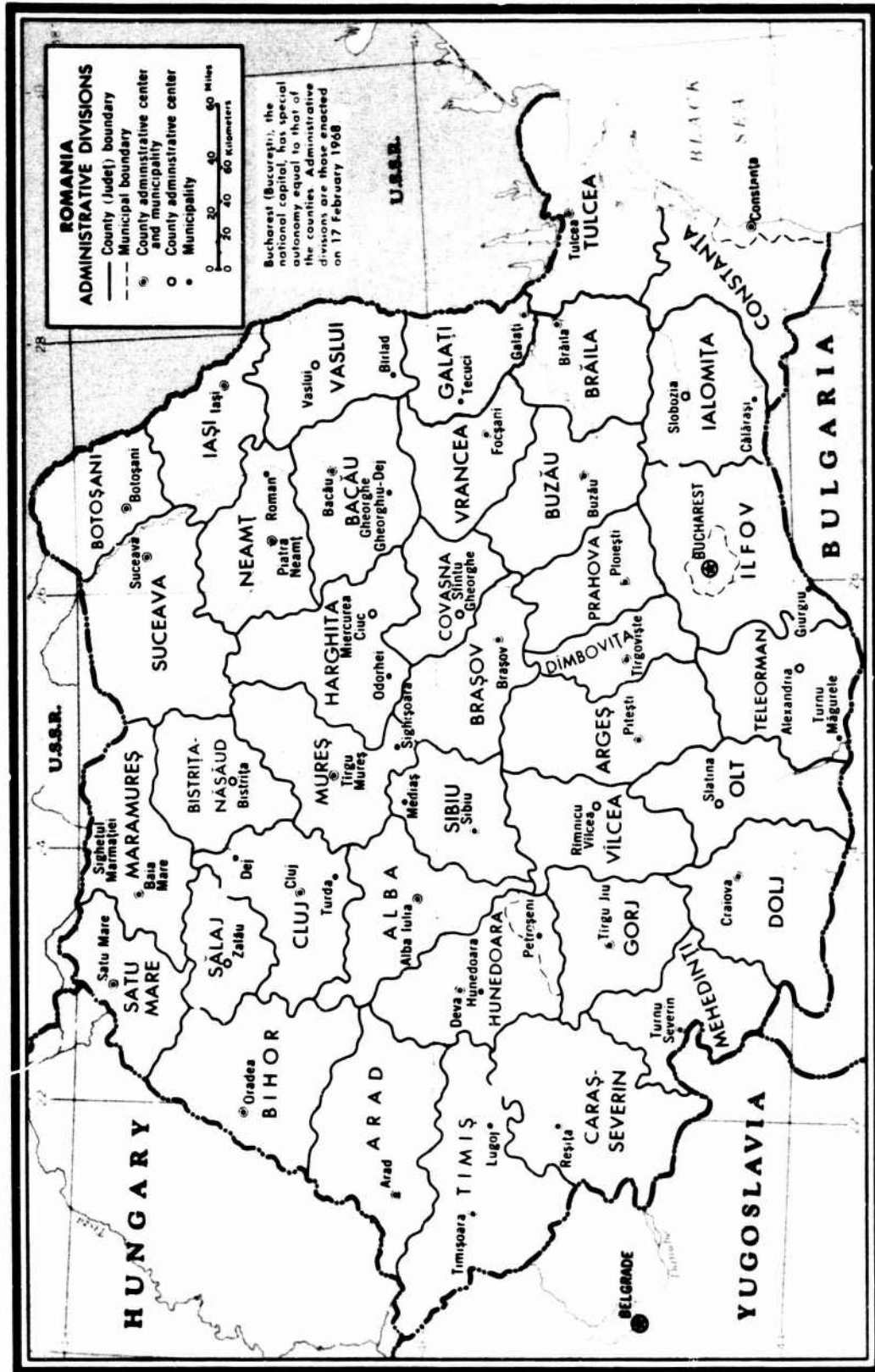
Base 54 175 1972



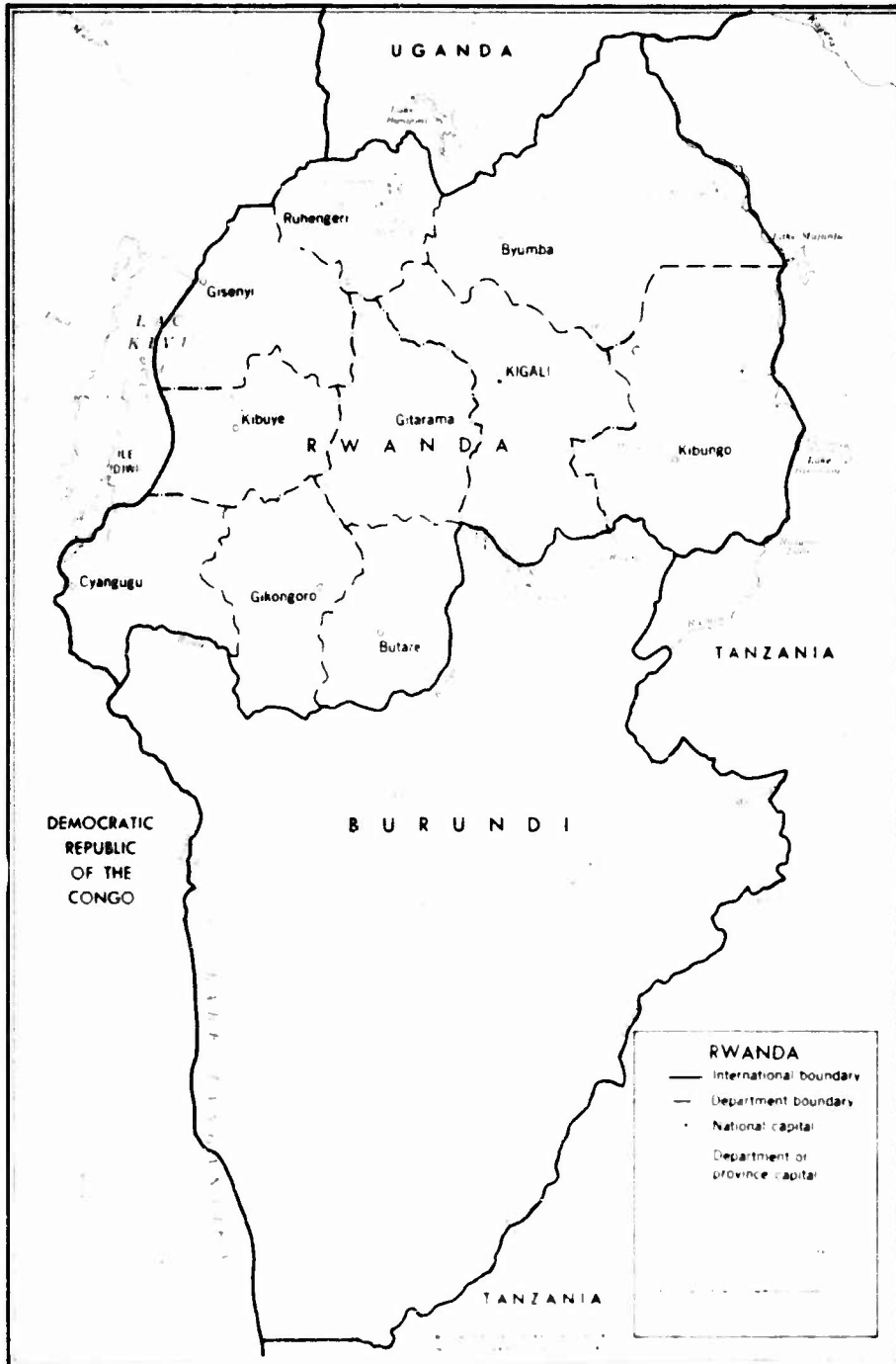





77450 6 70



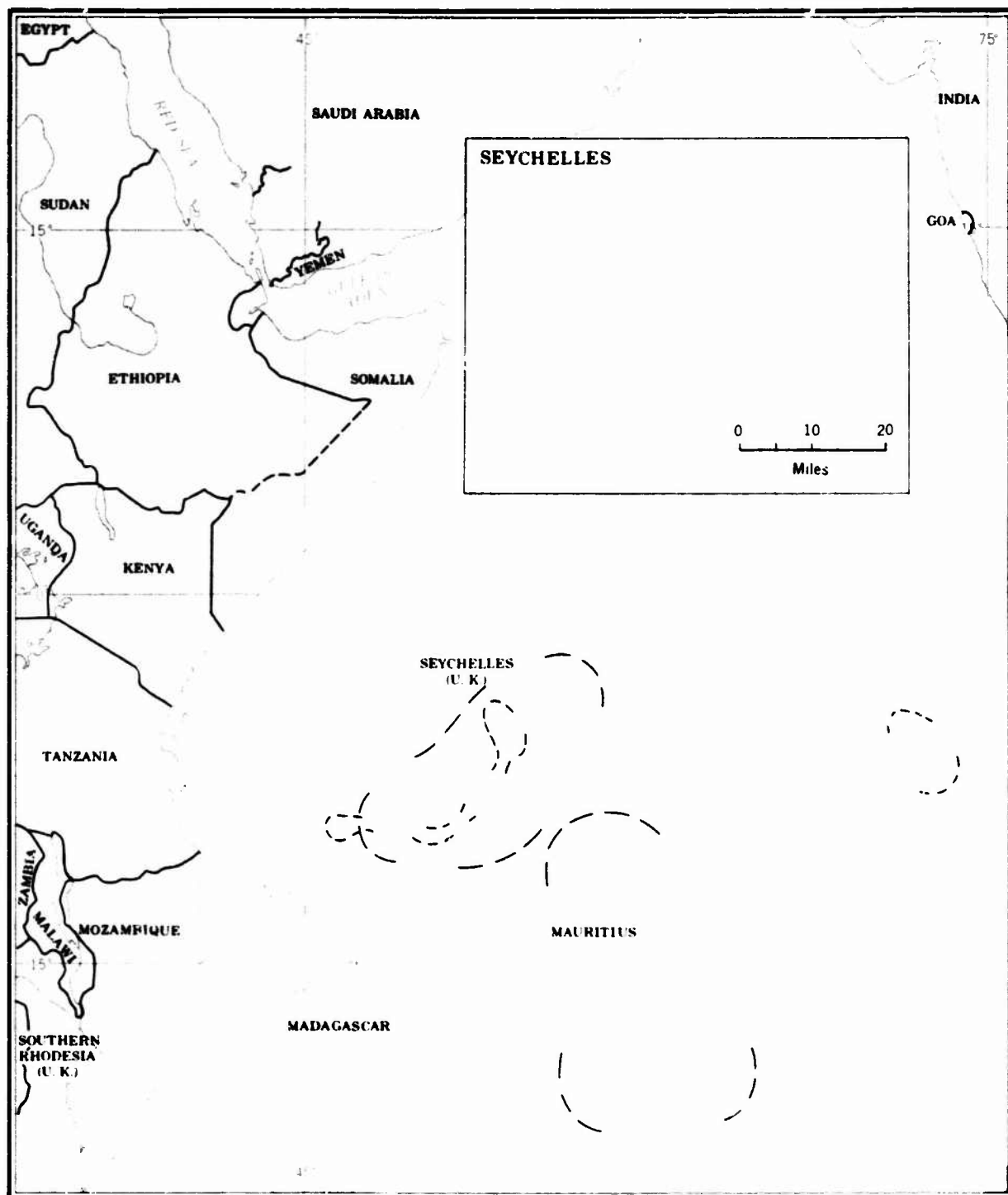
75701 3 69



0

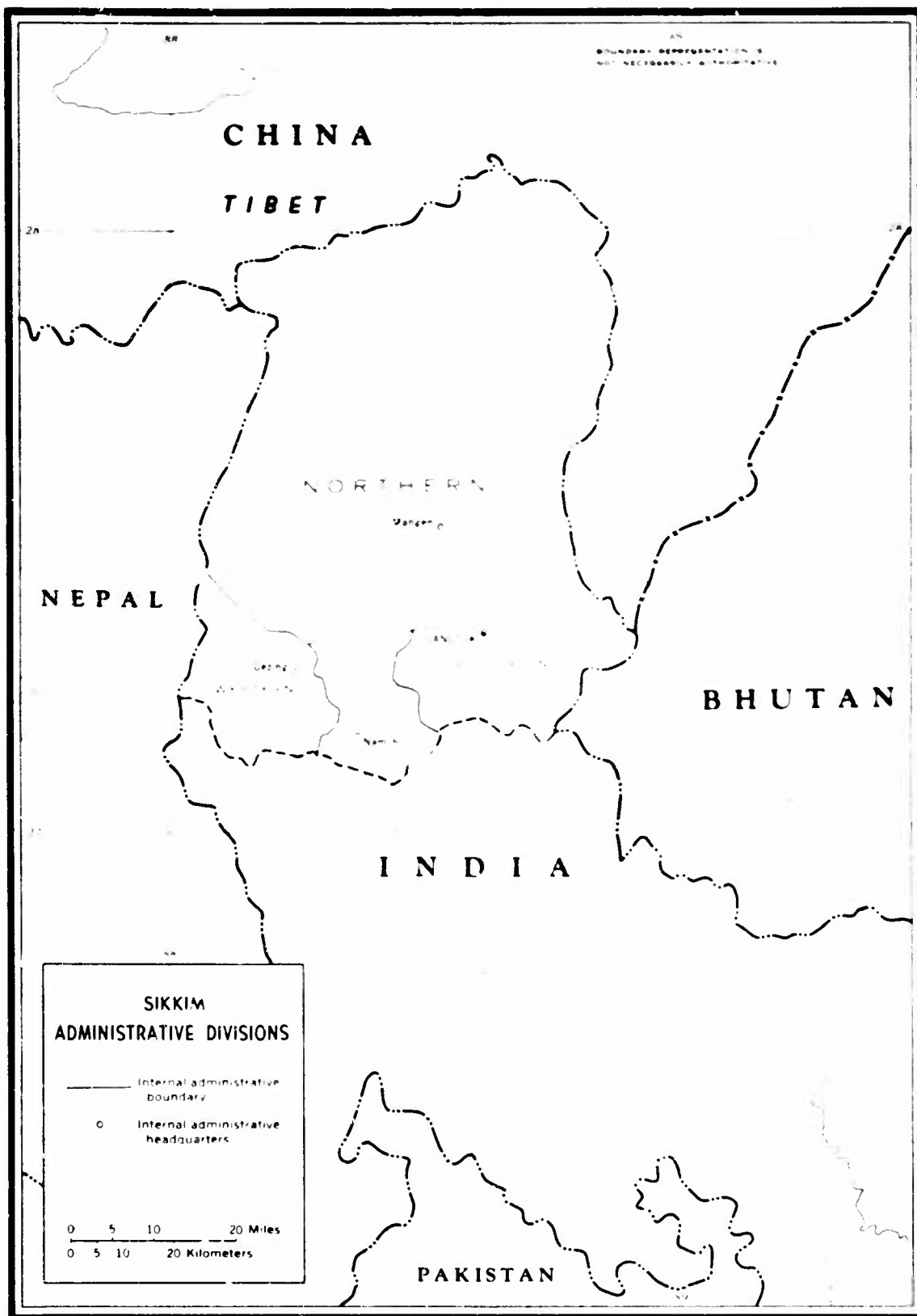


59174 4-69

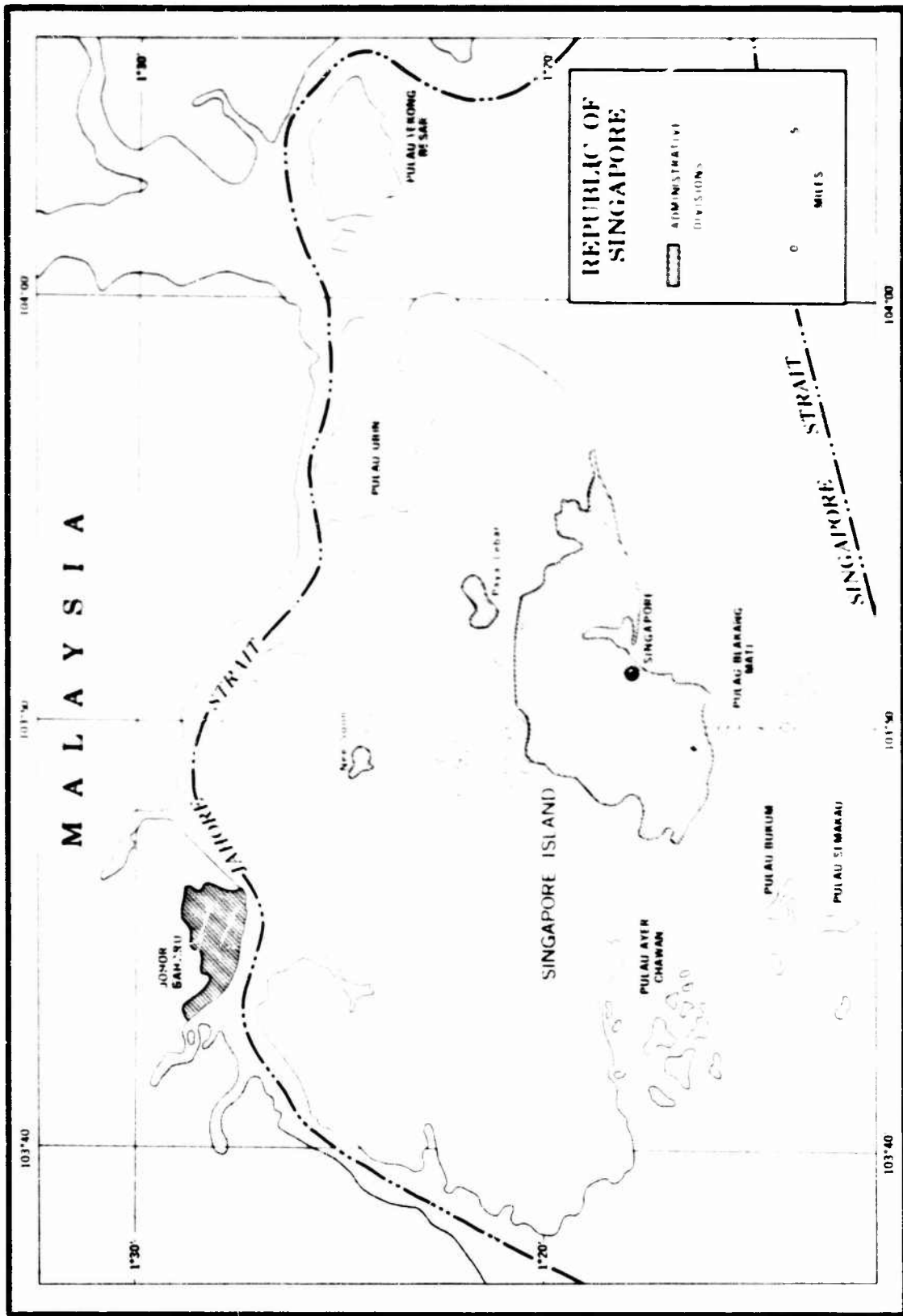


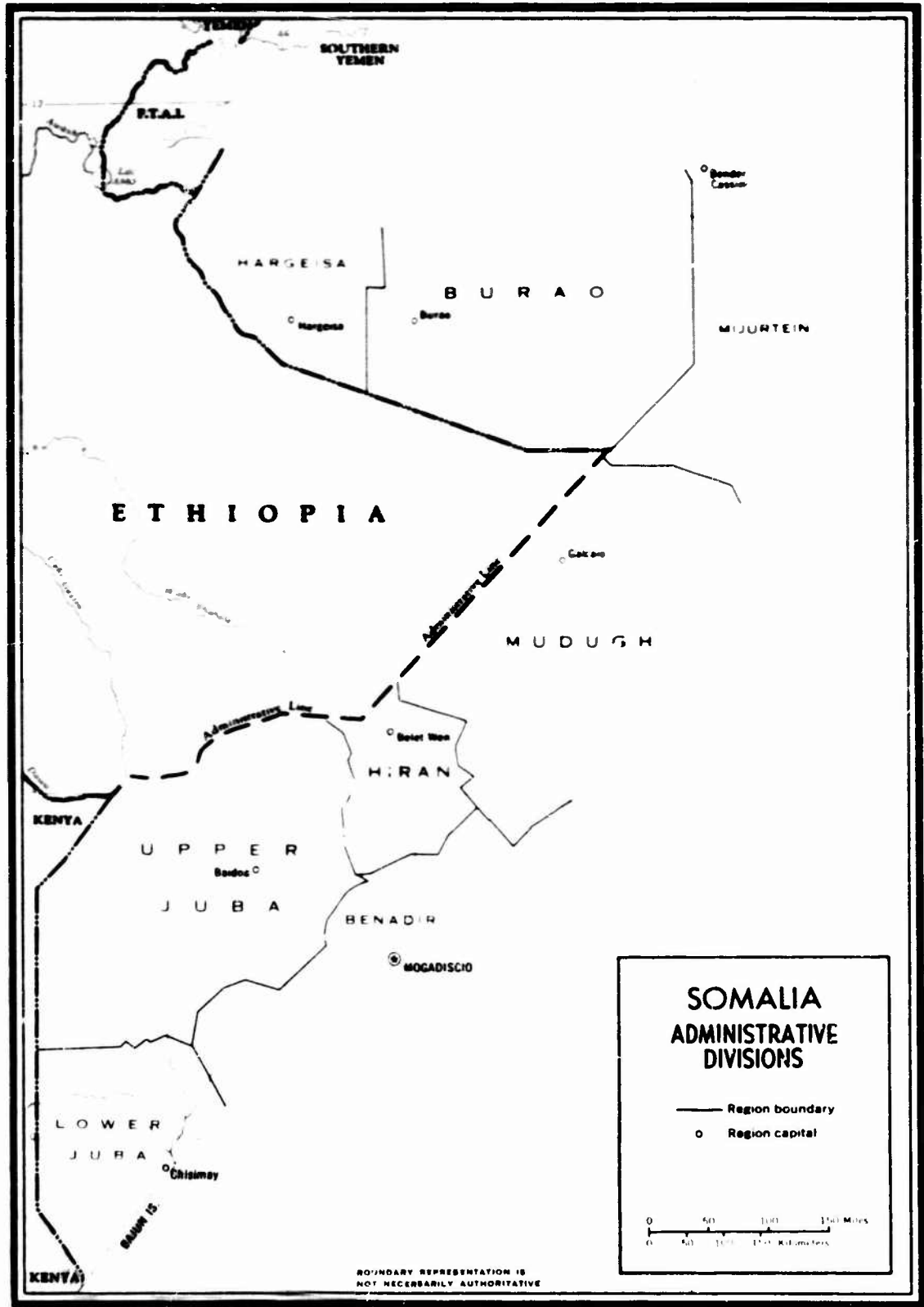


Base 54206 12 66

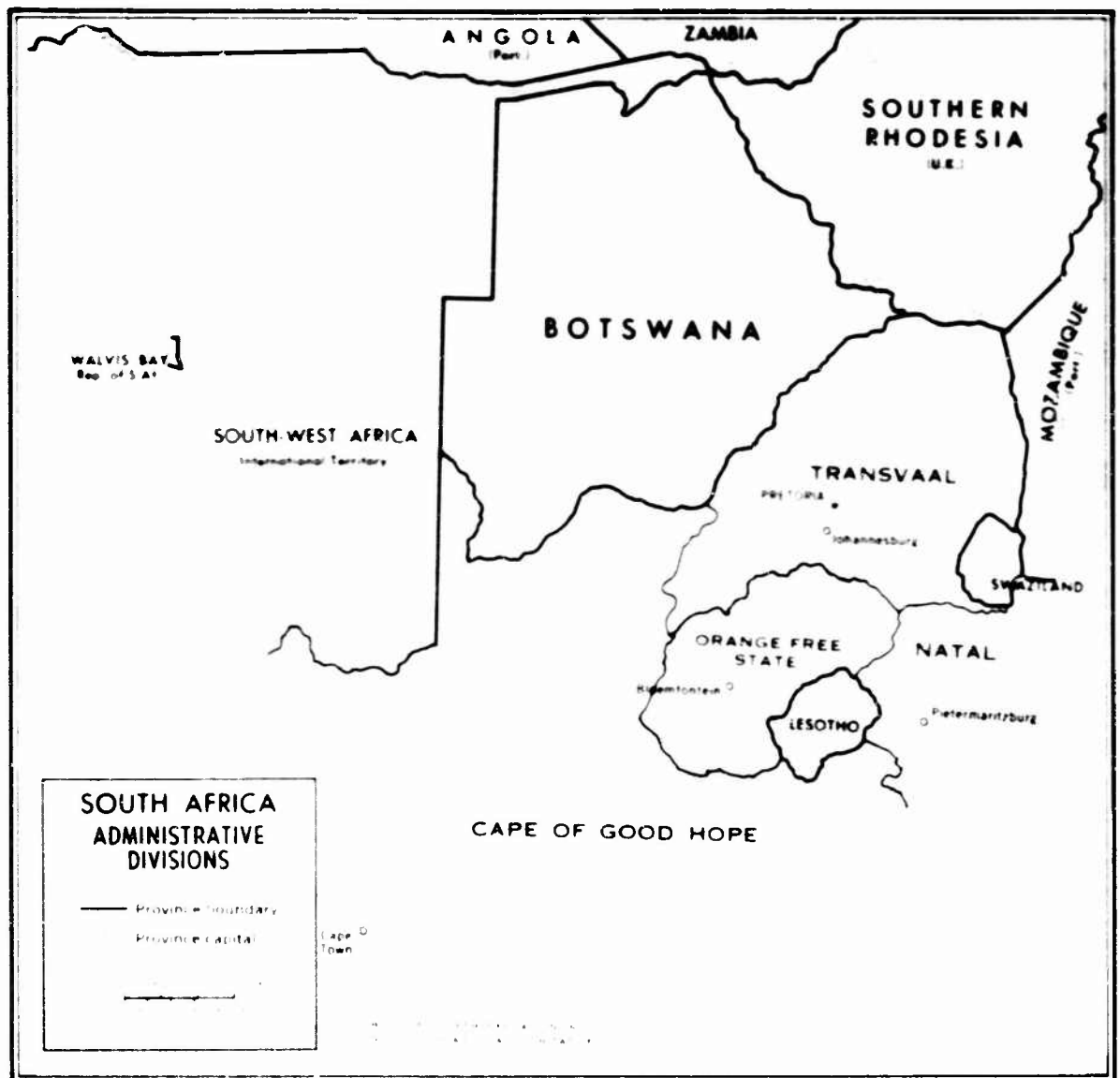


55569 2 68







59177 2-69



59178 3 69



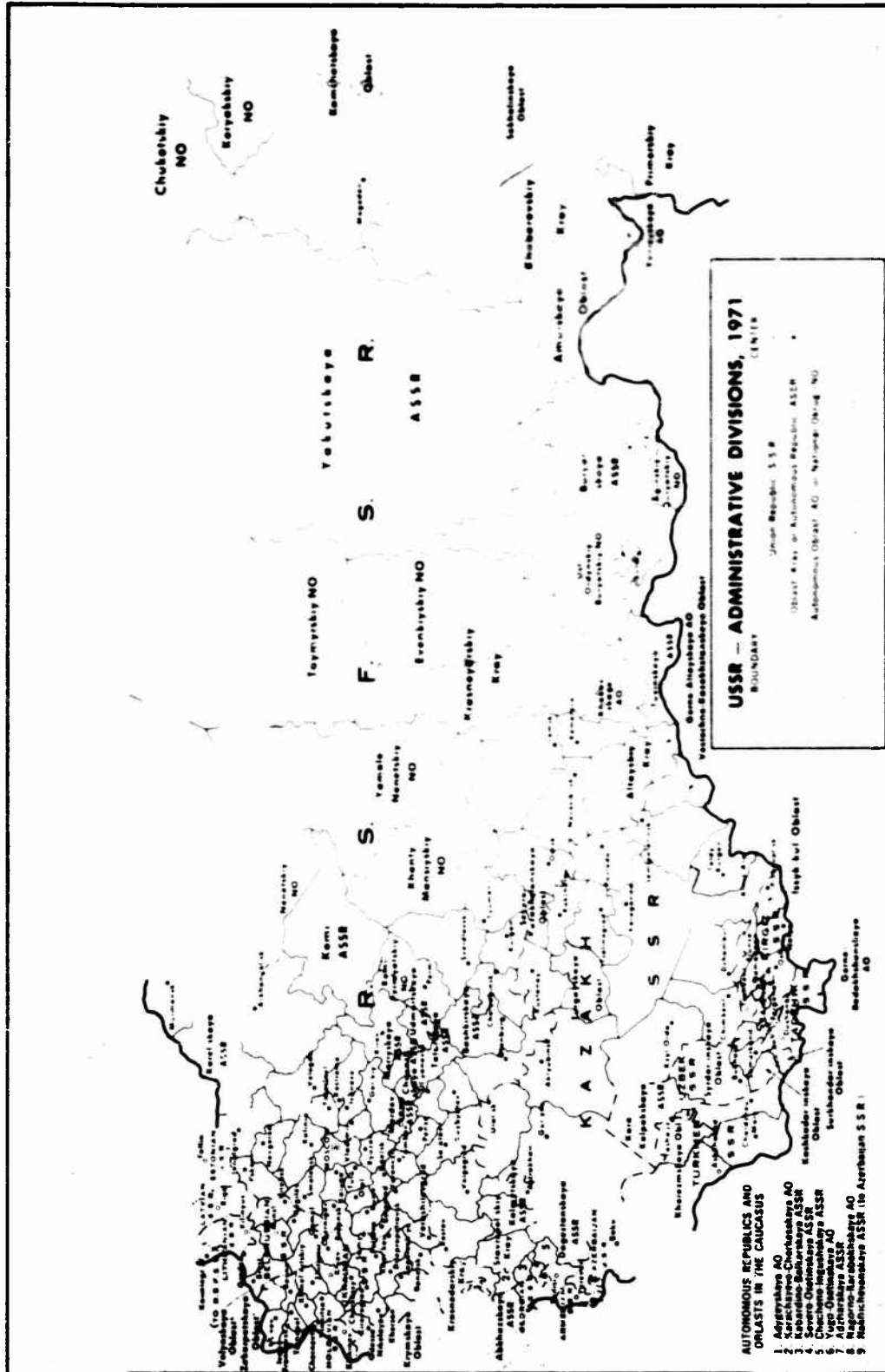
77680 5-70

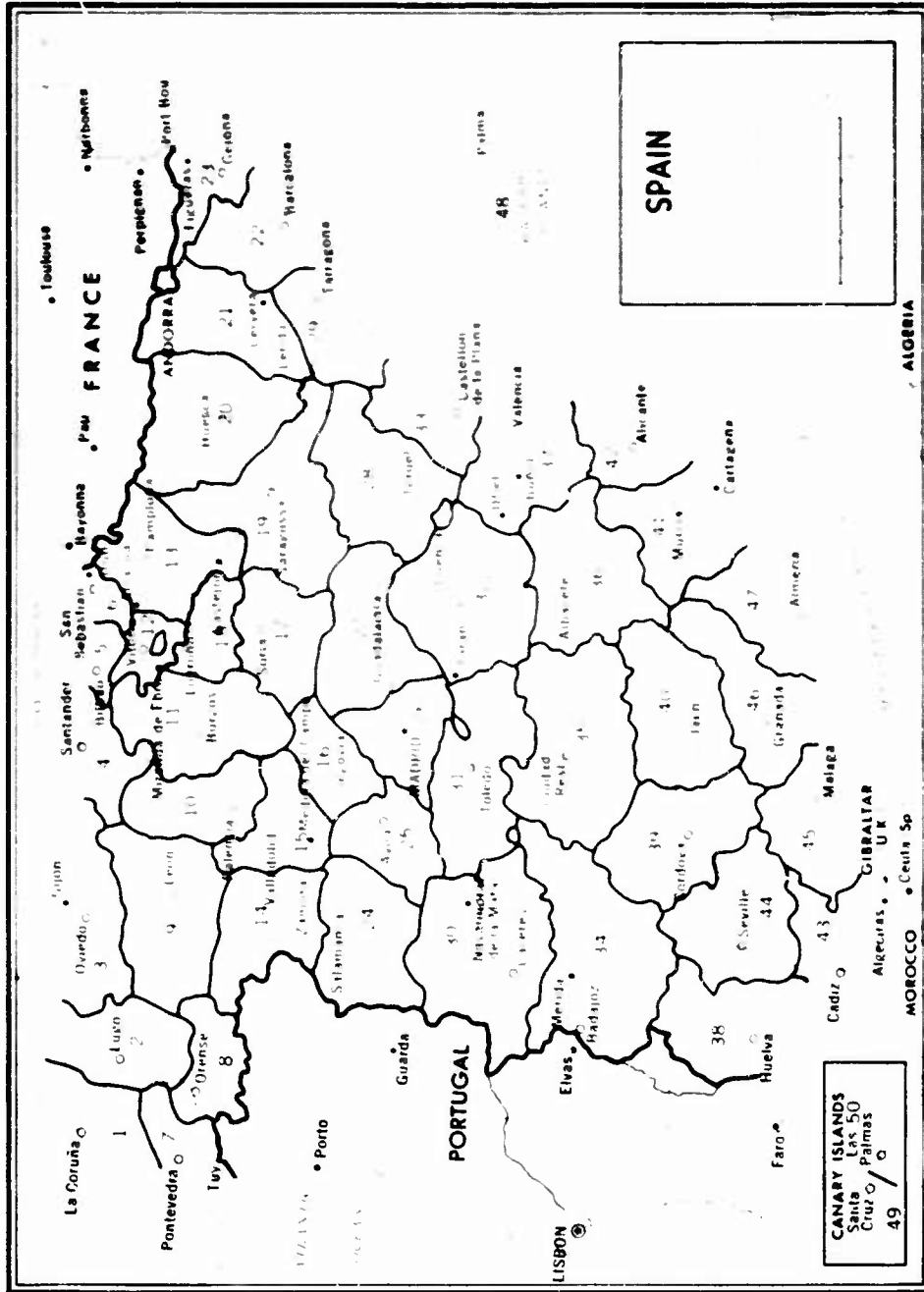


77435-8-70



59180 5-69



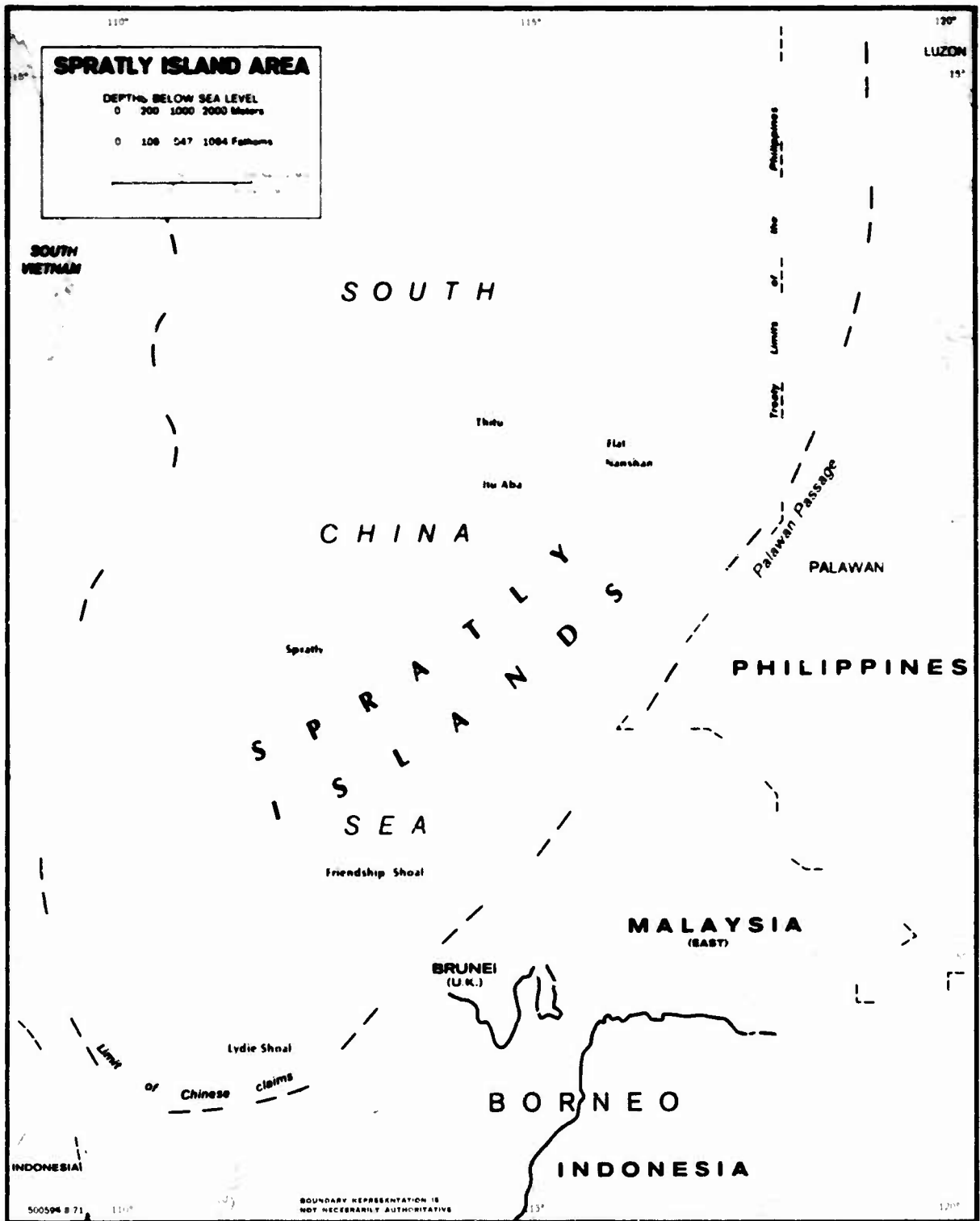


Base 75526 70

INDEX TO PROVINCES

- 1 La Coruña
- 2 Ourense
- 3 Lugo
- 4 Pontevedra
- 5 Santiago de Compostela
- 6 Tui
- 7 Ourense
- 8 Ourense
- 9 Lugo
- 10 Pontevedra
- 11 Ourense
- 12 Lugo
- 13 Pontevedra
- 14 Ourense
- 15 Lugo
- 16 Pontevedra
- 17 Ourense
- 18 Lugo
- 19 Pontevedra
- 20 Ourense
- 21 Lugo
- 22 Pontevedra
- 23 Ourense
- 24 Lugo
- 25 Pontevedra
- 26 Ourense
- 27 Lugo
- 28 Pontevedra
- 29 Ourense
- 30 Lugo
- 31 Pontevedra
- 32 Ourense
- 33 Lugo
- 34 Pontevedra
- 35 Ourense
- 36 Lugo
- 37 Pontevedra
- 38 Ourense
- 39 Lugo
- 40 Pontevedra
- 41 Ourense
- 42 Lugo
- 43 Pontevedra
- 44 Ourense
- 45 Lugo
- 46 Pontevedra
- 47 Ourense
- 48 Lugo
- 49 Pontevedra

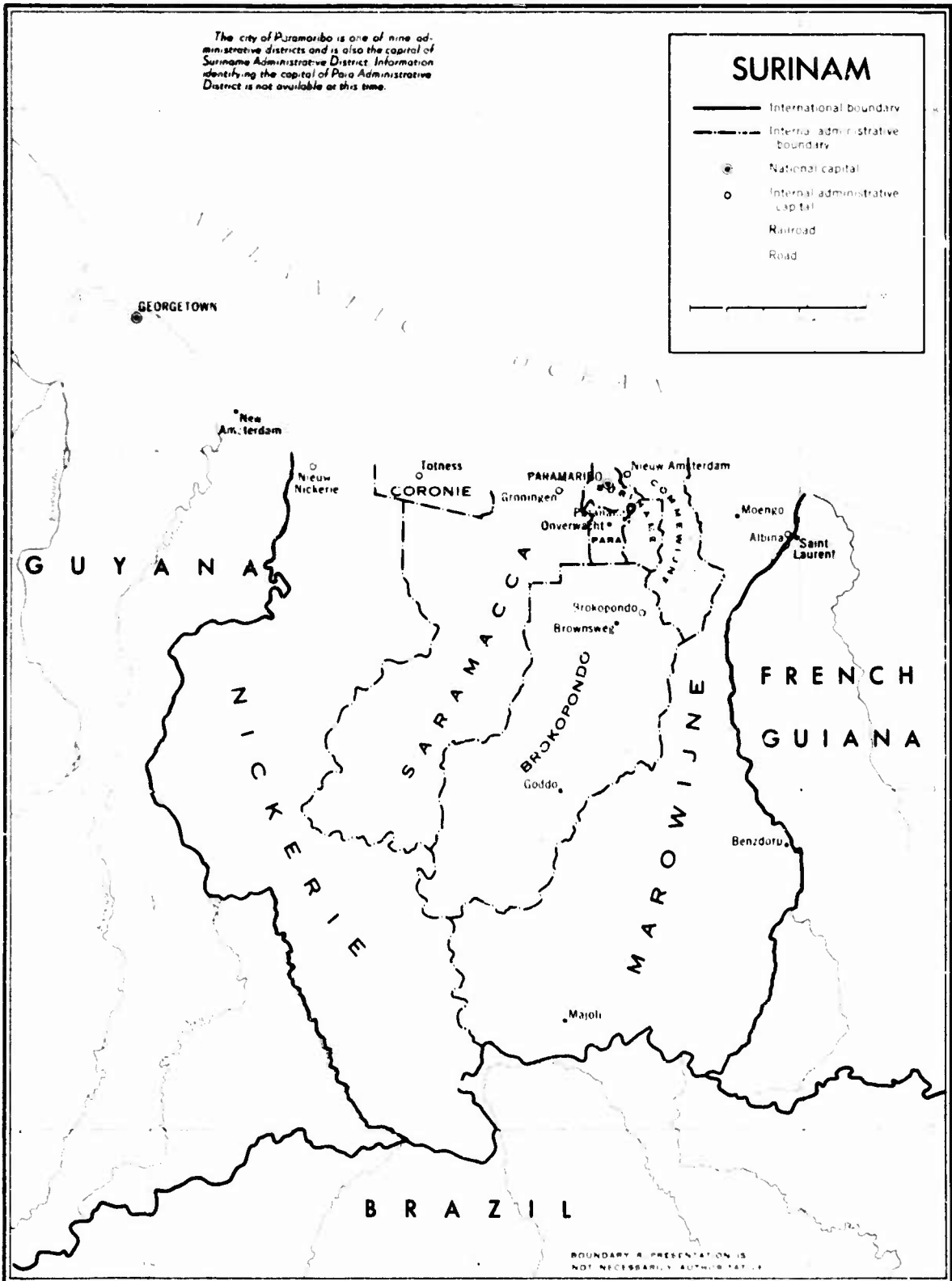




The city of Paramaribo is one of nine administrative districts and is also the capital of Suriname Administrative District. Information identifying the capital of Para Administrative District is not available at this time.

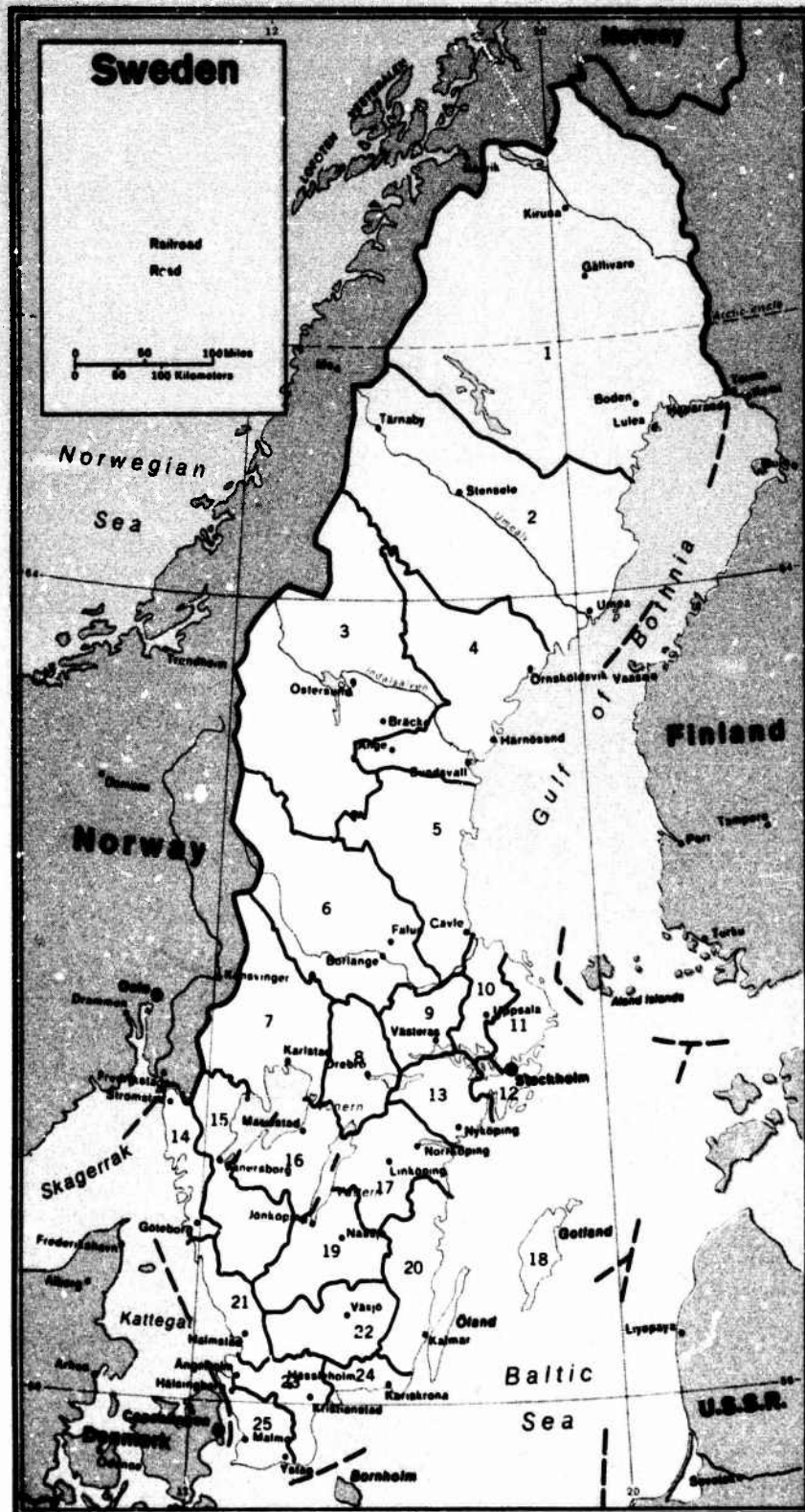
SURINAM

- International boundary
- - - Internal administrative boundary
- National capital
- Internal administrative capital
- Railroad
- Road



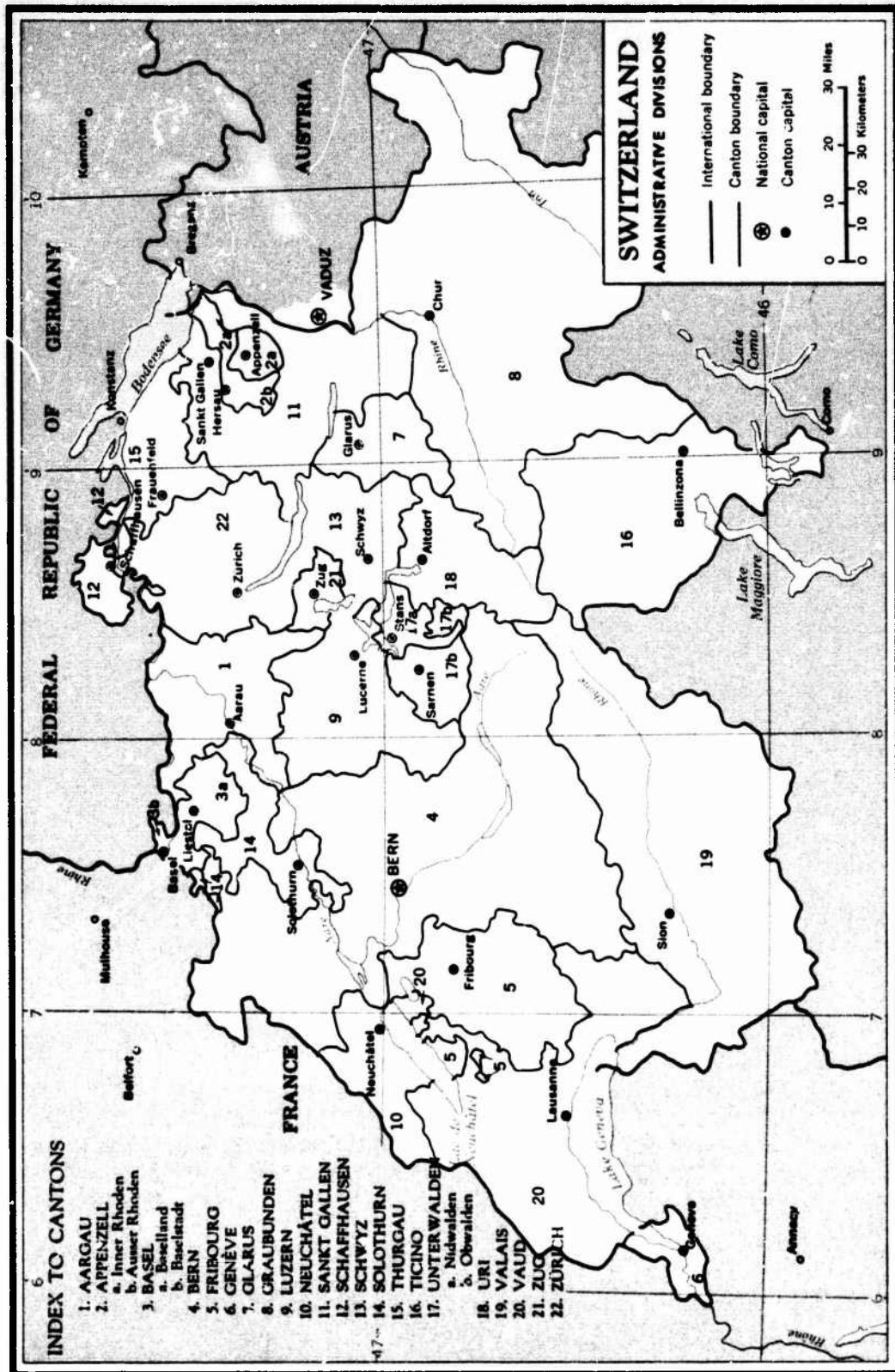
Base 56830 4 68

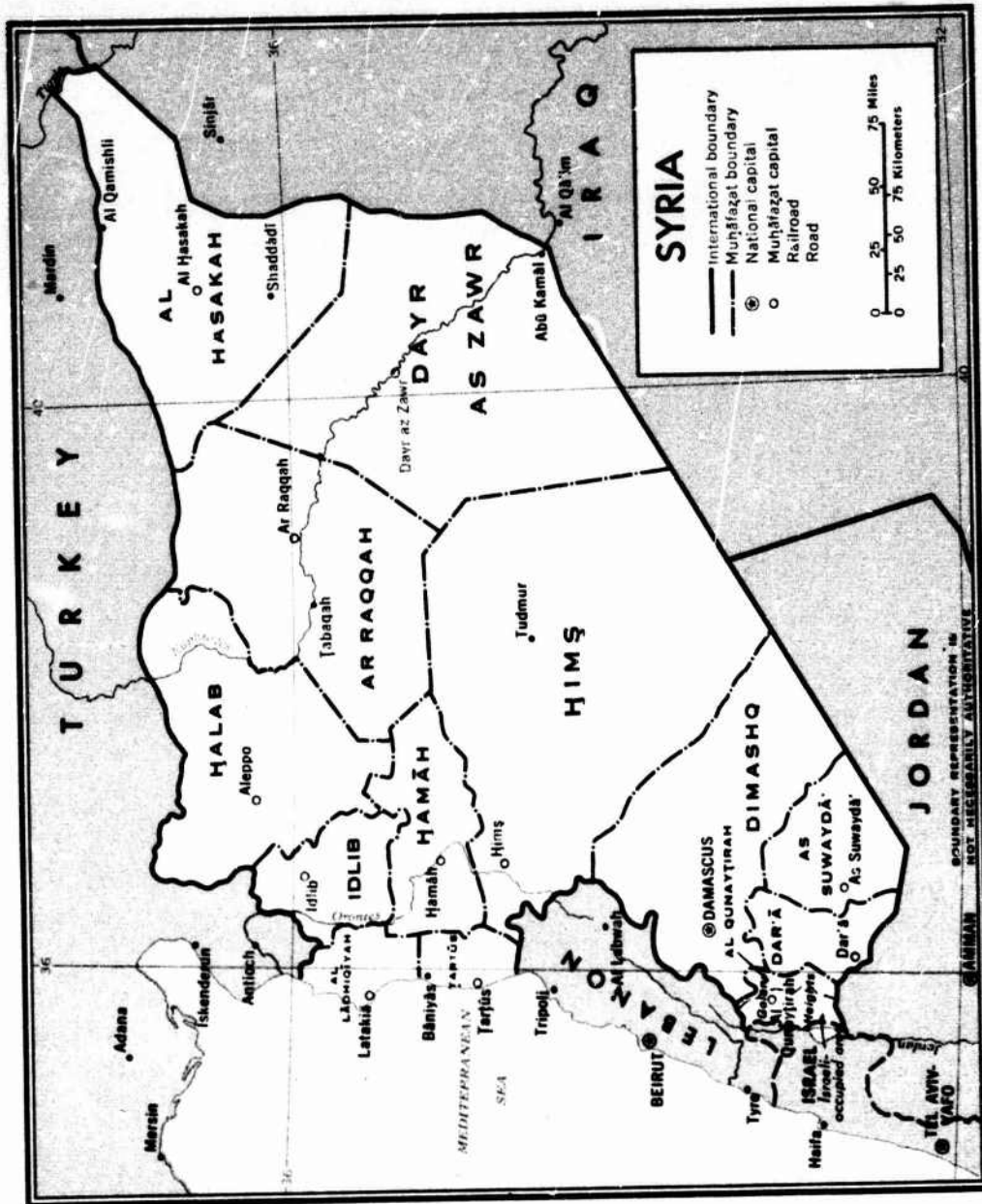


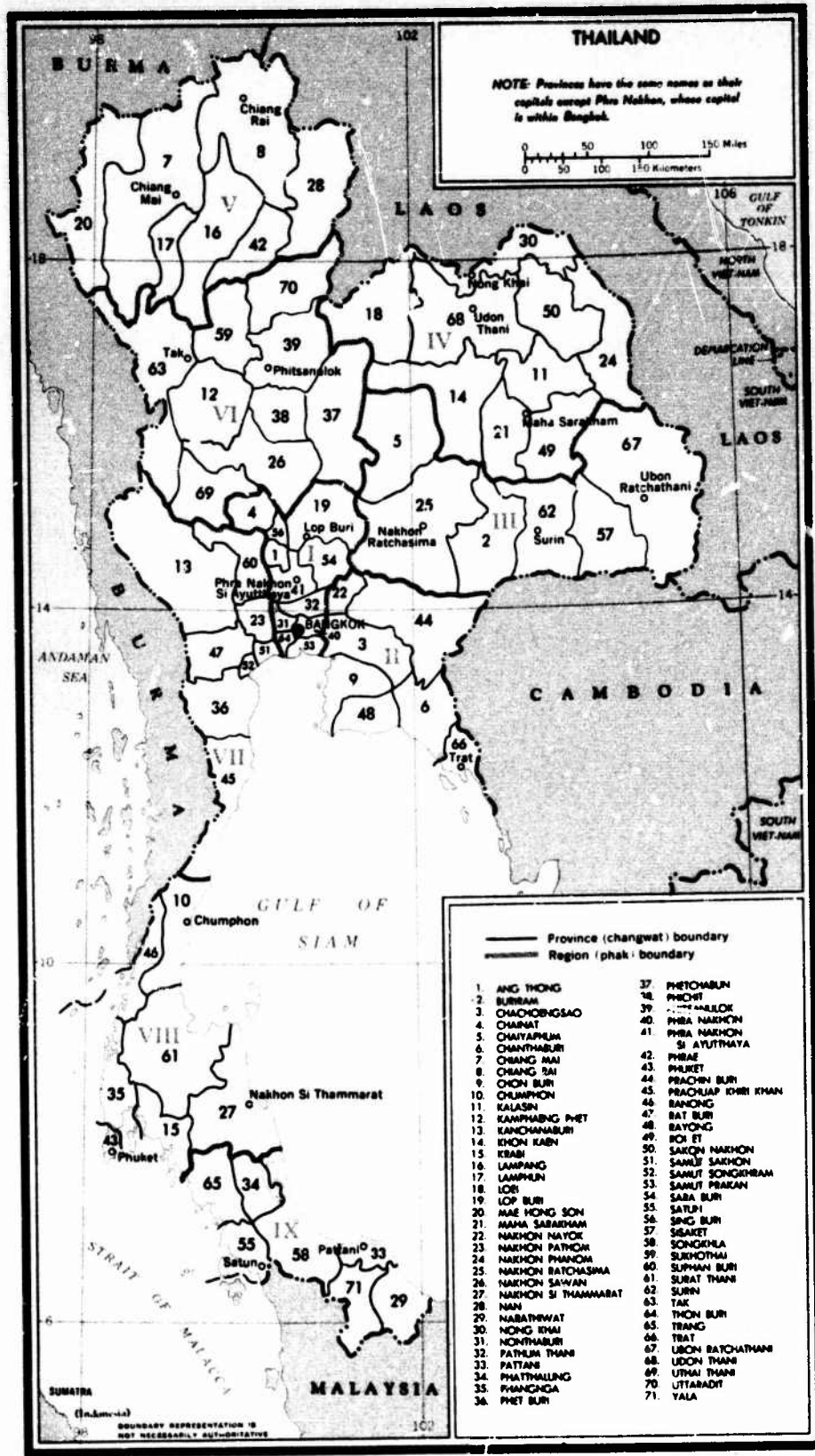


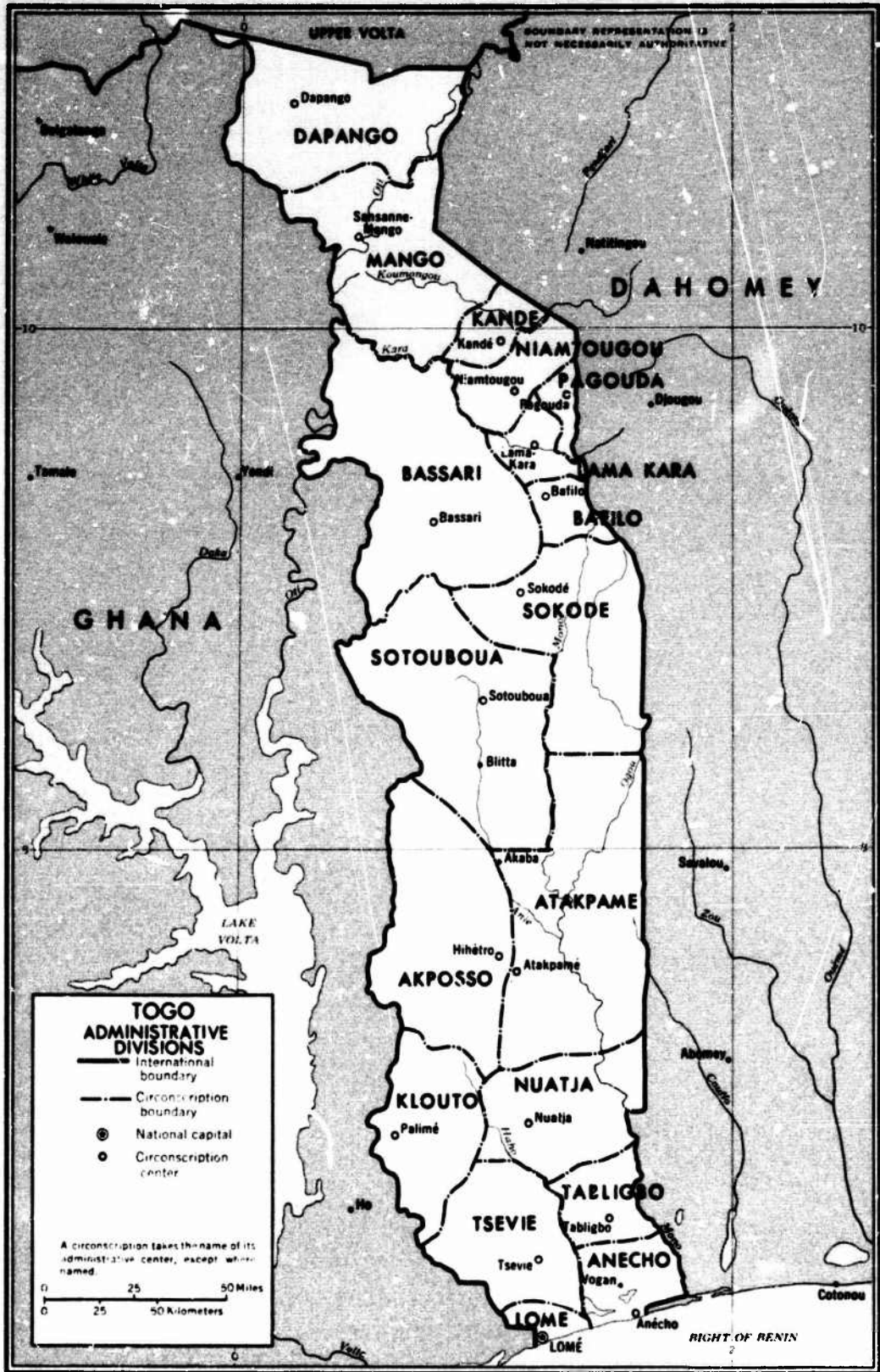
- 1. NORRBOTTEN
- 2. VÄSTERBOTTEN
- 3. JÄMTLAND
- 4. VÄSTERNORRLAND
- 5. GÄVLEBERG
- 6. KOPPARBERG
- 7. VÄRMLAND
- 8. ÖREBRO
- 9. VÄSTMANLAND
- 10. UPPSALA
- 11. STOCKHOLMS LÄN
- 12. STOCKHOLM
- 13. SÖDERMANLAND
- 14. ÖSTERBOTHNIA
- 15. ÄLVSBERG
- 16. SKARABORG
- 17. ÖSTERGÖTLAND
- 18. GOTLAND
- 19. JONKÖPING
- 20. KALMAR
- 21. HALLAND
- 22. KRÖNÖBERG
- 23. KRISTIANSTAD
- 24. BLEKINGE
- 25. MALMÖHUS

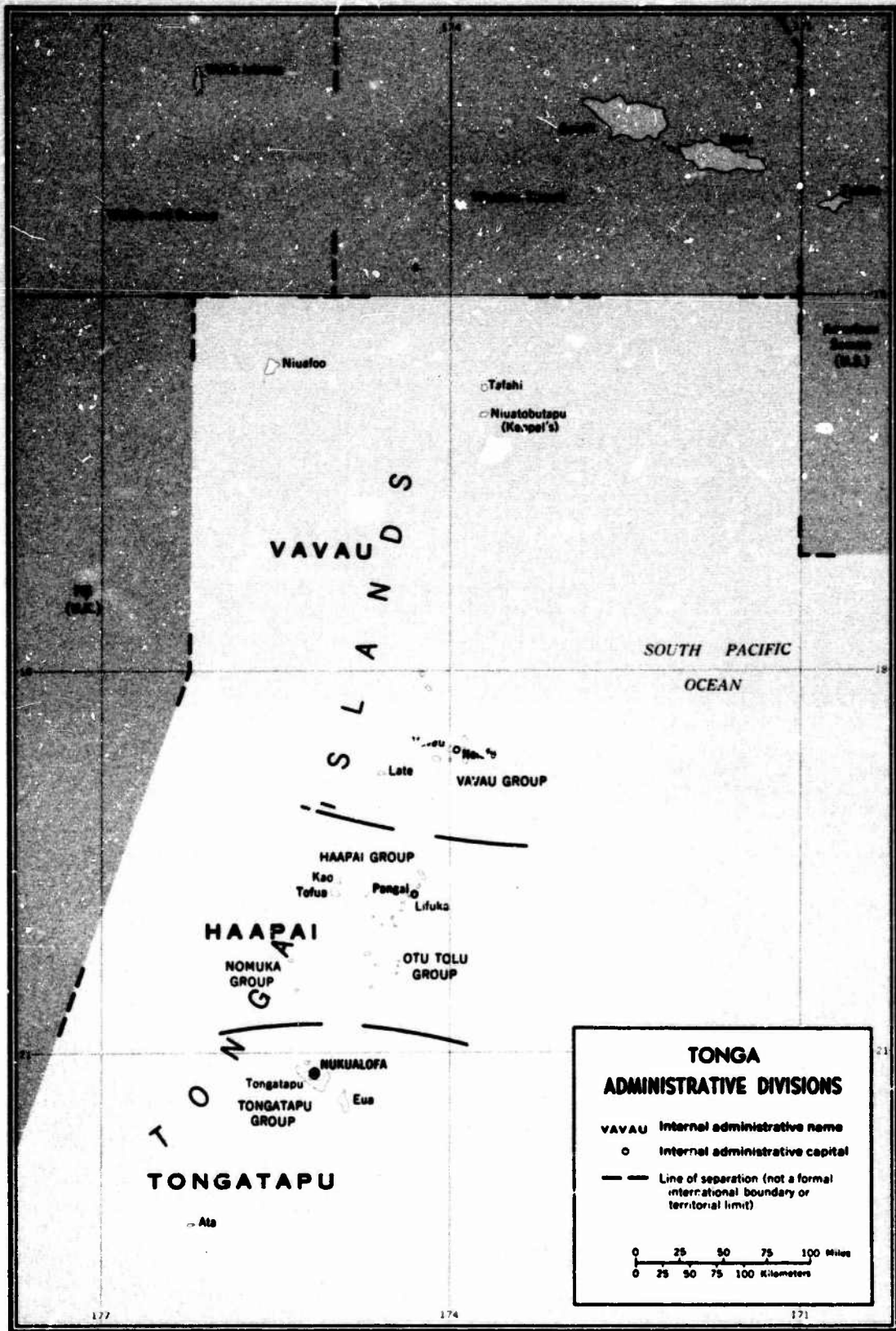
Base 800041 10-72



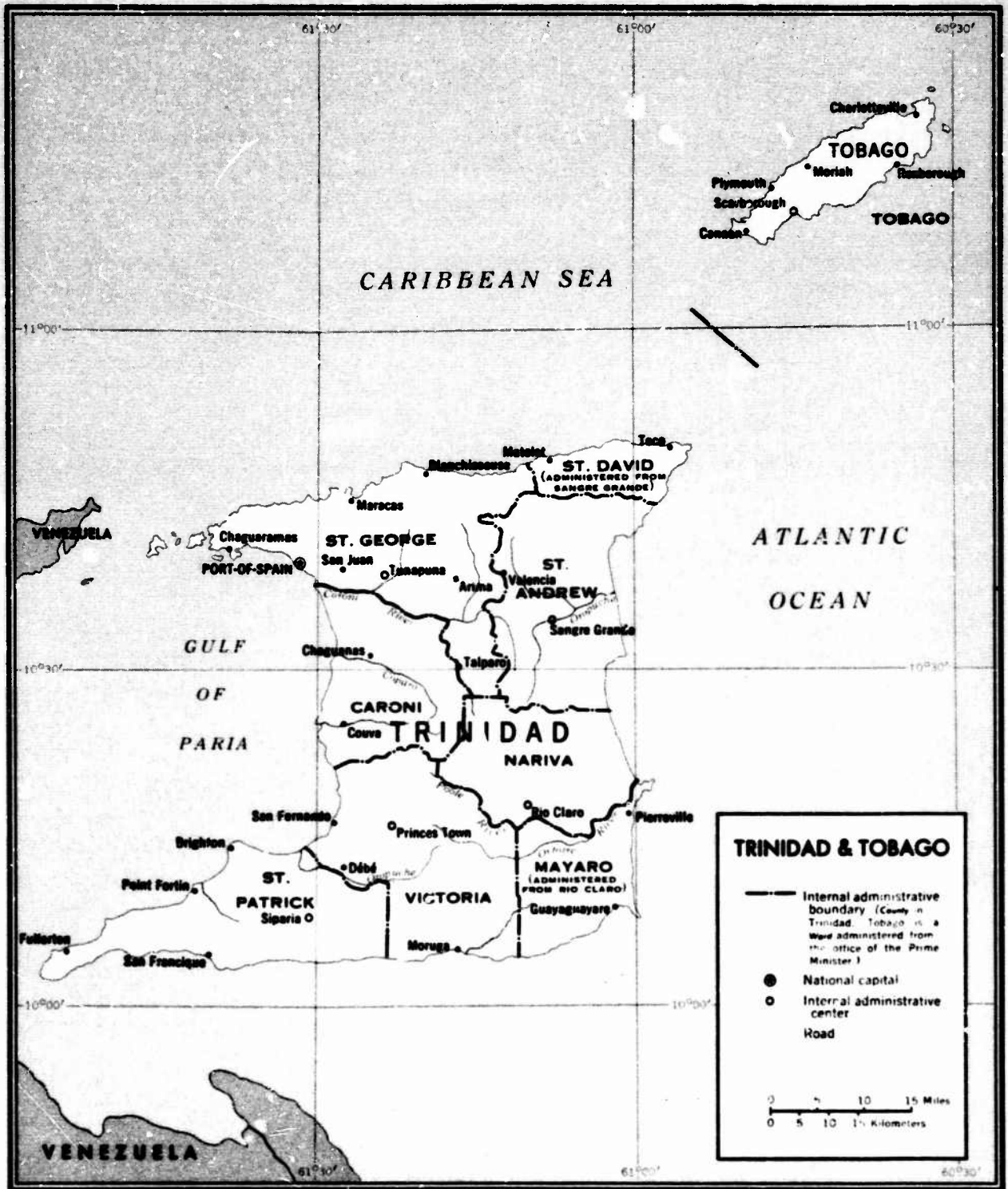




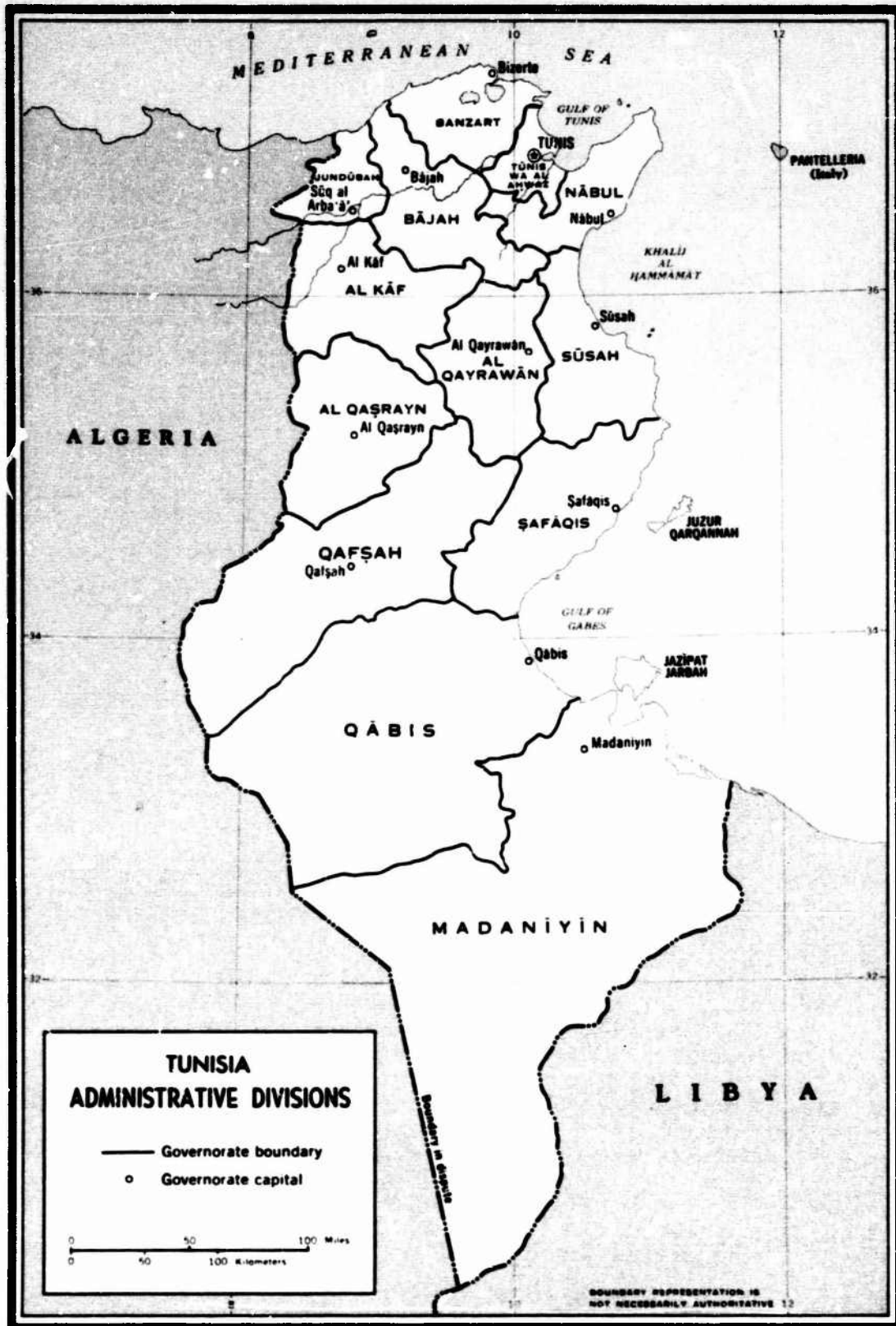




77452 6-70



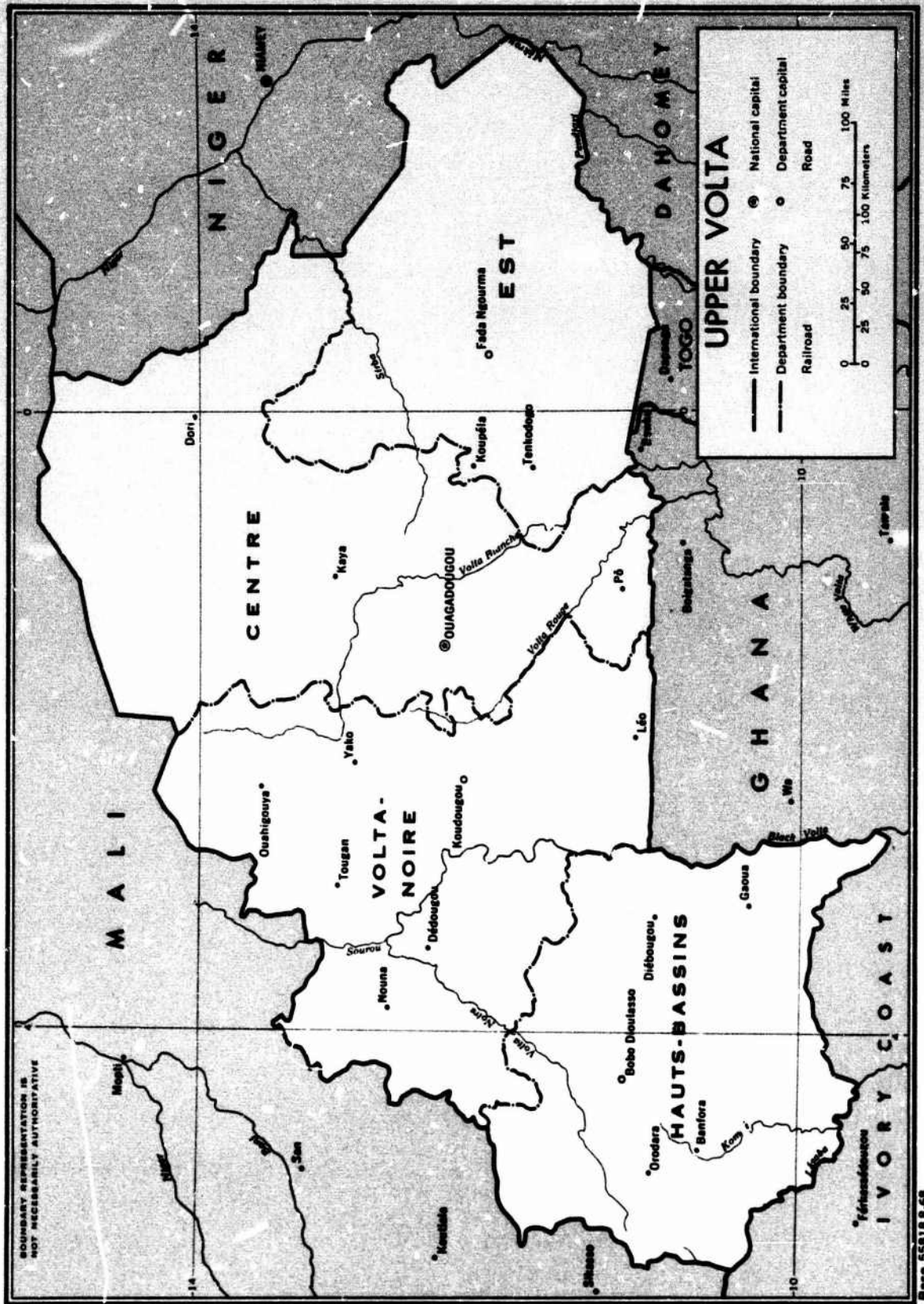
Base 75377 5-69



59185 11-68



54280 11 66



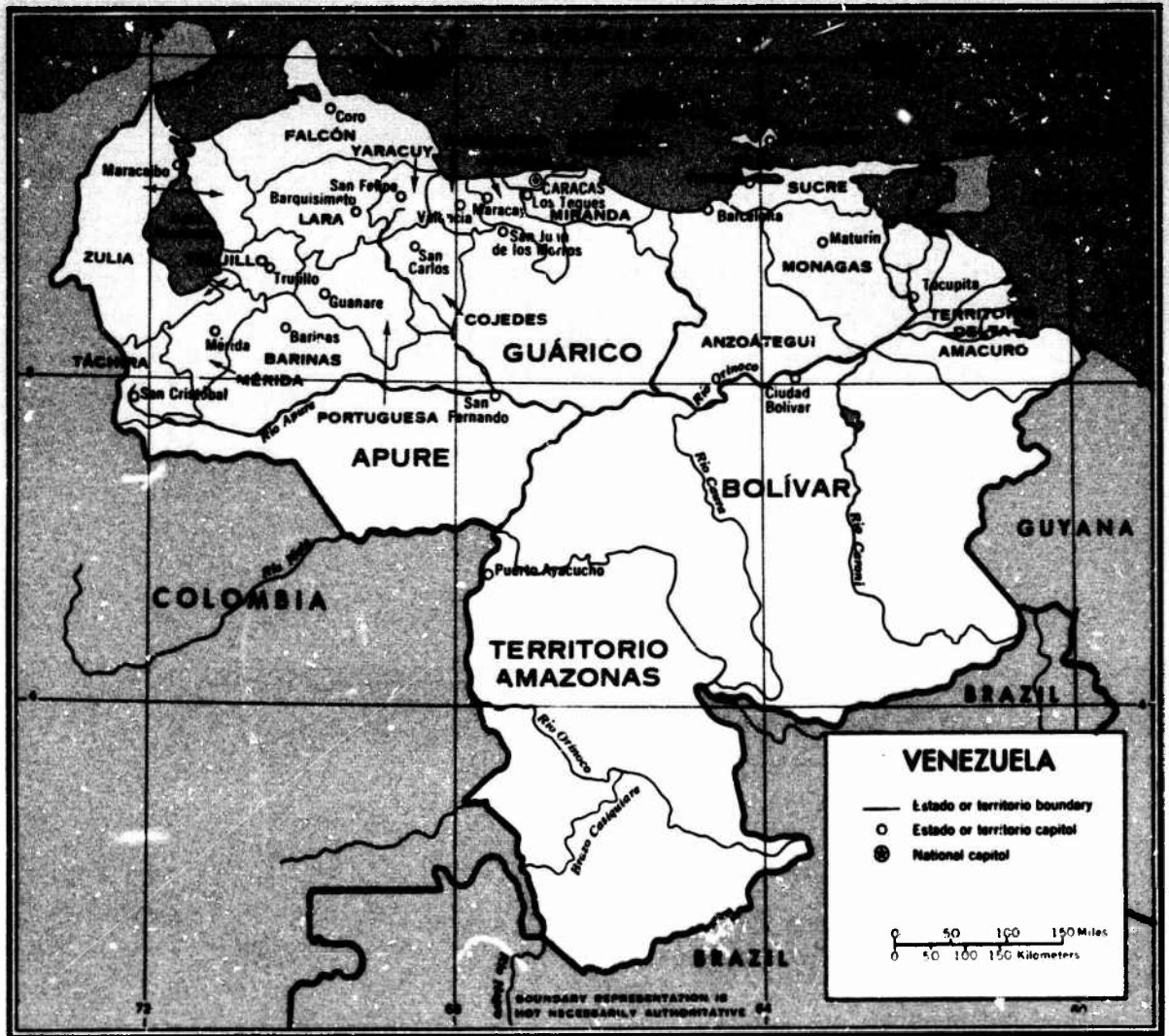
Base 55818 B-08

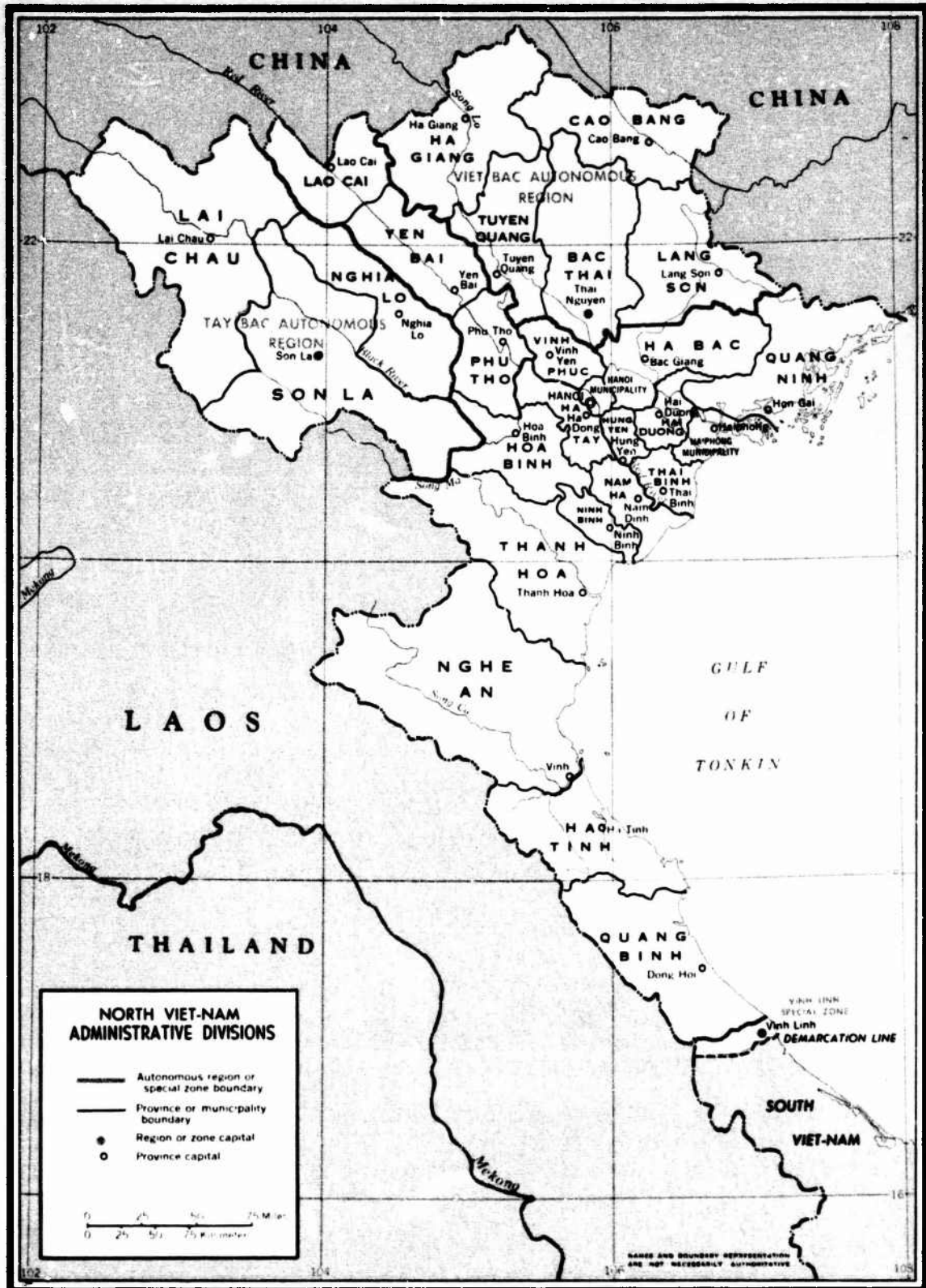
31 October 1975

DIAM 65-18D




H-318.1

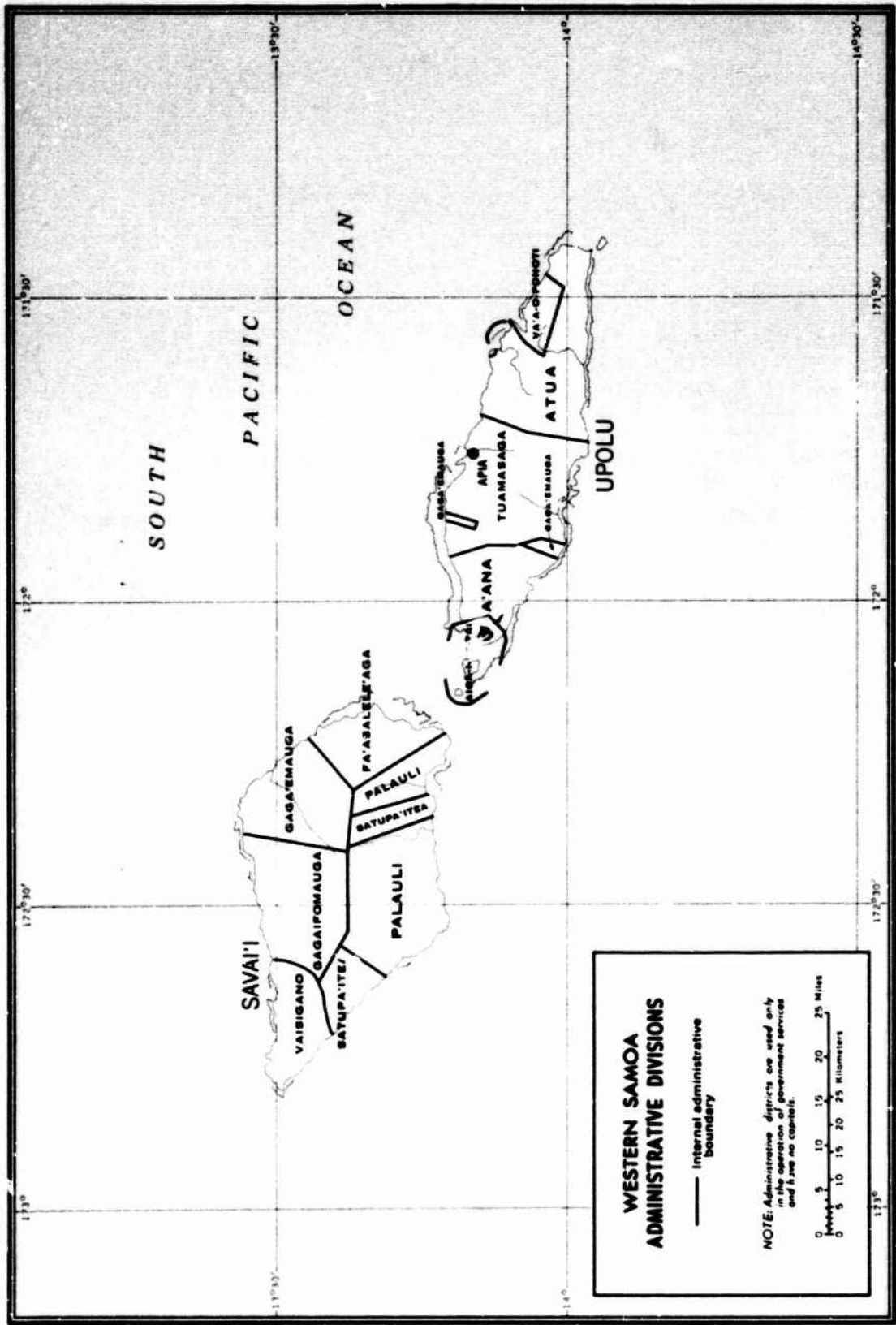




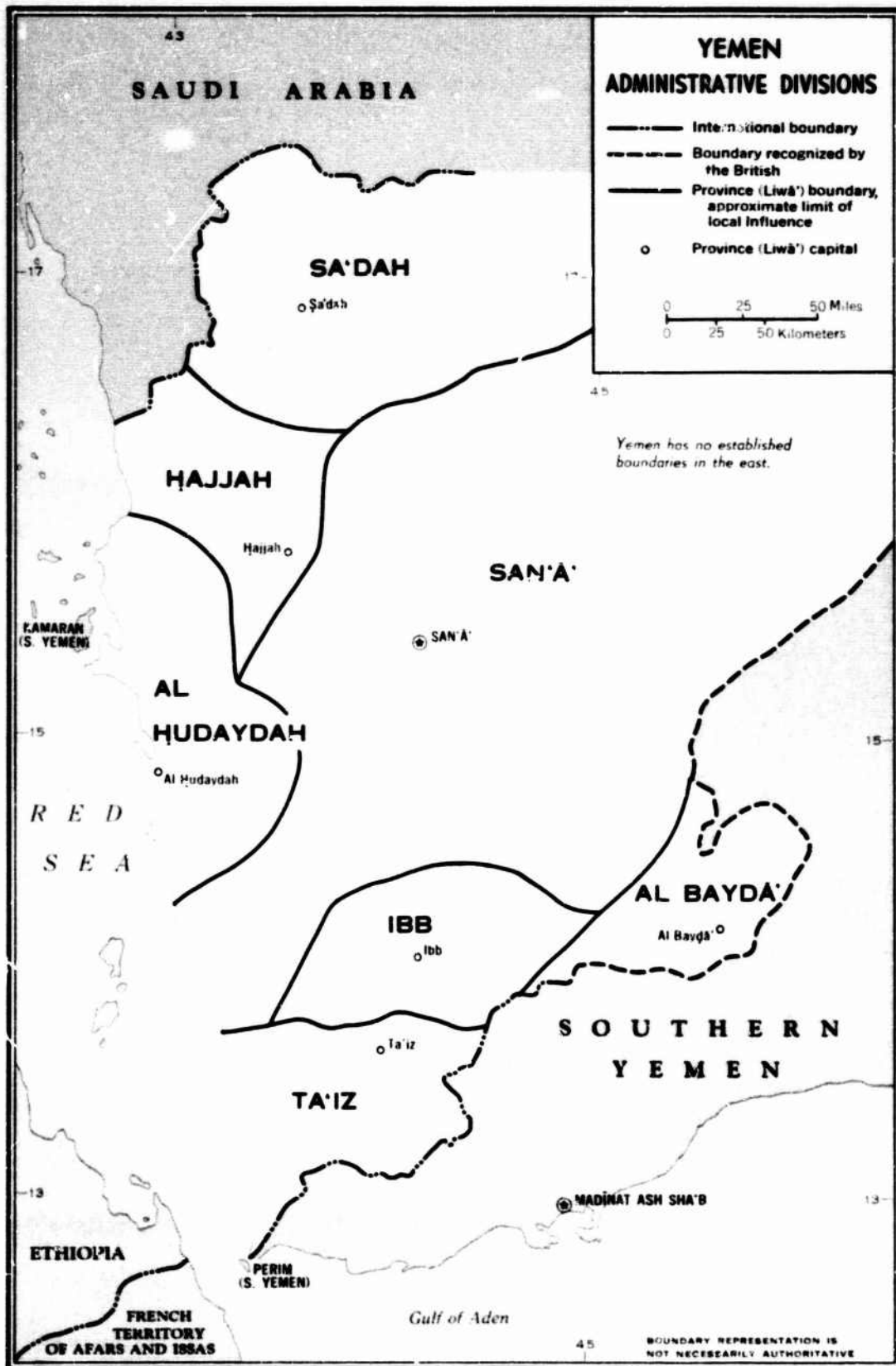


10643 8-68

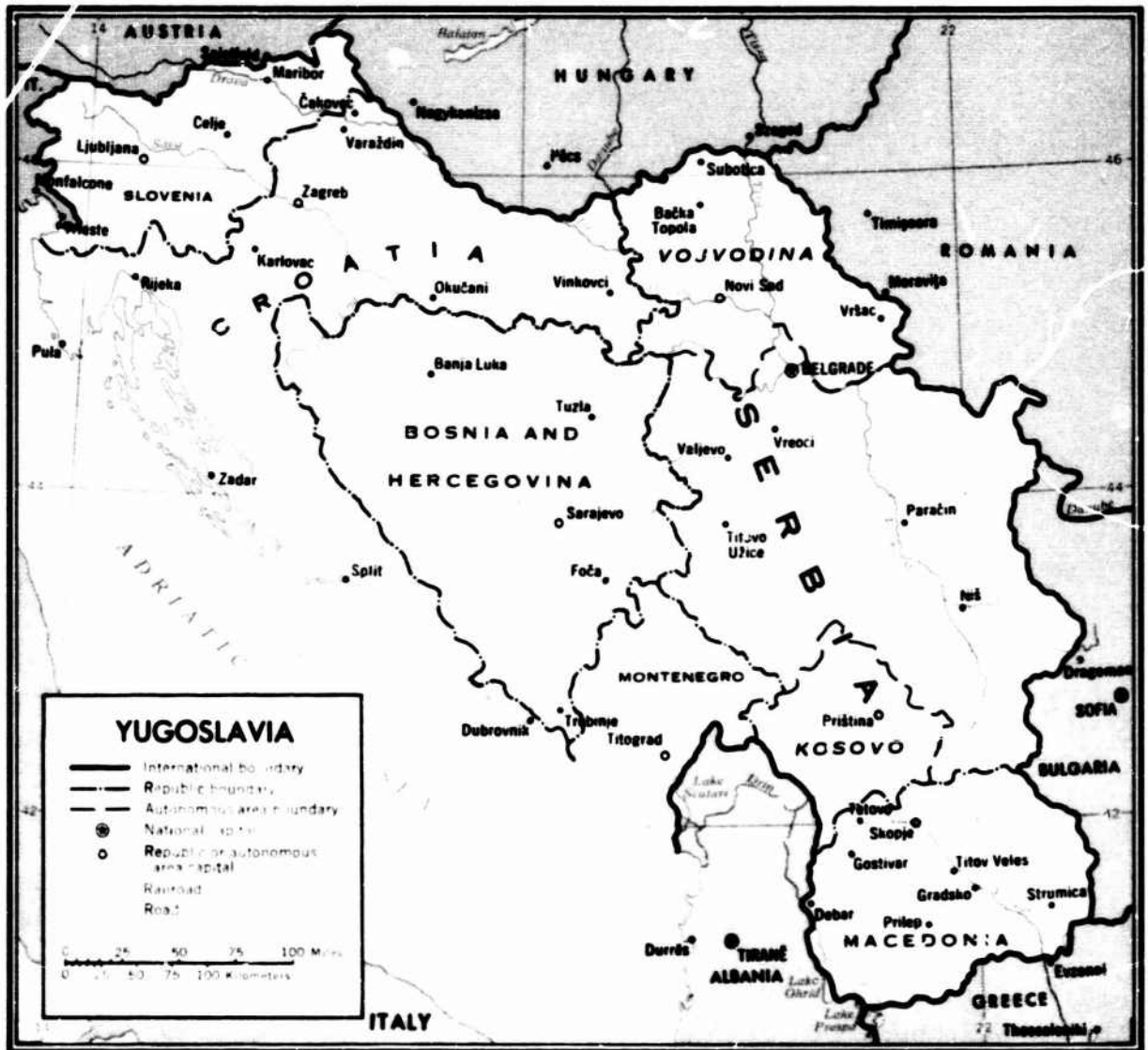




77455 6-70



55878 11-67



Base 59132 8-69

