



KIJERESHI GAME RESERVE CODES OF CONDUCT

TARIFF

ENTRY FEES		
Age group	Citizen (Tanzania Shillings)	Non-Citizen (US Dollars)
Aged 18 and above	4,000.00	20
Aged 5-17 years	2,000.00	10
Aged below 5 years	Free	Free
CONSERVATION FEE		
Staying overnight	5,000.00	25
Excursionist (day trip)	5,000.00	15
CYCLING FEE		
Aged 15 and above	10,000.00	20
ESTABLISHED CAMPSITE		
Aged 18 and above	5,000.00	30.00
Aged 5-17 years	3,000.00	20.00
Aged below 5 years	Free	Free
SPECIAL/FLY CAMPSITE		
Aged 18 and above	10,000.00	50.00
Aged 5-17 years	5,000.00	30.00
Aged below 5 years	Free	Free
FEE FOR GOVERNMENT EMPLOYED GUIDE		
	Citizen (TZS)	Non-Citizen (US\$)
	30,000.00	40
COMMERCIAL PHOTOGRAPHING/ FILMING OF CINEMATOGRAPHY (Fee covers entrance, Camping and Filming fees)		
1- 89 days	50\$	200\$
89 - 179 days	40\$	150\$
180 - 729 days	30\$	100\$
MOTOR VEHICLES		
Tare weight up to 2000kg	20,000.00	50.00

NOTE: ALL TARRIF ARE VAT EXCLUSIVE & NO REFUND ON CANCELLATION



CONTACT US

Conservation Commissioner,
Tanzania Wildlife Management
Authority,
P.O. Box 2658,
Morogoro, TANZANIA
E-mail: cc@tawa.go.tz

Commanding Officer,
Kijereshi Game Reserve,
P.O.Box 36
Bunda, Mara, TANZANIA
E-mail: kijereshigr@tawa.go.tz



GENERAL CODES OF CONDUCT

- All clients must register at Reserve gate upon entry and exit.
- Briefing is mandatory to all visitors before commencement of the activities.
- Permit once issued is valid for 24 hours of the permit date.
- Reserve gate opens at 06:00.am and closes at 06:00p.m. Unless camping overnight or conducting night game drive, vacate the Reserve before 6.00 p.m.
- Don't feed the animals, it upsets their diet and leads to human dependence.
- Keep to a minimum distance of 50 meters when viewing animals in vehicle.
- Leave no litter on the trails. For camping and picnicking guest clean and remove all trash from your site.
- Do not pick, cut or destroy any vegetation or remove any object of biological interest, including eggs, bones and feathers.
- Do not smoke while on tourism activities. Burning cigarette can start a wild fire that would cause damage to vegetation and suffering to wildlife and people.
- Smoking is only allowed at designated areas.
- Keep quiet, noise disturbs the wildlife and may antagonize your fellow visitors.
- Do not light or cause fire to be lit.
- Do not toss items to pull animals closer.
- Visitors who require medical attention should carry their emergency medical information cards.
- The tour operator must have reliable communication devices and first aid kit.
- Secure all your food and Belongings for the wild animals.
- Fees for activity shall be in accordance to Reserve's tariffs.
- Clients shall pay applicable fee through Bank or mobile before conducting the activity
- Fees once paid are non-refundable
- Use public washroom facilities all the time unless you have private mobile ones
- Visitors under the influence of alcohol or illicit drugs are not allowed

FOR CYCLISTS

- Required to wear safety equipment including whistle, a properly fitting helmet and protective glasses.
- Children of 10 to 12 years will only be allowed if they are accompanied by adult.
- Children below 10 years are not allowed.
- Only one person per bicycle will be allowed.
- Non-motorized bicycle shall be used for the activity.
- Ensure your bike is safe to ride.
- Know your physical limits and choose your route carefully.
- Use hand signals to let motorists know what you will be doing next.
- Wear dim-colored and low-visibility clothing.
- A trip cover 01 – 06 visitors.



FOR WALKING

- Follow on designated trails only.
- All safaris must be accompanied by armed rangers.
- All visitors must fill in and sign indemnity forms prior to conducting the activity
- All walks will always be conducted in a single line.
- A trip will cover 01 – 6 visitors
- Wear dim-colored and Low – visibility clothing.
- Children below eighteen years are not allowed



FOR PICNIC & CAMPING

- Camping and picnicking is only allowed in designated areas.
- All wheeled vehicles and trailers must be kept on parking areas.
- Excessive volume on radios or other musical instruments are not permitted. Shutdown of these items will be appreciated.
- Please remove all trash from camp and picnic site.
- Campfires are the responsibility of the camper and are restricted to fire rings.
- Extinguish your fire carefully before leaving the camp and picnic site.
- Zip up your tent to avoid anything coming in unwillingly.
- Don't walk about at night.
- Don't take food to your tent or leave anything outside your tent.



FOR BIRD WATCHING

NOT mimic the calls of birds as this will disturb them.



REMEMBER

- Review of this code of conduct shall be carried out regularly as may deem necessary
- Inform us in advance your travel plan so that we organize payment in advance to avoid unnecessary inconvenience.

TARIFF

ENTRY FEES		
Age group	Citizen (Tanzania Shillings)	Non-Citizen (US Dollars)
Aged 18 and above	4,000.00	20
Aged 5-17 years	2,000.00	10
Aged below 5 years	Free	Free
CONSERVATION FEE		
Staying overnight	5,000.00	25
Excursionist (day trip)	5,000.00	15
CYCLING FEE		
Aged 15 and above	10,000.00	20
ESTABLISHED CAMPSITE		
Aged 18 and above	5,000.00	30.00
Aged 5-17 years	3,000.00	20.00
Aged below 5 years	Free	Free
SPECIAL/FLY CAMPSITE		
Aged 18 and above	10,000.00	50.00
Aged 5-17 years	5,000.00	30.00
Aged below 5 years	Free	Free
FEE FOR GOVERNMENT EMPLOYED GUIDE		
	Citizen (TZS)	Non-Citizen (US\$)
	30,000.00	40
COMMERCIAL PHOTOGRAPHING/ FILMING OF CINEMATOGRAPHY (Fee covers entrance, Camping and Filming fees)		
1- 89 days	50\$	200\$
89 - 179 days	40\$	150\$
180 - 729 days	30\$	100\$
MOTOR VEHICLES		
Tare weight up to 2000kg	20,000.00	50.00

NOTE: ALL TARRIF ARE VAT EXCLUSIVE & NO REFUND ON CANCELLATION



CONTACT US

Conservation Commissioner,
Tanzania Wildlife
Management Authority,
P.O. Box 2658,
Morogoro, TANZANIA

E-mail: cc@tawa.go.tz

Commanding Officer,
Kijereshi Game Reserve,
P.O.Box 36
Bunda, Mara, TANZANIA

E-mail: kijereshigr@tawa.go.tz

Mobile: +255 262 730 641
+255 785 210 639
+255 784 426 079




TANZANIA WILDLIFE MANAGEMENT AUTHORITY



DISCOVER
REFRESHING NATURE



KIJERESHI
GAME
RESERVE



www.tawa.go.tz

www.tawa.go.tz

ABOUT KIJERESHI

Nestled within the Western Serengeti ecosystem, Kijereshi Game Reserve spans 66 kilometre square of vibrant open plains. Recognized as a conservation haven on June 10, 1994, the reserve's allure lies in its rich array of resident wildlife and varied indigenous forests and grasslands.

A pivotal segment of the Great Migration's Western Corridor, Kijereshi witnesses a breathtaking spectacle from May to August: a colossal procession of approximately 2 million wildebeest and their offspring surging through the landscape in quest of nourishing pastures.

This awe-inspiring event represents the planet's most significant animal migration. As these herds conclude their Tanzanian journey, Kijereshi serves as their turning point before embarking on the Kenyan leg, only to retrace their steps back through the Serengeti National Park following the arid season. Positioned in Simiyu's Busega and Bariadi districts, the reserve's boundaries interlace with the Serengeti National Park, Lukungu, and several villages, forging a sanctuary of natural wonder.



WHY KIJERESHI?

- Thrilling natural environment and superb facilities of Kijereshi offer exceptional opportunities for visitors to feasibly explore attractions to their satisfaction.
- With its manageable size, Kijereshi can be covered in a short time, perfect for people on tight schedules.
- Conveniently located near airports/airstrips offering an opportunity to visit for travellers in transit.
- Opportunity to visit other nearby attractions including Mwalimu Julius Kambarage Nyerere Museum at Butiama only 65km from the reserves entrance gate; the historical sites of the Ukerewe islands, about 117 km; proximity to the Sukuma people and opportunities to learn about the tribe's culture.

ACTIVITIES

- Game drives—bush and picnic meals included (hint: enjoy a Serengeti sunset and a night drive for an even more unforgettable experience)
- Guided nature walk—armed ranger service included
- Camping—(mobile, special and public) don't forget firewood for your bonfire
- Bird watching—some of the best in the world
- Commercial photography/filming—no entry fees for camera



ATTRACTIONS

- Many and varied wildlife including elephants, buffalo, lions, leopards, cheetah, giraffes, zebra, wildebeests, hyenas, elands, Thomson gazelle, topi, waterbuck, reedbuck, baboons, colobus monkey, and varieties of bird species including ostriches.
- Migratory herds of wildebeest, be sure to visit during calving season, and zebras from May to August depending on rain season.
- Beautiful landscapes characterized by open acacia woodlands, wide plains and endless skies ideal for viewing the reserve's wildlife.

HOW TO GET THERE?

The gate is east of Mwanza–Musoma road, between Lamadi (4km) and Bunda (19km) in Simiyu. Kijereshi is accessible by air through the Mwanza airport.

TOURIST FACILITIES

Inside the reserve, there are camping sites (special and public) and the Kijereshi Tented Camp at affordable prices for all visitors. Visitors may also seek accommodation from hotels and camps outside the reserve in Mwanza, Musoma, Bariadi, Lamadi and Bunda.

FOR FURTHER INQUIRIES

Please visit the TAWA website for more information about entry fees, including for hiking/mountaineering, boating, rafting, horse riding, aircraft landing, fishing, concession and conservation.

TARIFF

LUNDO ISLAND			
Conservation Fees			
Age (Years)	EAC Citizen (Tsh.)	Non-Citizen (USD)	Resident-NonCitizen (USD)
16 and above	5,000	20	10
5 - 15	2,000	10	5
Below 5	Free	Free	Free
Conservation Fees (Students)			
University	5,000	10	5
Primary, Secondary, High School	2,000	5	2
Boat Fees			
1-5 people	120,000		
6-10 people	150,000		
Walking Safaris			
16 and above	5,000	10	5
5 - 15	3,000	5	3
Below 5	Free	Free	Free
Motorbiking/Cycling			
Motorbiking	10,000	20	10
Cycling	5,000	10	10
Rafting/Canoeing			
16 and above	5,000	10	10
5 - 15	2,000	5	5



CONTACT US


Conservation Commissioner,
Tanzania Wildlife
Management Authority,
P.O. Box 2658,
Morogoro, TANZANIA
E-mail: cc@tawa.go.tz

Commanding Officer,
Lundo Island, Ngere Game
Mbamba Bay, Ruvuma,
TANZANIA
Ilembe, Njombe, TANZANIA
E-mail: lundoisland@tawa.go.tz
Mobile: +255 629 334 765
Mobile: +255 766 810 181
Mobile: +255 785 210 639
Mobile: +255 784 426 079

TANZANIA WILDLIFE MANAGEMENT AUTHORITY



DISCOVER
THE PARADISE
OF ORNAMENTAL FISH



www.tawa.go.tz

www.tawa.go.tz

ABOUT LUNDO ISLAND

Escape to the captivating Lundo Island, a tourist haven in the heart of Lake Nyasa, Tanzania. Situated in Mbamba Bay town, within the enchanting Nyasa District of the scenic Ruvuma region, this hidden gem beckons adventurers and nature lovers alike.

Immerse yourself in a world of wonders as you explore its thriving underwater kingdom teeming with ornamental fish, while the majestic Livingstone Mountains paint a mesmerizing backdrop. Sink your toes into the soft, white sandy beaches, and dive into the crystal-clear waters that invite you to swim, snorkel, and discover the vibrant marine life.

Managed by the Tanzania Wildlife Management Authority, Lundo Island offers a myriad of activities, from fishing to nature walks, picnics to bird watching, and unforgettable boat rides. Unleash your wanderlust on this unparalleled island paradise.



WHY LUNDO?

AQUATIC ADVENTURES

Discover the wonders of Lake Nyasa! This African marvel, is a true natural wonder. Spanning across three countries, it boasts remarkable facts such as Africa's third-largest lake, home to more fish species than any other lake on earth. Its crystal-clear waters hold over 1,000 colorful cichlid species, mesmerizing divers and snorkelers. The lake's surrounding landscapes, from lush forests to dramatic cliffs, create a breathtaking backdrop. Explore its pristine beaches, go on thrilling water safaris, or immerse yourself in local culture. Lake Nyasa is a haven of biodiversity and adventure, offering a remarkable experience for every traveler.

ORNAMENTAL FISH

Embark on an aquatic adventure like no other. Dive into a mesmerizing world brimming with over 600 known species of cichlids, including the majestic Hump-head, vibrant Eureka Red Peacock, and stunning Lemon Yellow Lab. Imagine swimming freely alongside these captivating creatures, surrounded by the pristine beauty of Lake Nyasa. Lundo Island offers an immersive experience, where you can witness the colorful spectacle of hundreds of beautiful fish species. Get ready to explore this underwater paradise and revel in the joy of swimming with nature's finest.

MORE EXPERIENCES

Do not miss endless opportunities including nature walks and hiking, **active adventure, water sports, cultural tours in Mbamba bay area, boat rides, fishing, picnic and many more.**

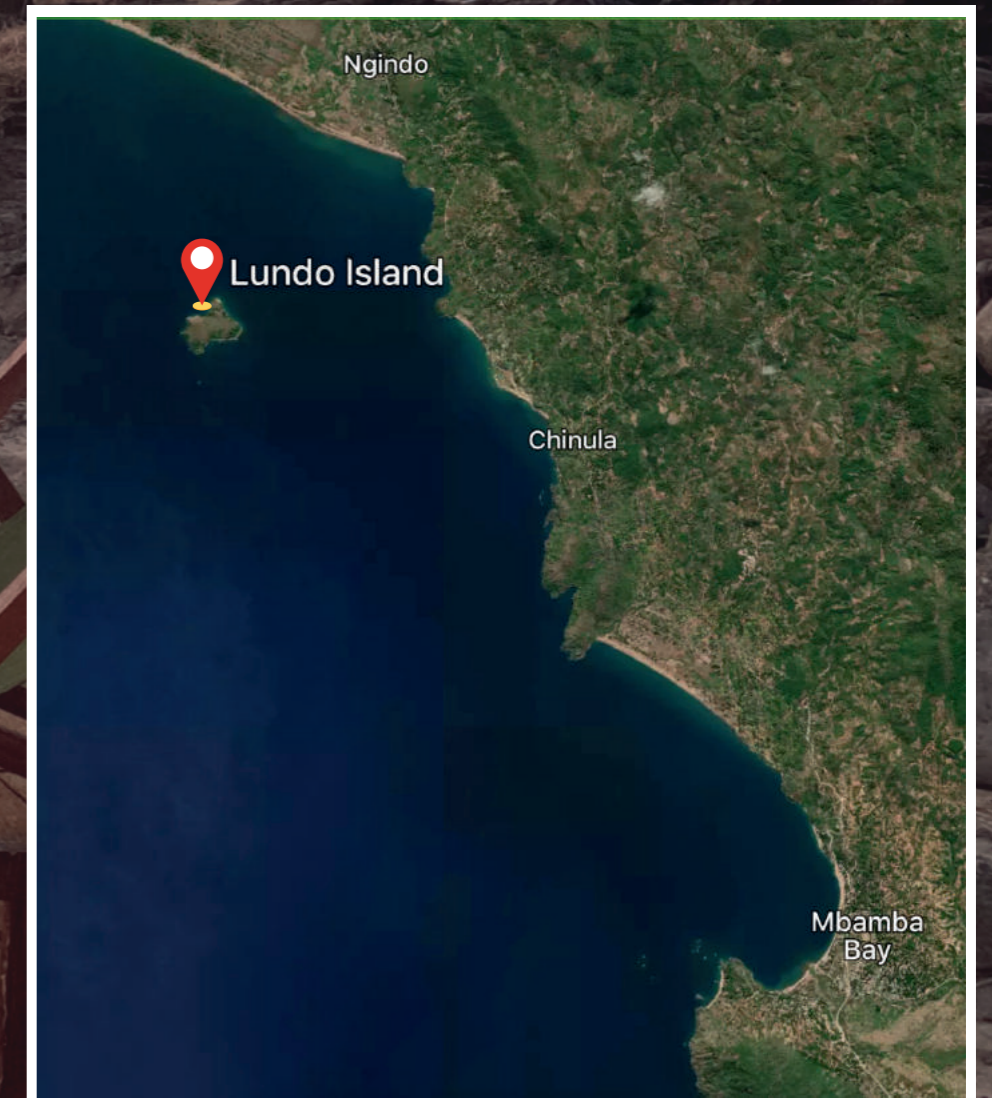


HOW TO GET THERE?

Lundo Island can be accessed through Songea-Mbamba bay highway and then by boat from Mbamba bay town. By air through Songea Airport then drive to Mbamba bay town and a boat from Mbamba bay town.

TOURIST FACILITIES

The town of Mbamba bay provides accommodation facilities, food and other tourist needs for different budget travellers.



TARIFF

Age (Years)	Citizen (Tsh.)	Non-Citizen (USD)
Entry & Conservation Fee		
17 - Above	10,620	41.03
5 - 17	8,260	24.05
Below 5	Free	Free
Night Game Drive		
17 - Above	59,000	118
5 - 17	23,600	59
Special or Fly Campsite		
17 - Above	11,800	59
5 - 17	5,900	35.04
Below 5	Free	Free
Guiding Fee		
	35,400	47.02

Commercial Photography & Filming		
Duration (Days)	Citizen (Tsh.)	Non-Citizen (USD)
1 - 89	59	236
90 - 179	47.02	177
180 - 720	35.04	118

Motor Vehicle Entry Fee		
Tare Weight (Kg)	Citizen (Tsh.)	Non-Citizen (USD)
Fuel Tanker not exceeding 10	147,500	147.05
7,001 - 10,000	590,000	590
5,001 - 7,000	118,000	354
3,001 - 5,000	88,500	236
2,001 - 3,000	59,000	177
Up to 2,000	23,600	59




CONTACT US

Conservation Commissioner,
Tanzania Wildlife
Management Authority,
P.O. Box 2658,
Morogoro, TANZANIA

E-mail: cc@tawa.go.tz

Commanding Officer,
Mpanga-Kipengere Game
Reserve,
P.O. Box 66,
Ilembula, Njiombe, TANZANIA

E-mail: mpangagr@tawa.go.tz
Mobile: +255 262 730 641
+255 785 210 639
+255 784 426 079

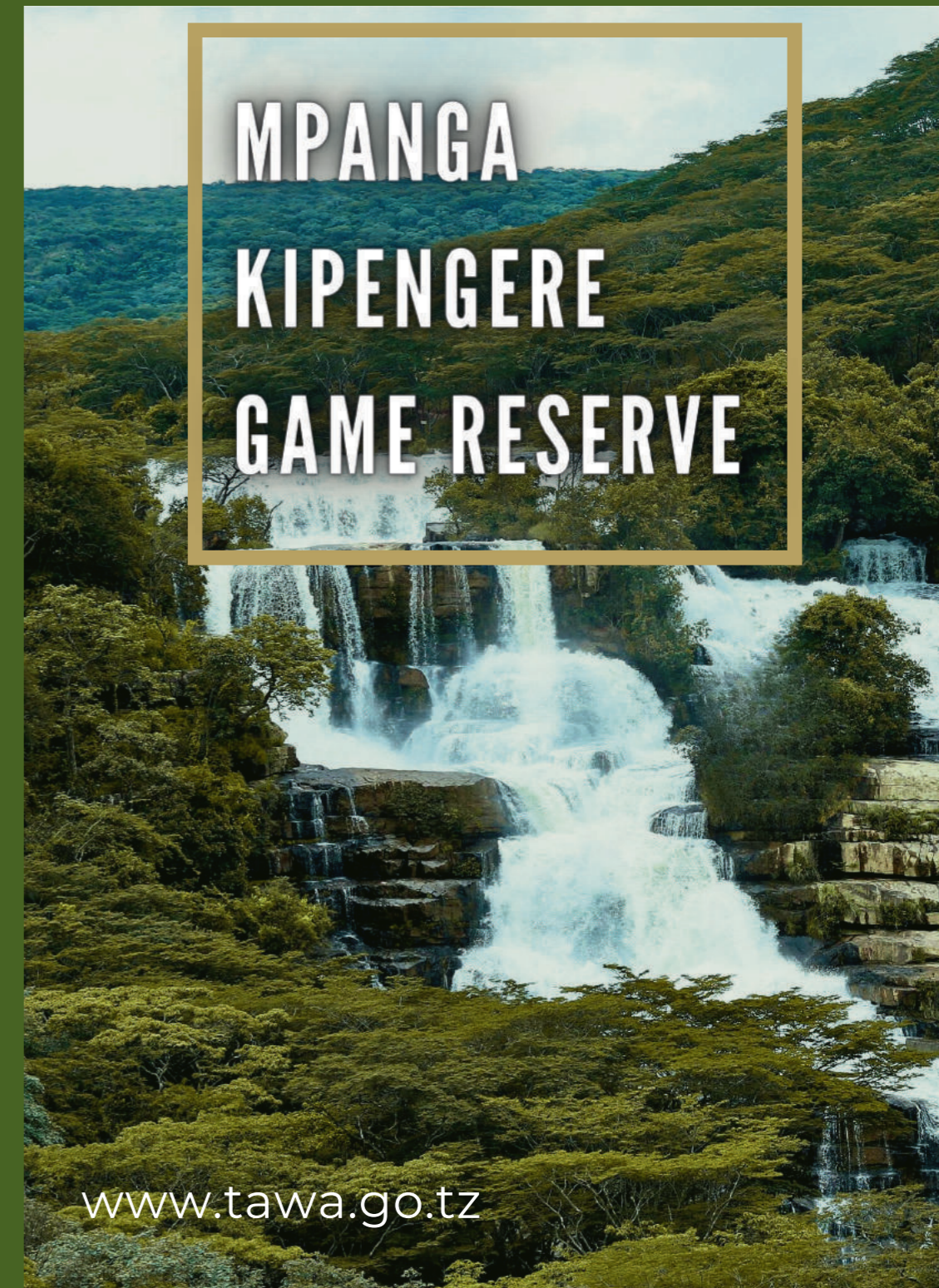


TANZANIA WILDLIFE MANAGEMENT AUTHORITY



DISCOVER THE LAND OF WATERFALLS

MPANGA KIPENGERE GAME RESERVE



www.tawa.go.tz


www.tawa.go.tz

ABOUT MPANGA-KIPENGERE

Discover Mpanga-Kipengere Game Reserve, a hidden gem spanning 1,574 km² in Wanging'ombe, Makete, and Mbarali districts. This untouched wilderness beckons adventure seekers and nature enthusiasts, offering captivating wildlife and stunning watersheds. Majestic mountains, breathtaking waterfalls, and delicate orchids create a sanctuary of natural marvels waiting to be explored.

Engage in trekking, mountaineering, and hiking amidst the vibrant green mountains, rolling plains, and serene valleys of the Kipengere ranges, Mpanga highlands, and Chafukwe Mountains. Immerse yourself in the grandeur of rivers, streams, and cascading waterfalls like Nyaugenge, Nyaluliva, Lyamakunohila, Ikovo, Kipengere, Nyihemi, Merere, and the famous Kimani waterfall. Feel the thrill of rafting and canoeing in the rushing waters of Kimani River.

With open arms, the Tanzania Wildlife Management Authority (TAWA) awaits visitors, ready to awaken a sense of wonder and ignite the spirit of exploration in Mpanga-Kipengere.



WHY MPANGA-KIPENGERE?

WATERFALLS

Witness the abundant hydrological wonders where countless rivers, streams, and cascading waterfalls create a symphony of nature's grandeur. The mesmerizing beauty of Nyaugenge, Nyaluliva, Lyamakunohila, Ikovo, Kipengere, Nyihemi, Merere, and the famous Kimani waterfall will leave you in awe. The rushing waters of Kimani River invite the brave to partake in thrilling rafting and canoeing adventures.

FLORAL TAPESTRY

Mpanga-Kipengere unveils a mesmerizing tapestry of beauty, adorned with an incredible diversity of flowers found only in the southern highlands of Tanzania. Terrestrial orchids, irises, red-hot pokers, asters, and a kaleidoscope of other enchanting blooms paint the highland grasslands with vibrant hues, captivating the senses from November to April.

BEAUTIFUL SCENERY

Stunning landscapes including the Kipengere ranges, Mpanga highlands, and Chafukwe Mountains, offers a picturesque haven for recreation. Indulge in the breathtaking beauty of green mountains, expansive plains, and serene valleys, perfect for trekking, mountaineering, walking, and hiking.

ACTIVITIES & EXPERIENCES

Do not miss endless opportunities including waterfalls tour, active adventure, hiking/walking safaris, water sports, cycling, cultural tours at the hideout cave of famous Chief Mkwawa, horse riding, botanical tour, game Safari

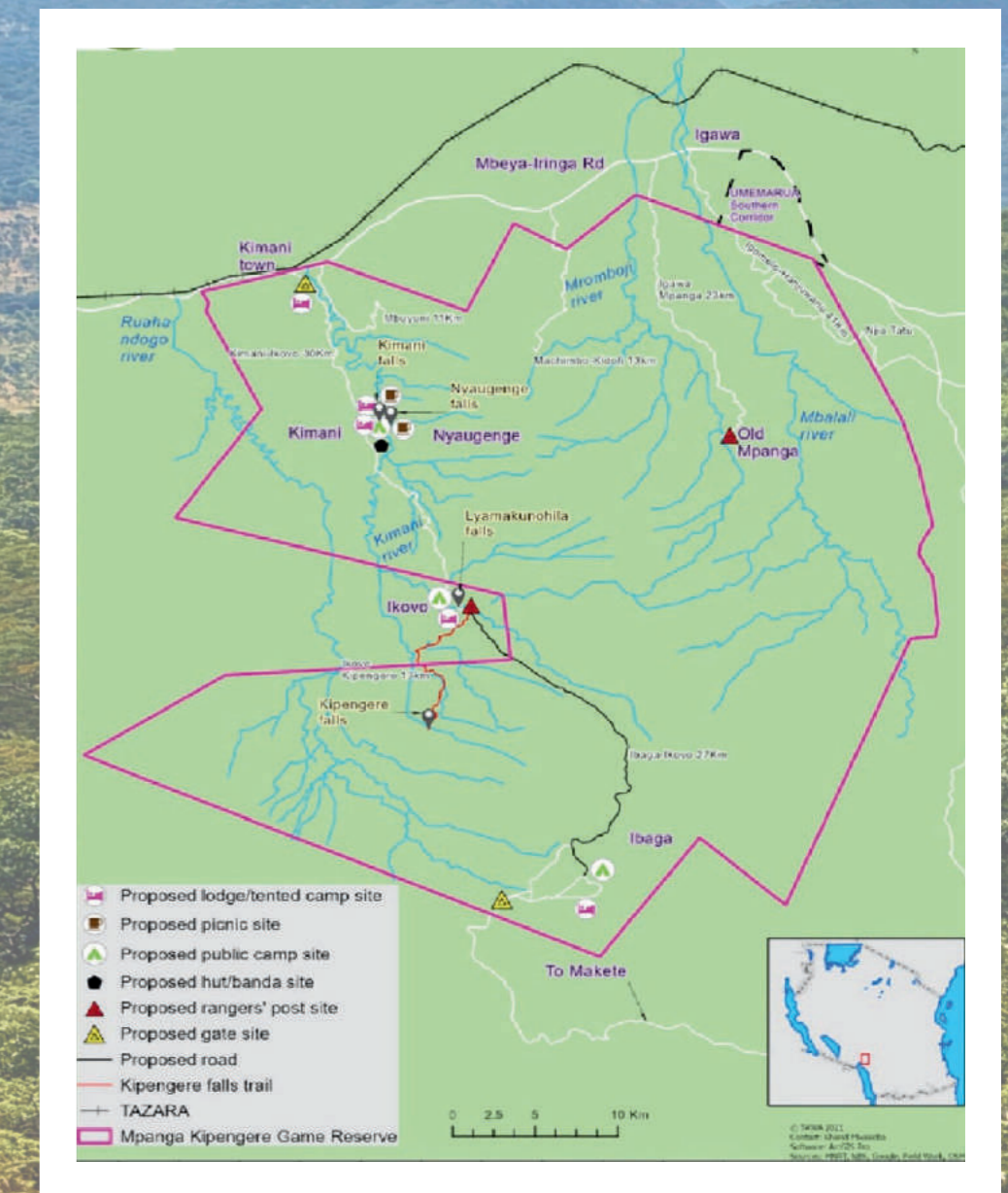


TOURIST FACILITIES

12 furnished Merere Tourist Bandas with kitchen and necessary house equipments; and Kimani public campsite equipped with vast camping ground, shower block, toilets, kitchen and dining areas.

HOW TO GET THERE?

Mpanga-Kipengere can be reached throughout the year. By road through Iringa/Mbeya highway and by air through Songwe Airport.



TARIFF

Kilwa Kisiwani & Songo Mnara World Heritage Sites			
Age (Years)	Citizen (Tsh.)	Resident (Tsh.)	Non-Resident (Tsh.)
18 and above	3,000	13,000	27,000
16 - 18	3,000	13,000	13,000
7 - 16	1,000	6,000	6,000

Kilwa Kivinje & Historic Sites (Outside World Heritage Sites)			
Age (Years)	Citizen (Tsh.)	Resident (Tsh.)	Non-Resident (Tsh.)
18 and above	2,000	10,000	20,000
16 - 18	2,000	10,000	10,000
7 - 16	1,000	5,000	5,000

Other Tourist Activities & Services		
Activity	Citizen (Tsh.)	Non-Citizen (USD)
TAWA Sea Cruiser & Glass Bottom Boat	30,000	50
Bicycle Hire & Cycling	5,000	10
Motor Boat (per destination)	Tsh. 20,000	

NB:

- *Students in Secondary Schools and Below levels will be charged a rate in the (7-16 age category) upon provision of ID proof.*
- *Local & Foreign University level students will be charged a rate in the (16-18 age category) upon provision of ID proof.*



CONTACT US

Conservation Commissioner,
Tanzania Wildlife
Management Authority,
P.O. Box 2658,
Morogoro, TANZANIA

E-mail: cc@tawa.go.tz

Commanding Officer,
Kilwa Ruins,
P.O. Box 112,
Kilwa Masoko, Lindi, TANZANIA


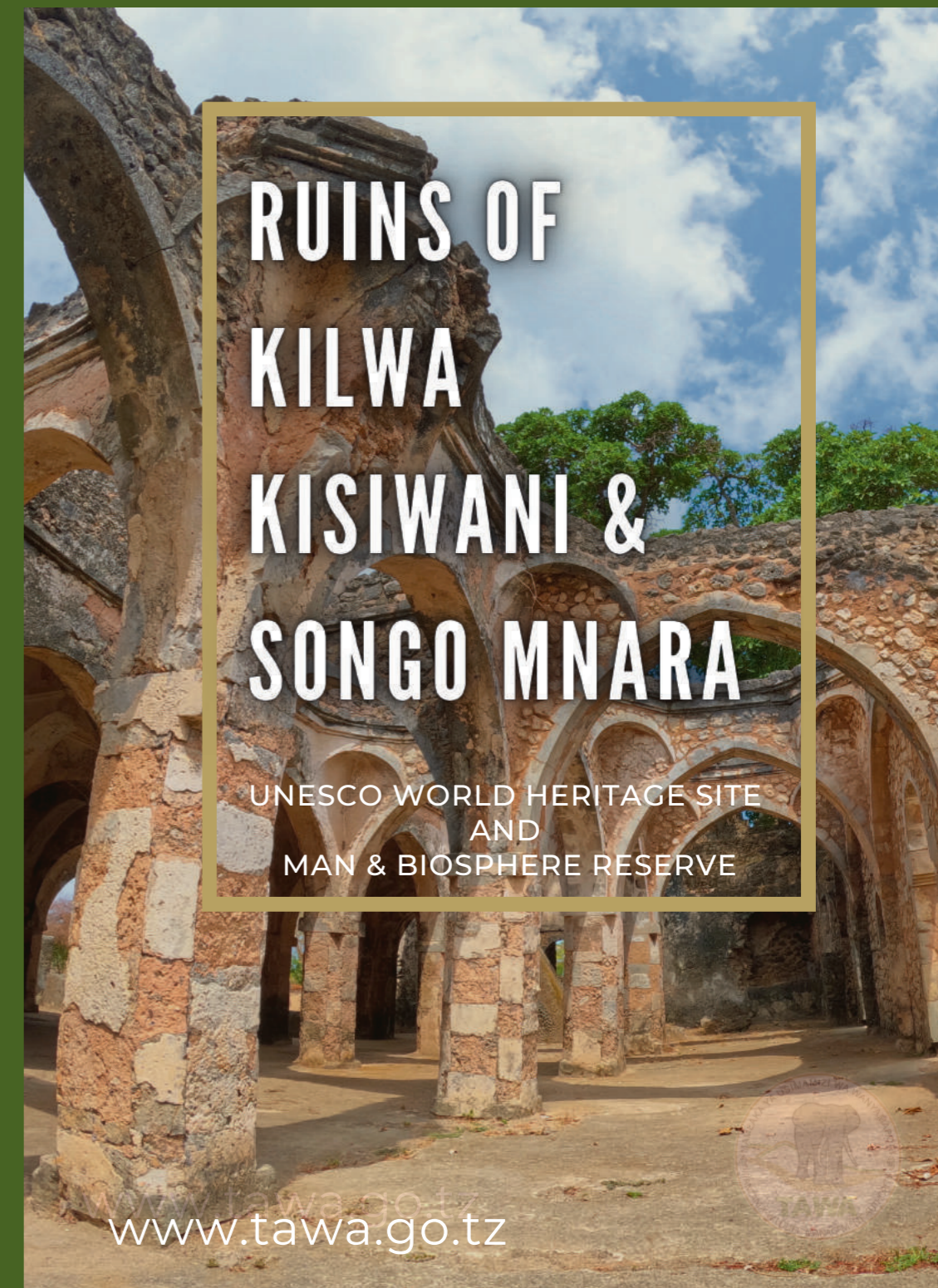
E-mail:
kilwasongomnara@tawa.go.tz
Mobile: +255 762 806 178
+255 789 731 427



TANZANIA WILDLIFE MANAGEMENT AUTHORITY



DISCOVER THE ANCIENT
PORT CITY OF THE EAST
AFRICAN COAST



www.tawa.go.tz


www.tawa.go.tz

ABOUT KILWA RUINS

Step into a captivating realm of enchantment at Kilwa Kisiwani and Songo Mnara. Located on the stunning shores of the Indian Ocean in Tanzania in Kilwa district of Lindi region, these historic sites, dating back to the 9th century, were once bustling trading hubs along the Swahili Coast, connecting Africa, Arabia, India, and China through the vast Indian Ocean trade network.

Inscribed as UNESCO World Heritage Sites in 1981 and Man and Biosphere Reserve in 2023, Kilwa Kisiwani and Songo Mnara are preserved as exceptional treasures of cultural heritage. Explore the Great Mosque, the oldest surviving mosque in East Africa, with its intricate details and exquisite carvings. Wander through the ruins of Songo Mnara, a once-thriving town, where remnants of palaces, and mosques tell stories of a bygone era.

Managed by the Tanzania Wildlife Management Authority, this site allows visitors to immerse themselves in the vibrant legacy of the Swahili Coast and experience a journey through time that will leave them in awe.



WHY KILWA?

HISTORIC RUINS & TOWNS

Explore the ancient towns of Kilwa Kisiwani (*Husuni Kubwa palace, Portuguese fort, Great mosque, Makutani palace, Malindi Mosque, Tombs of sultans*); Songo Mnara (*palaces, ancient houses, Mosques, ancient tower, ancient wells*); Kilwa Kivinje (*ancient streets, houses, local market*); Sanje ya Kati; Sanje Majoma

BEACH & WATER ACTIVITIES

Discover a world of aquatic wonders in Kilwa! Crystal-clear waters of Indian Ocean provide opportunities for swimming, snorkeling, diving, witnessing vibrant coral reefs and marine life. Feel the breeze as you embark on an exhilarating boat tour with TAWA Sea Cruiser, immersing yourself in the tranquil beauty of the Indian Ocean.

LOCAL CULTURE

Immerse yourself in captivating Swahili culture, traditions, customs and heritage, offering a glimpse into daily life in Kilwa. Indulge in delectable local cuisine, savoring the flavors of traditional dishes that blend African, Arabian, and Indian influences. Engage with warm and welcoming locals, who are eager to share their stories and traditions, creating an authentic and immersive cultural experience.

ACTIVITIES & EXPERIENCES

Do not miss endless opportunities including walking safaris, cycling, bird watching, filming & photography, boat safaris, nature safaris, cultural visits



HOW TO GET THERE?

Kilwa can be accessed throughout the year. By road through Dar es Salaam/Lindi road and by air through Kilwa Airport.



TARIFF

Game Drive (Per Day)		
Age (Years)	Citizen (Tanzania shilling)	Non Citizen (US Dollars)
18 and above	5,000	50
5 – 17	3,000	30
Below 5	Free	Free
Night Game Drive (Per person per day)		
Age (Years)	Citizen (Tanzania shilling)	Non Citizen (US Dollars)
18 and above	50,000	100
5 – 17	20,000	50
Below 5	Free	Free
Established Campsite + Entry		
Age (Years)	Citizen (Tanzania shilling)	Non Citizen (US Dollars)
18 and above	5,000	30
5 – 17	3,000	20
Special/ Fly Campsite + Entry		
Age (Years)	Citizen (Tanzania shilling)	Non Citizen (US Dollars)
18 and above	10,000	50
5 – 17	5,000	30
Motor Vehicle Entry (per day)		
Weight	Local (Tanzania shilling)	Foreign (US Dollars)
Upto 2,000 kg	20,000	50
Commercial Photography / Filming (per day)		
Duration	Citizen (US Dollars)	Non Citizen (US Dollars)
1 – 89 days	50 USD	200 USD
90 – 179 days	40 USD	150 USD
180 – 720 days	30 USD	100 USD
Registered Guide (Walking / boating safari)		
Citizen (Tanzania shilling)	Non Citizen (US Dollars)	
30,000 TZs	40 USD	



CONTACT US

Conservation Commissioner,
Tanzania Wildlife
Management Authority,
P.O. Box 2658,
Morogoro, TANZANIA

E-mail: cc@tawa.go.tz

Commanding Officer,
Selous Game Reserve,
P.O. Box 92,
Kilwa Masoko, Lindi, TANZANIA

E-mail: selousgr@tawa.go.tz
Mobile: +255 626 308 149
Tourism Office: +255 622 680 769



TANZANIA WILDLIFE MANAGEMENT AUTHORITY



EXPLORE THE AFRICA'S
REMAINING AUTHENTIC
WILDERNESS

SELOUS
GAME
RESERVE

UNESCO WORLD HERITAGE SITE

www.tawa.go.tz



www.tawa.go.tz


ABOUT SELOUS

Selous Game Reserve is Tanzania's largest Game Reserve, spanning over two regions in South-Eastern Tanzania, with an area of 18,020.54 square kilometres, and named after Captain Frederick Courtney Selous, an eminent naturalist, explorer, and hunter of the nineteenth century.

Selous is known for its spectacular river system, including the Rufiji, Matandu, and Njenje, and its diverse terrain dominated by Acacia savanna grasslands and Miombo woodlands.

The reserve harbours a myriad of wildlife species, including hippos, crocodiles, and different species of fish. It is home to Tanzania's largest concentration of elephants and a larger assemblage of carnivores, making it the stronghold for critically endangered wild dogs in Africa.

Due to its exceptional biodiversity and undisturbed state, Selous Game Reserve was designated a UNESCO World Heritage Site in 1982 and remains one of Africa's premier hunting destinations, known for its quality trophies.



WHY SELOUS?

WILDLIFE

The Reserve is a popular destination for both hunting and photographic tourism due to its abundant large mammal populations, including the Big Four (elephant, lion, leopard, and buffalo), as well as hippos, wildebeest, zebra, impalas, sable antelope, hartebeest, wild dogs, hyenas, waterbuck, reedbuck, bushbuck and many other species.

BIRDLIFE

The Reserve has over 450 bird species – in 1 hour across the landscape one may be able to encounter over 50 Species of birds in average.

SCENERY


The Reserve offers spectacular natural views, including the beautiful Lung'onya flood plain and a network of rivers with stunning sandy beaches, such as the Rufiji and Matandu. Visitors can participate in sport fishing for tiger fish and observe various aquatic life in Lake Utunge, Kihurumila, and Luwimbi.

HISTORIC SITES

Historical Sites such as the Obasi and Chema inserberg that were used as battle ground during the First World War.

ACTIVITIES & EXPERIENCES

Game viewing, trophy hunting, walking safari, camping, hiking, boat safaris, sport fishing, cycling, bird watching



HOW TO GET THERE?

BY ROAD: DAR ES SALAAM/LINDI ROAD

BY AIR: CHARTER FLIGHTS TO SELOUS

