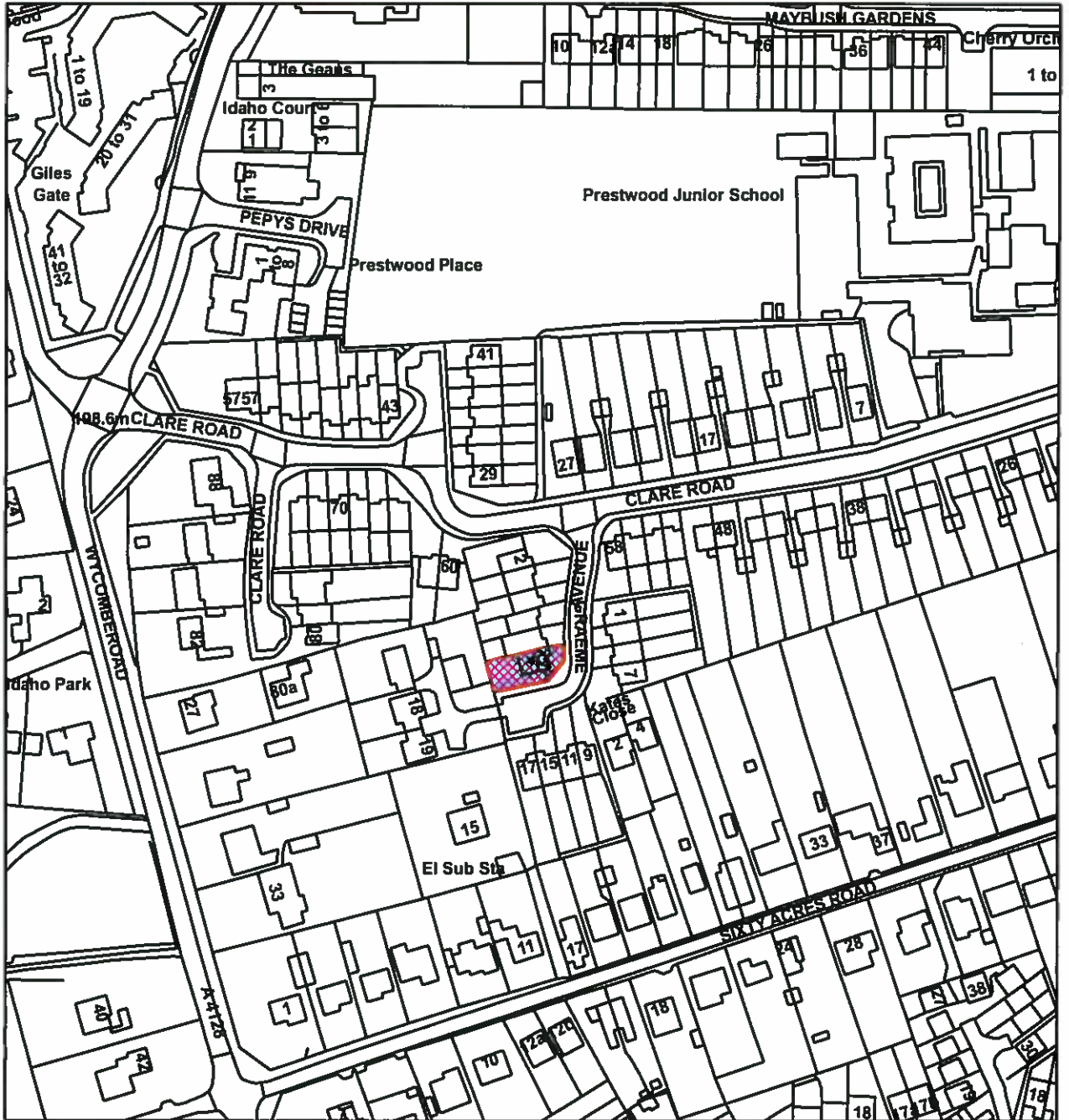




12 Graeme Avenue, Prestwood, Gt Missenden HP16 0NT



Reproduced from the Ordnance Survey map with permission of the Controller of Her Majesty's Stationery Office © Crown Copyright 2012.

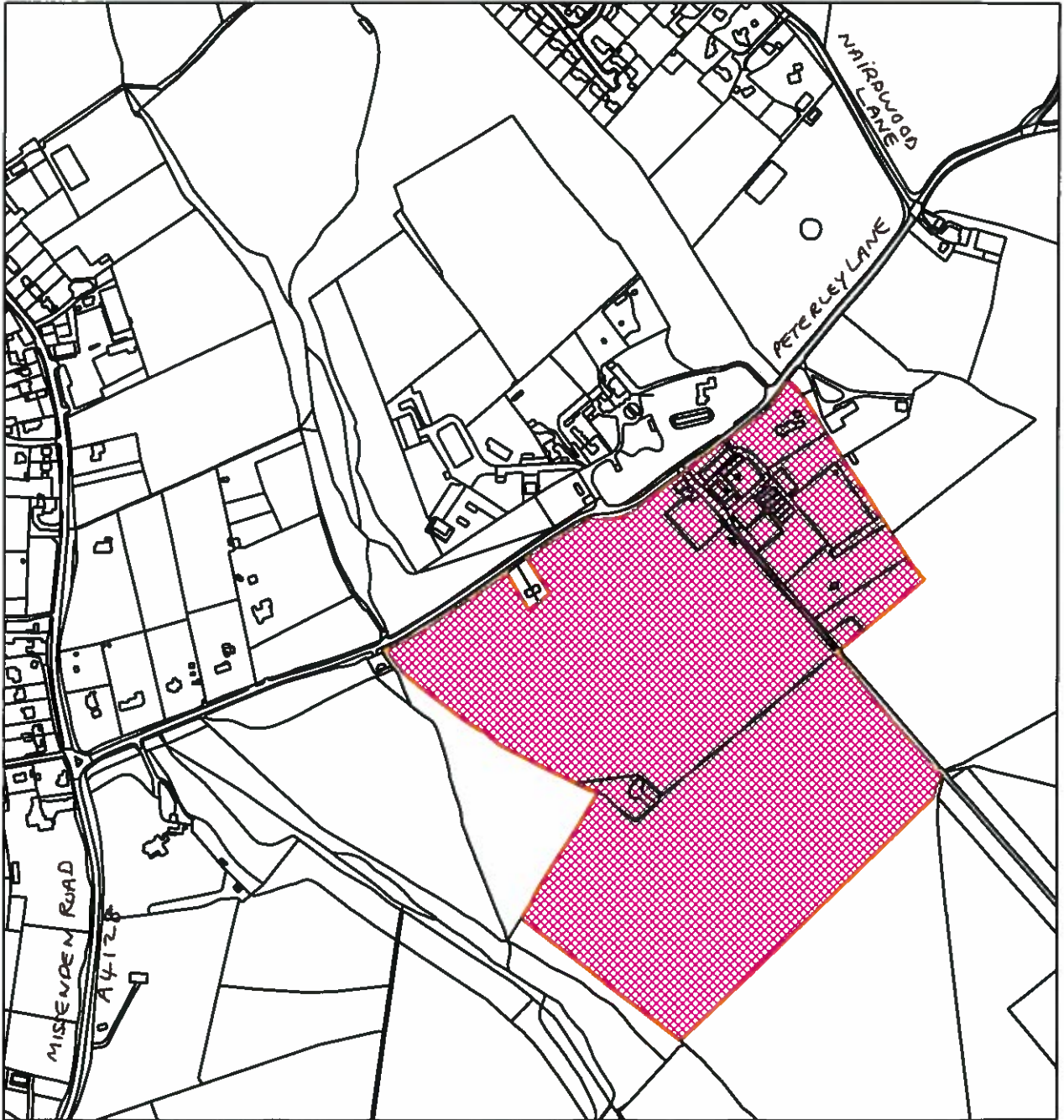
Unauthorised reproduction infringes Crown Copyright and may lead to prosecution or civil proceedings.

Organisation	Chiltern District Council
Department	Planning and Environmental
Comments	
Date	08/11/2013
PSMA Licence Number	100023578.2013

CH/2013/1297/FA



Peterley Manor Farm, Peterley Lane, Prestwood HP16 0HH



Reproduced from the Ordnance Survey map with permission of the Controller of Her Majesty's Stationery Office © Crown Copyright 2012.

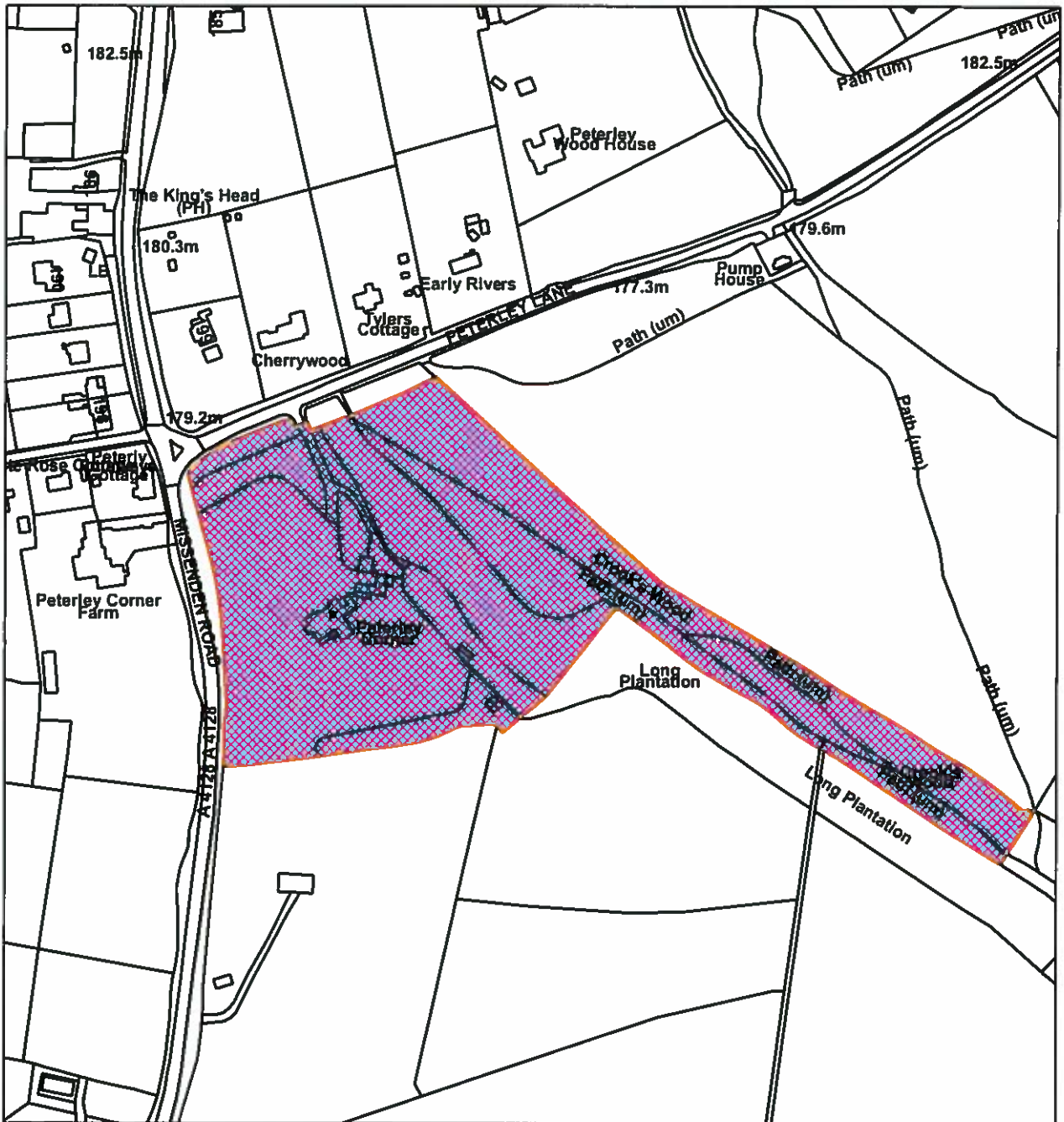
Unauthorised reproduction infringes Crown Copyright and may lead to prosecution or civil proceedings.

Organisation	Chiltern District Council
Department	Planning and Environmental
Comments	
Date	08/11/2013
PSMA Licence Number	100023578.2013

CH/2013/1436/FA



Peterley Corner, Peterley Lane, Prestwood HP16 0HH



Reproduced from the Ordnance Survey map with permission of the Controller of Her Majesty's Stationery Office © Crown Copyright 2012.

Unauthorised reproduction infringes Crown Copyright and may lead to prosecution or civil proceedings.

Organisation	Chiltern District Council
Department	Planning and Environmental
Comments	
Date	08/11/2013
PSMA Licence Number	100023578.2013



Godolphin House, Bowstridge Lane, Chalfont St Giles HP8 4RQ



Reproduced from the Ordnance Survey map with permission of the Controller of Her Majesty's Stationery Office © Crown Copyright 2012.

Unauthorised reproduction infringes Crown Copyright and may lead to prosecution or civil proceedings.

Organisation	Chiltern District Council
Department	Planning and Environmental
Comments	
Date	08/11/2013
PSMA Licence Number	100023578.2013