



NEW YORK
BOOK FAIR
ADDENDUM

a short list e-catalogue

DONALD A. HEALD | RARE BOOKS



NEW YORK BOOK FAIR ADDENDUM

a short list e-catalogue

Just **click the title** of each item in this illustrated short list and follow the link to a full description and images on our **website**



ALBUMASAR

Introductorium in astronomiam

Augsburg: Erhard Ratdolt, 7 February 1489. Small 4to.
 Translated from Arabic into Latin by Hermannus Dalmata.
 70 leaves. Gothic letter. 46 woodcuts (2 half-page, the
 remainder smaller) mainly of zodiacal figures and including
 6 astronomical diagrams, opening 8-line woodcut initial, 7-
 line and smaller initials throughout. Expertly bound to style
 in nineteenth century green straight grain morocco, covers
 elaborately bordered in gilt, spine with raised bands in six
 compartments, lettered in the second compartment, the
 others with a repeat overall decoration in gilt, period brown
 paper endpapers.

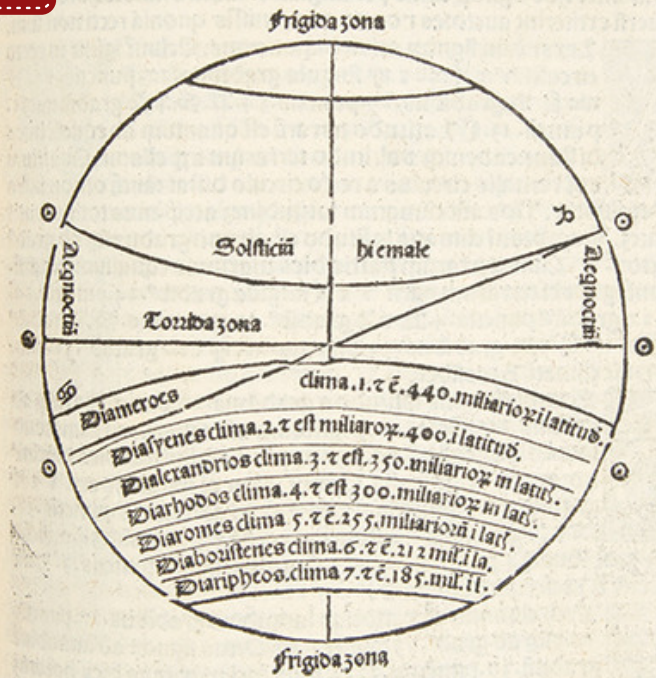
Rare first edition of this important illustrated work of a
 noted Arabian astronomer.

(#29214)

\$ 35,000



...per se codices facile corrigit. Huiusmodi namq[ue] formas cum perse primū
 significationes animaduerti sunt sapientie fonte in vtrang[ue] partem
 o: illinc indi superno ingenio arrepti altius conscendunt: hinc greci
 ptios infra in fiderea regione subsistentes discreta stellarum inter-
 bulis suis adaptauerunt. Quapropter harum quide[us] ad fidereos
 etiendos illarū ad fidereas vires accipiendas cognitio necessaria.



Quoniam deformis que per signoꝝ decanos oriuntur expe-
 ditum est. Nunc ipsoꝝ etiā signoꝝ ortus per diuersas terraz
 partes metiri cōsequens est. quibus enim omnia signa equalis
 dimensionis sint non tantuz equos omni per terre conuexa
 circuli obliquitas ortus patitur. Huiꝝ ortus igitur octo sunt
 principales inequalitates videlicet recti sub linea equinoctiali



ANTONIO DE ANDRADE

Nuevo Descubrimiento del gran Cathayo, ò Reynos de Tibet, por el Padre Antonio de Andrade, de la Compañia de Iesus, Portugues, en el año de 1624 [caption title]

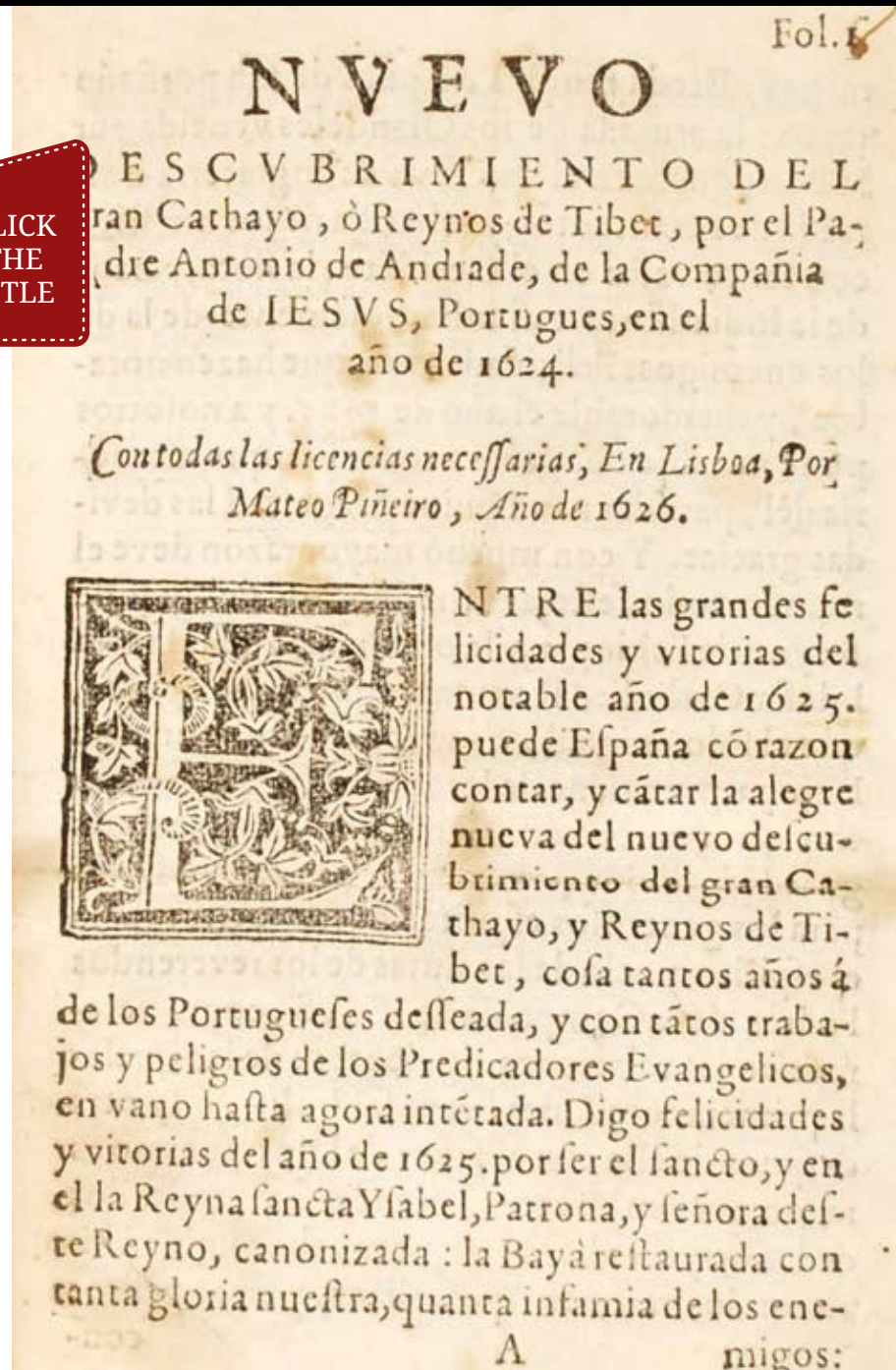
Lisbon : por Mateo Piñeiro, 1626. Quarto (7 1/2 x 5 5/8 inches). Collation: A-E4, F3 (ll.1-22 text, with caption title and 8-line woodcut initial at start of text on recto of l.1; [1 leaf] "licencias" on recto, verso blank). Modern blue morocco-backed marbled paper-covered boards, spine lettered in gilt.

The very rare second printing of the first authoritative printed account of a European traveller's visit to Tibet.

(#20420)

\$ 27,500

CLICK
THE
TITLE





ARISTOTLE

*The Works of Aristotle, the Famous Philosopher
... A New Edition.*

New England: for the Publisher, 1821. 12mo. 286pp. Four
woodcut illustrations. Contemporary sheep.

Aristotle's Masterpiece.

(#33142)

\$ 400

CLICK
THE
TITLE

THE
WORKS
OF
ARISTOTLE,
THE
FAMOUS PHILOSOPHER,

IN FOUR PARTS.

CONTAINING

- I. His COMPLETE MASTER-PIECE; displaying the secrets of Nature in the Generation of Man, To which is added, The FAMILY PHYSICIAN; being approved remedies for the several Distempers incident to the human Body
- II. His EXPERIENCED MIDWIFE; absolutely necessary for Surgeons, Midwives, Nurses and child bearing Women.
- III. His BOOK OF PROBLEMS, containing various Questions and Answers, relative to the State of Man's Body.
- IV. His LAST LEGACY; unfolding the Secrets of Nature respecting the Generation of Man.

A NEW EDITION.

NEW-ENGLAND:
PRINTED FOR THE PUBLISHERS.
1821.



JOHN COLLETT

Paul Jones shooting a Sailor who had attempted to strike his Colours in an Engagement. From the original picture by John Collet [sic], in the possession of Carrington Bowles

London: printed for & sold by Carrington Bowles, 2 December 1779. Mezzotint with original hand-colouring, after the painting by John Collett. Plate mark: 13 $\frac{3}{4}$ x 9 $\frac{3}{4}$ inches. Sheet size: 15 $\frac{1}{8}$ x 11 $\frac{3}{8}$ inches. Matted.

An extremely fine example of this rare print, with beautiful original colouring, depicting the pivotal moment of one of the most famous naval engagements of the Revolutionary War

(#33136)

\$ 16,000





DONALD A. HEALD | RARE BOOKS

COLONIAL AMERICA

Sammelband of 5 important pamphlets concerning colonial America, including a Georgia tract by Whitefield, two important works by North Carolina landowner Henry McCulloch, and several relating to the French & Indian War

London or Edinburgh: 1748-1755. Together, 5 works in one, 8vo. Collations as below. Contemporary calf-backed marbled paper covered boards. Provenance: Sir William Forbes (armorial bookplate).

(#33782)

\$ 45,000

A BRIEF
ACCOUNT
OF THE
RISE, PROGRESS, and present Situation,
OF THE
Orphan-House in GEORGIA.
In a LETTER to a FRIEND.

By *George Whitefield*, A. B. Chaplain to the Right Honourable the Countess of *Huntington*.

ROM. XII. 17.
Provide Things honest in the Sight of all Men.
HEB. VI. 16.
An Oath for Confirmation, is the End of all Strife.



EDINBURGH:
Printed by THO. LUMSDEN and COMPANY. M.DCC.XLVIII.



WILLIAM DANIELL

A Voyage round Great Britain, undertaken in the summer of the year 1813 ... with a series of views, illustrative of the character and prominent features of the coast

London: Printed for Longman, Hurst, Rees, Orme and Brown and William Daniell, 1814-1825. Eight volumes in four, imperial quarto. Uncoloured aquatint dedication leaf, 308 hand-coloured aquatints. Without the uncoloured engraving of "Kemaes Head, Pembrokshire" found in some copies. Expertly bound to style in red half morocco and red cloth covered boards, spines in six compartments with raised bands, marbled endpapers, gilt edges.

"The most important colour plate book on British topography" (Tooley).

(#31600)

\$ 18,500





DIDEROT & D'ALAMBERT


Encyclopedie, ou dictionnaire raisonne des sciences, des arts et des metiers ... [With:] Recueil de planches ... [With:] Supplement a l'Encyclopedie ... [With:] Suite du recueil de planches ... [With:] Table analytique et raisonnee des matieres ...

Paris: Briasson, David l'aine, Le Breton, Durand, 1751-1757 and 1762-1772; Neuschastel: Samuel Faulche, 1765; Amsterdam: Rey, 1776-77; Paris and Amsterdam: Pancoucke ... and Rey, 1780. Together, 35 volumes, folio. Engraved title, large folding tree of knowledge plate, folding tables. 3168 plates (i.e. 2,784 engraved plates). Contemporary calf, expertly rebacked to style, gilt spines with raised bands.

Complete set of the landmark of Western intellectual history: the very embodiment of the Enlightenment.

(#31604)

\$ 75,000



Imprimerie, l'opération d'Imprimer et Plan de la Presse.



GEORGE B. FISHER & J. W. EDY

Six Views in North America, from Original Drawings Made on the Spot, by Lieutenant Fisher, of the Royal Artillery. Engraved in Aqua Tinta by J. W. Edy

London: J. W. Edy, 1795-96. Broadsheet folio (29 x 21 inches). Six aquatints, printed in sepia. Two with expert repairs to splits at plate mark. Bound to style in half morocco and brown moire cloth covered boards.

A very rare complete series of stunningly beautiful aquatint views of North America: "Probably the most beautiful prints of Canada ever published " (Spendlove).

(#29293)

\$ 35,000



View of the GRAND RIVER
Pub'd by J. W. Edy, No. 25, Strand, London. Engr'd by W. Johnson, W. Baskett.



BENJAMIN FRANKLIN

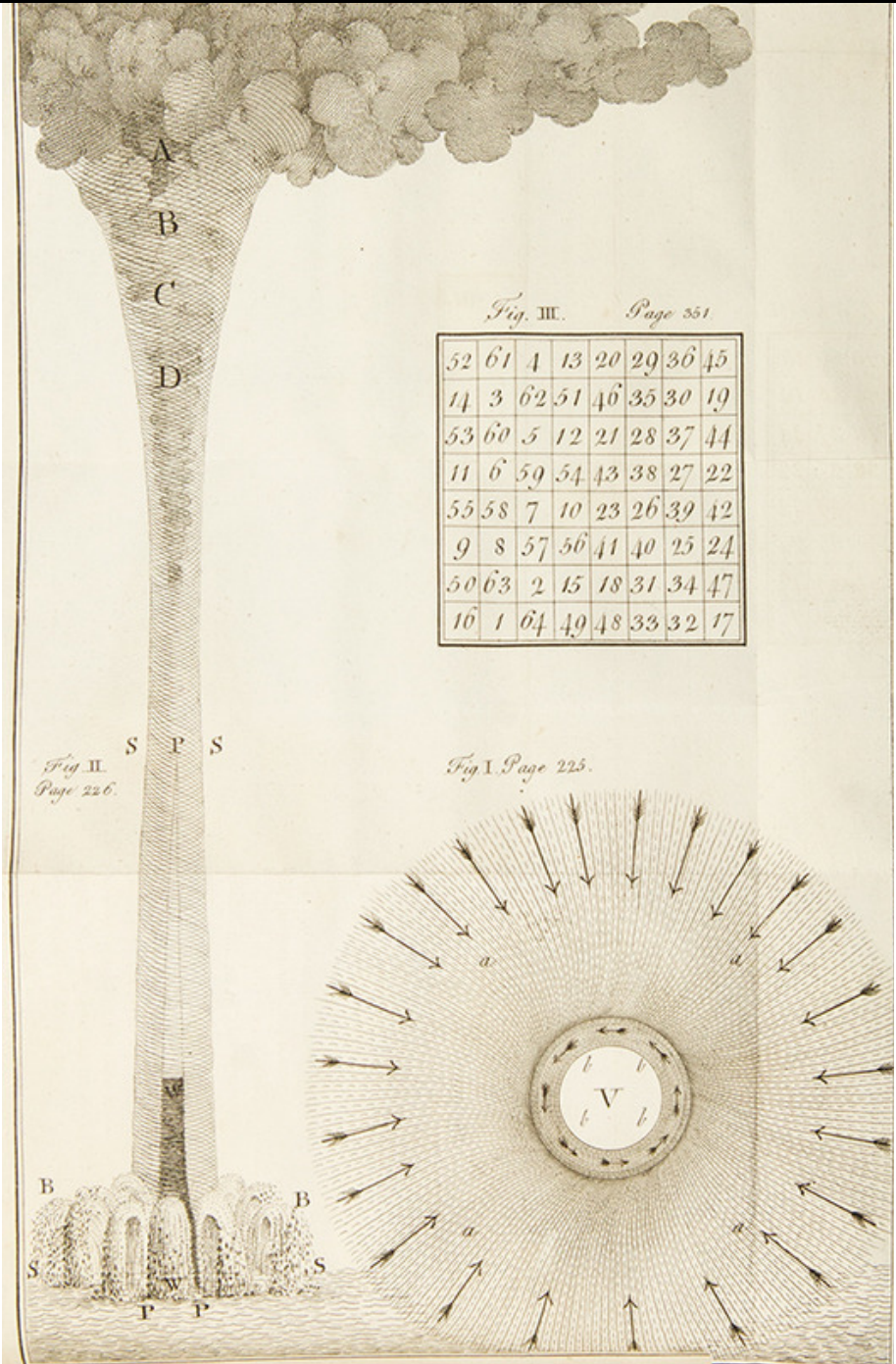
Experiments and Observations on Electricity, Made at Philadelphia in America...to which are added, Letters and Papers on Philosophical Subjects. The Whole Corrected, Methodized, Improved, and now first collected into one volume, and illustrated with copper plates

London: Printed for David Henry, 1769. Quarto (8 1/2 x 6 7/8 inches). [2],iv,[2],496[i.e. 504],[16]pp. including leaf of errata and advertisement "concerning this fourth edition." Seven engraved plates (four folding). Half title. Contemporary calf.

The fourth, first collected, and by far the most desirable edition, containing for the first time complete notes on all the experiments.

(#33427)

\$ 32,500





WILLIAM GOODALL

An extensive, life-time collection of 409 watercolor drawings of animals, each captioned with Linnaean classification and other information

[Dinton, Buckinghamshire, England]: 1794-1833
[watermarks]. Each pen-and-ink and watercolour, on wove paper. Each measuring approximately 12 1/2 x 7 3/4 inches. All signed by Goodall. Housed in two blue cloth chemises and two cloth boxes with morocco labels on the upper covers.

Extraordinary collection of over four hundred original late 18th and early 19th century watercolours of animals of the world by a little-known British naturalist.

(#33454)

\$ 60,000





JONAS HANWAY

Proposal for County Naval Free-Schools, to be built on waste lands. Giving such effectual instructions to Poor Boys, as may nurse them for the Sea Service ...

[London: 1783]. Three parts in one, folio. Engraved titles to each section, engraved dedication headpiece, 9 engraved plates (folding and double-page), 48 engraved pages of tunes. Early marbled paper covered boards, rebacked to style with calf, retaining the original red morocco lettering piece. Provenance: Sir John Smith (armorial bookplate).

First edition, published by the Marine Society for private distribution among existing and potential benefactors.

(#33308)

\$ 1,750

PROPOSAL
for
County Naval Free-Schools,
to be built on Waste Lands.
giving such effectual Instructions to
POOR BOYS,
as may nurse them for
THE SEA SERVICE.
teaching them also to cultivate the Earth,
that in due time they may furnish their own food;
And to spin, knit, weave, make shoes &c.
with a view to provide their own Raiment,
while good Regulations and Discipline,
diffuse a moral & religious Oeconomy
through the Land.



They reap Britain is thy naval Store
This may the Empire of the World divide,
But native Labour on old Ocean smile
Thy Sons will bravely fight for what they toil
On this firm Base thy genuine Glory lies
Observe this Rule will make thee truly wise.



ROMAIN DE HOOGHE

Hieroglyphica, oder Denkbilder der alten Völker, namentlich der Aegyptier, Chaldaer, Phonizier, Juden, Griechen, Romer, u. s. w.

Amsterdam: Arkstee und Merkus, 1744. 4to. [32], 396, [26, including terminal blank] pp. Engraved frontispiece, engraved portrait, dedication leaf with engraved arms on verso, 63 engraved plates by de Hooghe. Portrait trimmed close, a few repairs to the preliminary leaves. Contemporary vellum, soiled and worn.

First German edition of de Hooghe's illustrated study of the iconography of the ancients.

(#32637)

\$ 3,000





JOHANN KASPAR LAVATER


*Essays on Physiognomy, designed to promote
the knowledge and love of mankind.. illustrated
by more than eight hundred engravings*

London: T.Bensley for John Murray, H.Hunter and
T.Holloway, 1792 [watermarked 1804]. Three volumes in
five, large quarto. 3 engraved title vignettes, 173 plates.
Contemporary blue straight grained morocco, covers with a
wide elaborate Greek key border, spines in six
compartments with semi-raised double bands, lettered in
the second, third, fourth and fifth compartements, the
others tooled in gilt, brown endpapers, gilt edges.

A very fine set of this influential work with four images
engraved by William Blake, and the whole work overseen by
Henry Fuseli.

(#32388)

\$ 4,500





ROBERT E. LEE

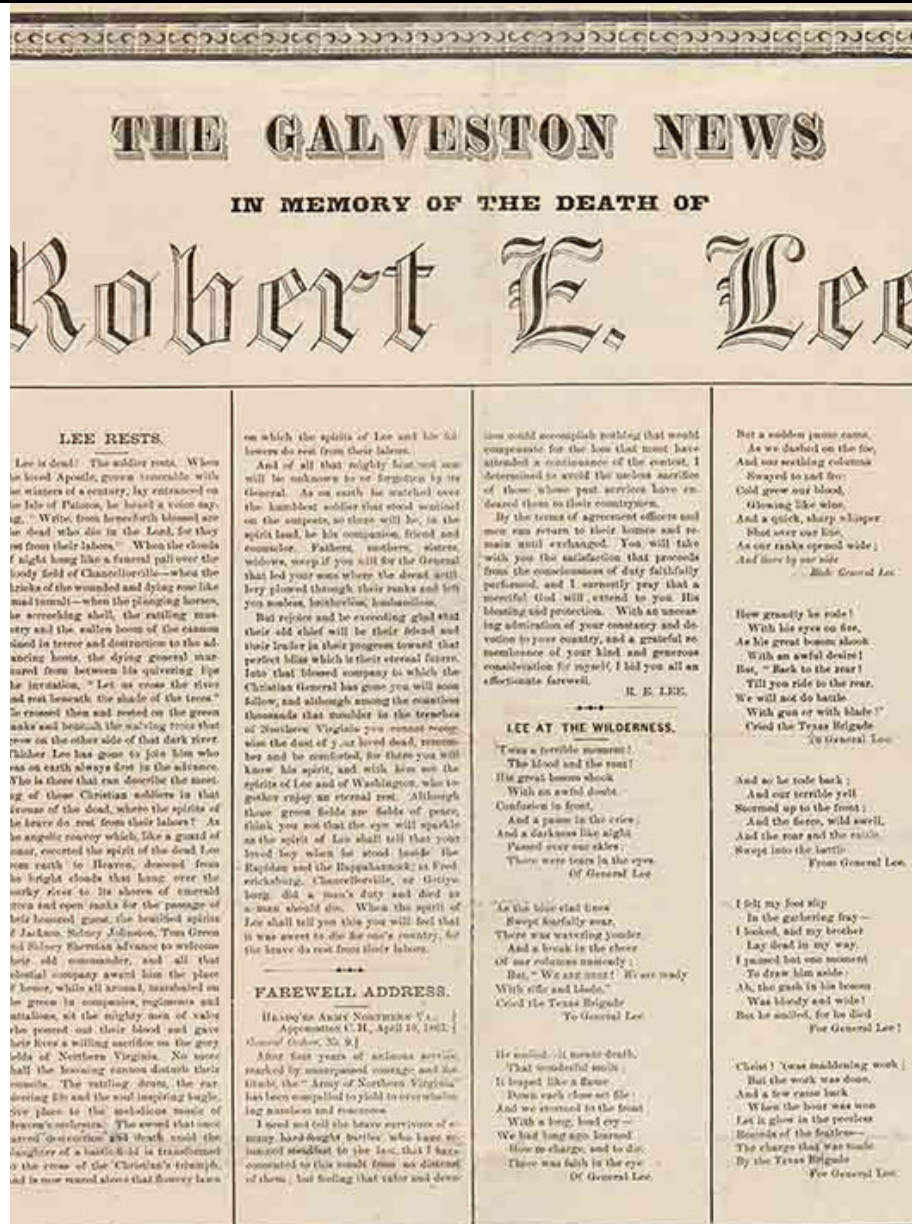
The Galveston News. In Memory of the Death of Robert E. Lee ... "After life's fitful fever he sleeps well." October 18, 1870.

Galveston, TX: 1870. Broadside, text in four columns within a decorative border. Sheet size: 15 x 12 7/8 inches. Expert repairs at separations. Matted.

Very rare Texas broadside on the death of Robert E. Lee.

(#33049)

\$ 7,800



After life's fitful fever he sleeps well



JOHN NORMAN

*Chart from New York to Timber Island
including Nantucket Shoals from the latest
Surveys*

Boston: printed and sold by John Norman, [1794]. Copper engraved sea chart, on seven sheets, unjoined. Greatest dimensions (if joined): approximately 50 x 76 inches. A few areas with expert facsimile.

Rare complete copy of the first edition of Norman's chart of the New England coast line.

(#23678)

\$ 52,500





JOHN OGILBY

An Embassy from the East-India Company of the United Provinces, to the Grand Tartar Cham Emperor of China ... [With:] Atlas Chinensis: Being a Second Part of a Relation of Remarkable Passages in Two Embassies from the East-India Company ...

London: printed by the Author, 1672; Tho. Johnson for the Author, 1671. 2 volumes, folio. Titles in red and black.

Engraved additional title, double-page map of China, 18 plates, 94 engraved illustrations; engraved frontispiece, 40 engraved plates and maps, 57 engraved illustrations.

Contemporary calf, expertly rebaked to style, spine gilt with raised bands.

Scarce set of Ogilby's English editions of Nieuhoff's and Dapper's accounts of the early Dutch embassies to China.

(#33455)

\$ 45,000





WILLIAM PENN

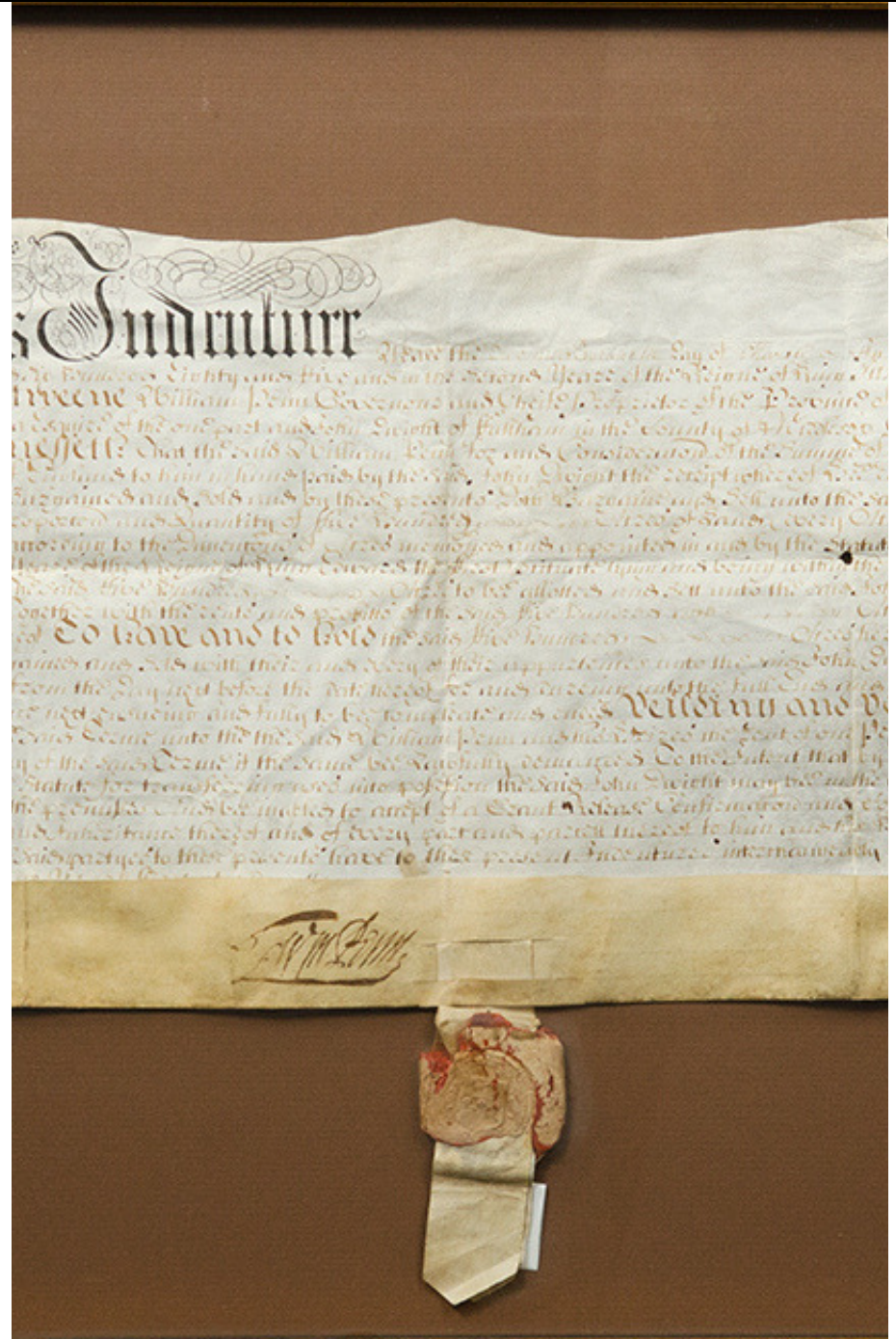
Manuscript vellum document signed by William Penn, granting five hundred acres of land in Pennsylvania to John Dwight

London: 22 March 1686. 1p., approximately 10 x 19 1/4 inches, scalloped top. Signed by Penn on the fold. Red wax seal mostly intact. Framed.

A Pennsylvania land grant signed by William Penn, selling 500 acres of land to among the most famous potters of 17th century England.

(#33755)

\$ 6,000





SIR WILLIAM PEPPERELL

An Accurate Journal and Account of the Proceedings of the New-England Land-Forces, during the late Expedition against the French Settlements on Cape Breton, to the Time of the Surrender of Louisbourg ... [Bound with three other pamphlets related to Cape Breton and the Siege of Louisbourg].

Exon: A. and S. Brice, 1746. 8vo. 40pp. Contemporary calf-backed marbled paper covered boards. Provenance: Sir William Forbes (armorial bookplate).

Important sammelband of pamphlets related to the Siege of Louisbourg by American forces in 1745.

(#33659)

\$ 27,500





THOMAS M. POPPLETON

Plan of the City of New-York

New York: Prior & Browne, 1829. Map, engraved by P. Maverick, printed on silk. 133 numbered references. Some minor abrasions with loss. Sheet size: 30 x 26 inches.

Very rare early 19th century map of New York, printed on silk.

(#33616)

\$ 17,500





SLAVERY - THOMAS CLARKSON

Autograph letter signed, to Benjamin Hawes, a lengthy letter concerning the abolition of slavery in the West Indies and the conversion of plantation slave labor into a free labor system

Ipswich: 9 June 1842. 9pp. Early annotation at the top right corner.

An incredible content 9-page letter about the transition from slavery to free labor in the West Indies: "... you cannot force these to labour by the whip, as they are now free Men ..."

(#31578)

\$ 12,000

of Infants perished in the Days of Slavery, who
wants agree in this, that much greater Number
an ever, all of whom at a proper age will go
a population of Jamaica (to which Island I have
increasing, ^{almost} beyond Belief. The prospect now
overstocked in a few years but for the prodigious
which might be cleared and cultivated; and the
what purpose then do the Planters want Labour-
ers? Is it then for clearing New Land or
right to waste human life, as it would be prohibi-
d on the bare principle of Speculation. I had
being for sometime been ill and in the 83^d year
enter a longer Letter. you will excuse the Liberty
s. you may show it to Whomsoever you please,
Committee. It will at least suggest to them some
quiry. I fear you have not on the Committee a
e on the Husbandry part of the Question. I should
Ipswich. If I had known him as well as I used
ble Father, I should have written to him.

I am, Sir, with every good wish to yourself
very sincerely and very respectfully your
Thomas Clarkson

Ms. A. 1. 1. 1. 1.

2



PIETER VAN DER KEERE

*Leo Belgicus ... Arrificiosa & Geographica
tabula sub Leonis figura a 17 inferioris
Germaniae Provincias ...*

Amsterdam: 1617. Engraved map, Latin text on verso. Wide margins. Image size (including text): 15 x 17 5/8 inches. Sheet size: 17 1/4 x 21 1/4 inches.

Among the most decorative maps of the Golden Age of mapmaking: the famous depiction of the Provinces of the Low Countries in the shape of a lion.

(#33753)

\$ 17,500





VILMORIN ANDRIEUX & COMPANY

Tableaux Coloriés de Plantes Potagères [cover title]

[Paris: Vilmorin-Andrieux & Cie [Lithographed by J. Minot & Cie.], circa 1890]. Small folio (14 1/4 x 11 1/4 inches). 16 chromolithographed plates. Issued without title or text. Publisher's grey cloth, covers bordered in black, upper cover lettered in black.

A rare illustrated vegetable seed catalogue issued by Vilmorin, the best known Parisian seedsman.

(#29310)

\$ 5,600





GEORGE WALKER

New directions for sailing along the coast of North America and into its several harbours, commencing at Halifax in Nova Scotia, and including the whole navigation to Cape Florida ... To which is added a particular description of the coast from New York to St. Augustin

London: Robert Laurie and James Whittle, 1799. 8vo. iv, 47, [1]pp. Contemporary blue paper wrappers, letterpress label on the upper wrapper.

Rare first edition of a navigation guide to American waters.

(#33754)

\$ 6,000

NEW
DIRECTIONS FOR SAILING
ALONG
THE COAST OF
NORTH AMERICA,
AND INTO ITS SEVERAL HARBOURS,
COMMENCING AT
HALIFAX IN NOVA SCOTIA,
AND INCLUDING
THE WHOLE NAVIGATION
TO
CAPE FLORIDA;
CAREFULLY COMPILED FROM
CAPTAIN HOLLAND'S SURVEYS AND JOURNALS, THE BOOKS
OF THE CUSTOM HOUSES OF HALIFAX AND BOSTON, AND
THE OBSERVATIONS OF MR. KNOX, BRANCH PILOT,
CAPT. PAUL PINKHAM, BRANCH PILOT, GOVERNOR
POWNALL, DR. FRANKLIN, &c. &c. AND THE
MOST EXPERIENCED MASTERS AND
PILOTS.
TO WHICH IS ADDED
A PARTICULAR DESCRIPTION
OF THE
COAST
FROM
NEW YORK TO ST. AUGUSTIN;
WITH COMPLETE
SAILING INSTRUCTIONS,
AND
USEFUL NAUTICAL TABLES AND REMARKS.

BY GEORGE WALKER,
MASTER IN THE COASTING AND WEST-INDIA TRADE OUT OF THE PORT OF
PHILADELPHIA, AND LATE LIEUTENANT AND COMMANDER
OF HIS MAJESTY'S GALLEY CORNWALLIS.

London:
PRINTED AND PUBLISHED BY
ROBERT LAURIE AND JAMES WHITTLE, No. 53, FLEET STREET.
(SUCCESSORS TO THE LATE MR. ROBERT SAYER.)

1799.



GEORGE WASHINGTON

Letters from His Excellency General Washington, to Arthur Young ... containing an account of his husbandry, with a map of his farm; his opinions on various questions in agriculture; and many particulars of the rural economy of the United States

London: Printed by B. McMillan, 1801. 8vo. vi, 172pp.
Engraved folding map of Mt. Vernon. Foxing and offsetting to the map, 20th century ink inscription at the lower margin of the title. Contemporary marbled paper covered boards, rebaked at a later date with calf.

First edition of Washington and Young's correspondence on agricultural matters.

(#33151)

\$ 2,500





DONALD A. HEALD | RARE BOOKS

WILLIAM WILBERFORCE

*An Appeal to the Religion, Justice, and
Humanity of the Inhabitants of the British
Empire, in behalf of the Negro Slaves in the
West Indies*

London: J. Hatchard & Son, 1823. 8vo. [4], 77, [1], [2]pp. Two
pages of publisher's ads in the rear. Disbound. Provenance:
Inscribed "From the Author" on the half title.

First edition, presentation copy inscribed "by the author".

(#33444)

\$ 1,000

AN APPEAL
TO THE
RELIGION, JUSTICE, AND HUMANITY
OF
THE INHABITANTS
OF THE
BRITISH EMPIRE,
IN BEHALF OF THE
NEGRO SLAVES IN THE WEST INDIES.
BY
WM. WILBERFORCE, ESQ., M. P.

Woe unto him that buildeth his house by unrighteousness, and his
chambers by wrong; that useth his neighbour's service without
wages, and giveth him not for his work. JEREMIAH.
Do justice, and love mercy. MICAH.

LONDON:
FOR J. HATCHARD AND SON,
137, PICCADILLY.

1823.